

Appendix 2

Detailed site proformas

Site ID: 1 Site Name: War Memorial Gardens

Primary Typology: Parks and gardens

Section A - Survey Information

Date of audit: 08/04/2016

Time spent surveying: 20

Surveyor: SW

Survey site access: Whole site



Questions that contribute to the Quality score are in green

Questions that contribute to the Value score are in yellow

Baseline Assessment - Site Information

Site ID: 1

Typology: Parks and gardens

Site name: War Memorial Gardens

Analysis Area: Barkingside

Easting: 544743

Area (Ha): 0.72

Northing: 188289

Baseline Assessment - Planning Designation

National (Statutory) - Score of 3 if present

- Listed building
- Scheduled Monument
- Site of Special Scientific Interest (SSSI)
- National Nature Reserve (NNR)
- Green Belt
- Public Footpath
- AONB
- SPA
- SAC
- Ramsar
- World Heritage Site (and buffer)

Regional - Score of 2 if present

- Site of Importance for Nature Conservation (SINC)
- MOL
- Green Chain
- Regionally Important Geological and Geomorphological Site

Local - Score of 1 if present

- Conservation Area
- Local Nature Reserve
- Locally Listed Building
- Historic Landscape Archaeological Priority Zone

National (Non-statutory) - Score of 3 if present

Site ID: 1

Site Name: War Memorial Gardens

Primary Typology: Parks and gardens

- EH Register of Historic Parks and Gardens
- Sustrans Cycle Routes
- Within a Flood Risk Zone

Community Involvement

Is there a 'Friends of' group for this site +1

Name of group: Ilford War Memorial Gardens Action Group (IWMGAG)

Is there a programme of activities / events that +1

If so, score the quality of the events programme:

Management

Is there a full-time staff presence on site? +1

Has the site achieved a Green Flag award? +3

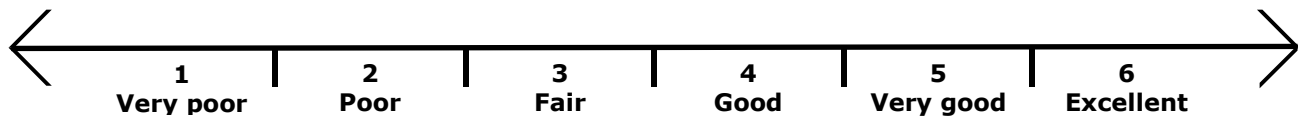
Has the site achieved a Green Pennant award? +3

Has the site achieved a Green Heritage award? +3

Site ID: 1 Site Name: War Memorial Gardens

Primary Typology: Parks and gardens

Section B - Field Assessment



A: Welcoming place

- 1. Welcoming:
- 2. Good and safe access:
- 3. Signage:
- 4. Equal access for all:
- 5. Site access:

B: Healthy, safe and secure

- 6. Safe equipment and facilities:
- 7. Personal security in open space:
- 8. Dog fouling:
- 9. Appropriate provision of facilities:
- 10. Quality of facilities:

C: Clean and well maintained

- 11. Litter and waste management:
- 12. Grounds maintenance and horticulture:
- 13. Building and infrastructure maintenance:

D: Sustainability

- 14. Environmental sustainability:
- 15. Waste minimisation:
- 16. Arboriculture and woodland management:

E: Conservation and heritage

- 17. Conservation of natural features, wild fauna and flora:
- 18. Conservation of landscape features:
- 19. Conservation of buildings and structures:
- 20. Structural townscape role:

F: Community involvement

- 21. Community involvement in management and development:
- 22. Appropriate provision for community:

G: Marketing

- 23. Marketing and promotion:
- 24. Provision of appropriate information:
- 25. Provision of appropriate educational / information:

H: Comments

Potential for further weeding and mulching of borders.

Site ID:

1

Site Name:

War Memorial Gardens

Primary Typology:

Parks and gardens

Section C - Play Provision

1. If a play area is within site, please note type (if known):

2. Is there play equipment on site?

If so;

3. How many separate items of equipment?

+1 for each item

4. Which age groups are catered for? (+1 each)

A. Under 5 years

B. 5 to 11 years

C. Over 11 years

5. Which play activities are provided for? (+1 each)

A. Balancing

D. Sliding

G. Rotating

J. Counting

B. Rocking

E. Social Play

H. Jumping

K. Touching

C. Climbing / Agility

F. Swinging

I. Viewing

6. Is there impact absorbant surfacing around the equipment?

+1

7. Is the play area fenced off from the rest of the open space?

+1

If so;

8. Are there benches within the enclosure?

+1

9. Are there litter bins within the enclosure?

+1

10. Are gates outward opening?

+1

11. Are gates self closing?

+1

12. Is there a play area notice at the entrance stating dog free, children only and emergency contacts?

+1

13. Is there space within the enclosure, separate from the equipped area, for informal play/ general?

+1

14. Overall condition of play equipment (Score 1-3)

15. Is there other provision for play on site **+1**

16. If so, what? (Note condition for each feature, score 1-5)

A. MUGA

B. Interactive water play feature

C. Rebound wall

D. Skateboarding ramps

E. Youth shelter

F. Other

G. Overall condition of other play provision

17. Tick if scope for enhancement?

Site ID: 1 Site Name: War Memorial Gardens

Primary Typology: Parks and gardens

Section D - Active recreation / sport provision

Is this part of the site accessible?

Note - the number and condition score for each type of facility present on the site (score 1 - 3)

	No.	Score	Details (e.g. pitch surface)
1. Athletics track	<input type="text"/>	<input type="text"/>	<input type="text"/>
2. Football pitch (full size)	<input type="text"/>	<input type="text"/>	<input type="text"/>
3. Football pitch (junior)	<input type="text"/>	<input type="text"/>	<input type="text"/>
4. Rugby pitch	<input type="text"/>	<input type="text"/>	<input type="text"/>
5. Cricket pitch	<input type="text"/>	<input type="text"/>	<input type="text"/>
6. Outdoor bowls	<input type="text"/>	<input type="text"/>	<input type="text"/>
7. Other pitch	<input type="text"/>	<input type="text"/>	<input type="text"/>
8. Golf	<input type="text"/>	<input type="text"/>	<input type="text"/>
9. Other facilities	<input type="text"/>	<input type="text"/>	<input type="text"/>

Tick if scope for enhancement

Evidence of informal recreational use

10. What evidence of informal recreation was apparent at the time of the audit? **+1 each**

- a. Walking / dog walking
- b. Children's play
- c. Teenagers 'hanging out'
- d. Sitting / relaxing
- e. Desire lines
- f. Horse riding
- g. Skateboarding
- h. Cycling

i. Other:

j: Overall provision for information recreation (score 1-3):

Tick if scope for enhancement

Basic amenities / site furniture provision

+1 each	Score (1-3)	+1 each	Score (1-3)
<input type="checkbox"/> 27. Operational toilets	<input type="text"/>	<input type="checkbox"/> 35. Dog bins	<input type="text"/>
<input type="checkbox"/> 28. Disabled toilets	<input type="text"/>	<input checked="" type="checkbox"/> 36. Seating	<input type="text" value="3"/>
<input type="checkbox"/> 29. Staff office	<input type="text"/>	<input type="checkbox"/> 37. Nature trail	<input type="text"/>
<input type="checkbox"/> 30. Onsite car parking	<input type="text"/>	<input type="checkbox"/> 38. Trim trail	<input type="text"/>
<input type="checkbox"/> 31. Offsite car parking	<input type="text"/>	<input type="checkbox"/> 39. Drinking water fountain	<input type="text"/>
<input type="checkbox"/> 32. Cafe	<input type="text"/>	<input type="checkbox"/> 40. Lifebelts	<input type="text"/>
<input type="checkbox"/> 33. Community centre	<input type="text"/>	<input type="checkbox"/> 41. Public telephone	<input type="text"/>
<input checked="" type="checkbox"/> 34. Litter bins	<input type="text" value="3"/>	<input type="checkbox"/> 42. Cycle parking	<input type="text"/>

43. Other basic amenities:

Tick if scope for enhancement

Site ID:

1

Site Name:

War Memorial Gardens

Primary Typology:

Parks and gardens

Section E - Multi-Functionality

Functions	Existing	Potential
1. Water attenuation	<input type="checkbox"/>	<input type="checkbox"/>
2. Reduce air pollution	<input checked="" type="checkbox"/>	<input type="checkbox"/>
3. Reduce noise pollution	<input checked="" type="checkbox"/>	<input type="checkbox"/>
4. Biodiversity/wildlife enhancement	<input type="checkbox"/>	<input type="checkbox"/>
5. Cultural heritage	<input checked="" type="checkbox"/>	<input type="checkbox"/>
6. Visual enhancement	<input checked="" type="checkbox"/>	<input checked="" type="checkbox"/>
7. Space for people/informal recreation	<input checked="" type="checkbox"/>	<input type="checkbox"/>
8. Play	<input type="checkbox"/>	<input type="checkbox"/>
9. Food growing	<input type="checkbox"/>	<input type="checkbox"/>
10. Separation function	<input checked="" type="checkbox"/>	<input type="checkbox"/>

Site ID: 1

Site Name: War Memorial Gardens

Primary Typology: Parks and gardens

Quality and Value Summary

Quality Scores

Section A - Baseline Assessment

Section B - Field Assessment

Section C - Play Provision:

Section D - Active Recreation/
Sports Provision

Section E - Multi-Functionality

Overall Quality Score:

Value Scores

Section A - Baseline Assessment

Section B - Field Assessment

Section C - Play Provision:

Section D - Active Recreation/
Sports Provision

Section E - Multi-Functionality

Overall Value Score:

Site ID: 4 Site Name: St. Peters Churchyard

Primary Typology: Cemeteries and churchyards

Section A - Survey Information

Date of audit: 13/04/2016

Time spent surveying: 15

Surveyor: SW

Survey site access: Whole site



Questions that contribute to the Quality score are in green

Questions that contribute to the Value score are in yellow

Baseline Assessment - Site Information

Site ID: 4

Typology: Cemeteries and churchyards

Site name: St. Peters Churchyard

Analysis Area: Barkingside

Easting: 545624

Area (Ha): 0.62

Northing: 189256

Baseline Assessment - Planning Designation

National (Statutory) - Score of 3 if present

- Listed building
- Scheduled Monument
- Site of Special Scientific Interest (SSSI)
- National Nature Reserve (NNR)
- Green Belt
- Public Footpath
- AONB
- SPA
- SAC
- Ramsar
- World Heritage Site (and buffer)

Regional - Score of 2 if present

- Site of Importance for Nature Conservation (SINC)
- MOL
- Green Chain
- Regionally Important Geological and Geomorphological Site

Local - Score of 1 if present

- Conservation Area
- Local Nature Reserve
- Locally Listed Building
- Historic Landscape Archaeological Priority Zone

National (Non-statutory) - Score of 3 if present

Site ID:

4

Site Name:

St. Peters Churchyard

Primary Typology:

Cemeteries and churchyards

EH Register of Historic Parks and Gardens

Sustrans Cycle Routes

Within a Flood Risk Zone

Community Involvement

Is there a 'Friends of' group for this site **+1**

Name of group:

Is there a programme of activities / events that **+1**

If so, score the quality of the events programme:

Management

Is there a full-time staff presence on site? **+1**

Has the site achieved a Green Flag award? **+3**

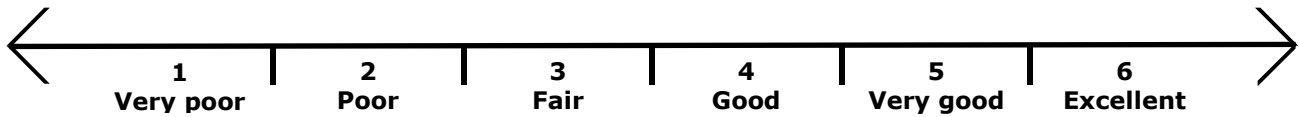
Has the site achieved a Green Pennant award? **+3**

Has the site achieved a Green Heritage award? **+3**

Site ID: 4 Site Name: St. Peters Churchyard

Primary Typology: Cemeteries and churchyards

Section B - Field Assessment



A: Welcoming place

1. Welcoming:
2. Good and safe access:
3. Signage:
4. Equal access for all:
5. Site access:

B: Healthy, safe and secure

6. Safe equipment and facilities:
7. Personal security in open space:
8. Dog fouling:
9. Appropriate provision of facilities:
10. Quality of facilities:

C: Clean and well maintained

11. Litter and waste management:
12. Grounds maintenance and horticulture:
13. Building and infrastructure maintenance:

D: Sustainability

14. Environmental sustainability:
15. Waste minimisation:
16. Arboriculture and woodland management:

E: Conservation and heritage

17. Conservation of natural features, wild fauna and flora:
18. Conservation of landscape features:
19. Conservation of buildings and structures:
20. Structural townscape role:

F: Community involvement

21. Community involvement in management and development:
22. Appropriate provision for community:

G: Marketing

23. Marketing and promotion:
24. Provision of appropriate information:
25. Provision of appropriate educational / information:

H: Comments

Some extensive damage to boundary fencing. Potential for establishing a wildflower and dead wood area.

Site ID:

4

Site Name:

St. Peters Churchyard

Primary Typology:

Cemeteries and churchyards

Section C - Play Provision

1. If a play area is within site, please note type (if known):

2. Is there play equipment on site?

If so;

3. How many separate items of equipment?

+1 for each item

4. Which age groups are catered for? (+1 each)

A. Under 5 years

B. 5 to 11 years

C. Over 11 years

5. Which play activities are provided for? (+1 each)

A. Balancing

D. Sliding

G. Rotating

J. Counting

B. Rocking

E. Social Play

H. Jumping

K. Touching

C. Climbing / Agility

F. Swinging

I. Viewing

6. Is there impact absorbant surfacing around the equipment?

+1

7. Is the play area fenced off from the rest of the open space?

+1

If so;

8. Are there benches within the enclosure?

+1

9. Are there litter bins within the enclosure?

+1

10. Are gates outward opening?

+1

11. Are gates self closing?

+1

12. Is there a play area notice at the entrance stating dog free, children only and emergencycontacts?

+1

13. Is there space within the enclosure, separate from the equipped area, for informal play/ general?

+1

14. Overall condition of play equipment (Score 1-3)

15. Is there other provision for play on site **+1**

16. If so, what? (Note condition for each feature, score 1-5)

A. MUGA

B. Interactive water play feature

C. Rebound wall

D. Skateboarding ramps

E. Youth shelter

F. Other

G. Overall condition of other play provision

17. Tick if scope for enhancement?

Section D - Active recreation / sport provision

Is this part of the site accessible?

Note - the number and condition score for each type of facility present on the site (score 1 - 3)

	No.	Score	Details (e.g. pitch surface)
1. Athletics track	<input type="text"/>	<input type="text"/>	<input type="text"/>
2. Football pitch (full size)	<input type="text"/>	<input type="text"/>	<input type="text"/>
3. Football pitch (junior)	<input type="text"/>	<input type="text"/>	<input type="text"/>
4. Rugby pitch	<input type="text"/>	<input type="text"/>	<input type="text"/>
5. Cricket pitch	<input type="text"/>	<input type="text"/>	<input type="text"/>
6. Outdoor bowls	<input type="text"/>	<input type="text"/>	<input type="text"/>
7. Other pitch	<input type="text"/>	<input type="text"/>	<input type="text"/>
8. Golf	<input type="text"/>	<input type="text"/>	<input type="text"/>
9. Other facilities	<input type="text"/>	<input type="text"/>	<input type="text"/>

Tick if scope for enhancement

Evidence of informal recreational use

10. What evidence of informal recreation was apparent at the time of the audit? **+1 each**

- a. Walking / dog walking
- b. Children's play
- c. Teenagers 'hanging out'
- d. Sitting / relaxing
- e. Desire lines
- f. Horse riding
- g. Skateboarding
- h. Cycling

i. Other:

j: Overall provision for information recreation (score 1-3):

Tick if scope for enhancement

Basic amenities / site furniture provision

+1 each	Score (1-3)	+1 each	Score (1-3)
<input type="checkbox"/> 27. Operational toilets	<input type="text"/>	<input type="checkbox"/> 35. Dog bins	<input type="text"/>
<input type="checkbox"/> 28. Disabled toilets	<input type="text"/>	<input type="checkbox"/> 36. Seating	<input type="text" value="2"/>
<input type="checkbox"/> 29. Staff office	<input type="text"/>	<input type="checkbox"/> 37. Nature trail	<input type="text"/>
<input type="checkbox"/> 30. Onsite car parking	<input type="text"/>	<input type="checkbox"/> 38. Trim trail	<input type="text"/>
<input type="checkbox"/> 31. Offsite car parking	<input type="text" value="2"/>	<input type="checkbox"/> 39. Drinking water fountain	<input type="text"/>
<input type="checkbox"/> 32. Cafe	<input type="text"/>	<input type="checkbox"/> 40. Lifebelts	<input type="text"/>
<input type="checkbox"/> 33. Community centre	<input type="text"/>	<input type="checkbox"/> 41. Public telephone	<input type="text"/>
<input type="checkbox"/> 34. Litter bins	<input type="text" value="2"/>	<input type="checkbox"/> 42. Cycle parking	<input type="text"/>

43. Other basic amenities:

Tick if scope for enhancement

Site ID:

4

Site Name:

St. Peters Churchyard

Primary Typology:

Cemeteries and churchyards

Section E - Multi-Functionality

Functions

Existing

Potential

1. Water attenuation	<input type="checkbox"/>	<input type="checkbox"/>
2. Reduce air pollution	<input type="checkbox"/>	<input type="checkbox"/>
3. Reduce noise pollution	<input type="checkbox"/>	<input type="checkbox"/>
4. Biodiversity/wildlife enhancement	<input checked="" type="checkbox"/>	<input checked="" type="checkbox"/>
5. Cultural heritage	<input checked="" type="checkbox"/>	<input type="checkbox"/>
6. Visual enhancement	<input checked="" type="checkbox"/>	<input type="checkbox"/>
7. Space for people/informal recreation	<input checked="" type="checkbox"/>	<input type="checkbox"/>
8. Play	<input type="checkbox"/>	<input type="checkbox"/>
9. Food growing	<input type="checkbox"/>	<input type="checkbox"/>
10. Separation function	<input type="checkbox"/>	<input type="checkbox"/>

Site ID:

4

Site Name:

St. Peters Churchyard

Primary Typology:

Cemeteries and churchyards

Quality and Value Summary

Quality Scores

Section A - Baseline Assessment

Section B - Field Assessment

Section C - Play Provision:

Section D - Active Recreation/
Sports Provision

Section E - Multi-Functionality

Overall Quality Score:

Value Scores

Section A - Baseline Assessment

Section B - Field Assessment

Section C - Play Provision:

Section D - Active Recreation/
Sports Provision

Section E - Multi-Functionality

Overall Value Score:

Site ID:

5

Site Name:

Queen Victoria House Grounds

Primary Typology:

Amenity greenspace

Section A - Survey Information

Date of audit:

08/04/2016

Time spent surveying:

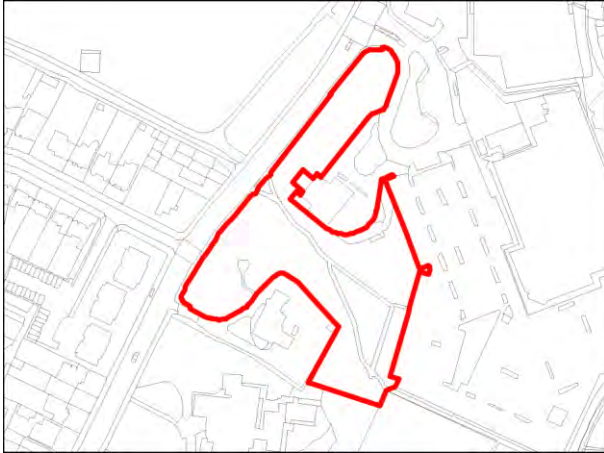
15

Surveyor:

SW

Survey site access:

Whole site



Questions that contribute to the Quality score are in green

Questions that contribute to the Value score are in Yellow

Baseline Assessment - Site Information

Site ID:

5

Typology:

Amenity greenspace

Site name:

Queen Victoria House Grounds

Analysis Area:

Barkingside

Easting:

544202

Area (Ha):

0.93

Northing:

189491

Baseline Assessment - Planning Designation

National (Statutory) - Score of 3 if present

- Listed building
- Scheduled Monument
- Site of Special Scientific Interest (SSSI)
- National Nature Reserve (NNR)
- Green Belt
- Public Footpath
- AONB
- SPA
- SAC
- Ramsar
- World Heritage Site (and buffer)

National (Non-statutory) - Score of 3 if present

Regional - Score of 2 if present

- Site of Importance for Nature Conservation (SINC)
- MOL
- Green Chain
- Regionally Important Geological and Geomorphological Site

Local - Score of 1 if present

- Conservation Area
- Local Nature Reserve
- Locally Listed Building
- Historic Landscape Archaeological Priority Zone

Site ID:

5

Site Name:

Queen Victoria House Grounds

Primary Typology:

Amenity greenspace

- EH Register of Historic Parks and Gardens**
- Sustrans Cycle Routes**
- Within a Flood Risk Zone**

Community Involvement

Is there a 'Friends of' group for this site **+1**

Name of group:

Is there a programme of activities / events that **+1**

If so, score the quality of the events programme:

Management

Is there a full-time staff presence on site? **+1**

Has the site achieved a Green Flag award? **+3**

Has the site achieved a Green Pennant award? **+3**

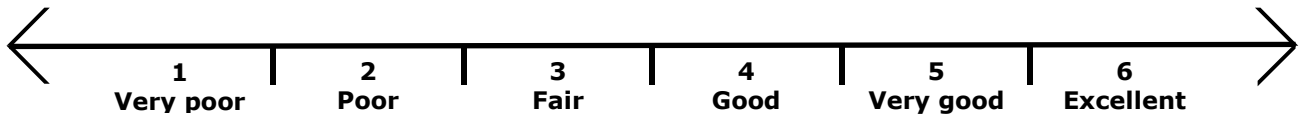
Has the site achieved a Green Heritage award? **+3**

Site ID: 5

Site Name: Queen Victoria House Grounds

Primary Typology: Amenity greenspace

Section B - Field Assessment



A: Welcoming place

- 1. Welcoming:
- 2. Good and safe access:
- 3. Signage:
- 4. Equal access for all:
- 5. Site access:

C: Clean and well maintained

- 11. Litter and waste management:
- 12. Grounds maintenance and horticulture:
- 13. Building and infrastructure maintenance:

E: Conservation and heritage

- 17. Conservation of natural features, wild fauna and flora:
- 18. Conservation of landscape features:
- 19. Conservation of buildings and structures:
- 20. Structural townscape role:

G: Marketing

- 23. Marketing and promotion:
- 24. Provision of appropriate information:
- 25. Provision of appropriate educational / information:

B: Healthy, safe and secure

- 6. Safe equipment and facilities:
- 7. Personal security in open space:
- 8. Dog fouling:
- 9. Appropriate provision of facilities:
- 10. Quality of facilities:

D: Sustainability

- 14. Environmental sustainability:
- 15. Waste minimisation:
- 16. Arboriculture and woodland management:

F: Community involvement

- 21. Community involvement in management and development:
- 22. Appropriate provision for community:

H: Comments

Site ID:

5

Site Name:

Queen Victoria House Grounds

Primary Typology:

Amenity greenspace

Section C - Play Provision

1. If a play area is within site, please note type (if known):

2. Is there play equipment on site?

If so;

3. How many separate items of equipment?

+1 for each item

4. Which age groups are catered for? (+1 each)

A. Under 5 years

B. 5 to 11 years

C. Over 11 years

5. Which play activities are provided for? (+1 each)

A. Balancing

D. Sliding

G. Rotating

J. Counting

B. Rocking

E. Social Play

H. Jumping

K. Touching

C. Climbing / Agility

F. Swinging

I. Viewing

6. Is there impact absorbant surfacing around the equipment?

+1

7. Is the play area fenced off from the rest of the open space?

+1

If so;

8. Are there benches within the enclosure?

+1

9. Are there litter bins within the enclosure?

+1

10. Are gates outward opening?

+1

11. Are gates self closing?

+1

12. Is there a play area notice at the entrance stating dog free, children only and emergencycontacts?

+1

13. Is there space within the enclosure, separate from the equipped area, for informal play/ general?

+1

14. Overall condition of play equipment (Score 1-3)

15. Is there other provision for play on site **+1**

16. If so, what? (Note condition for each feature, score 1-5)

A. MUGA

B. Interactive water play feature

C. Rebound wall

D. Skateboarding ramps

E. Youth shelter

F. Other

G. Overall condition of other play provision

17. Tick if scope for enhancement?

Site ID: 5

Site Name: Queen Victoria House Grounds

Primary Typology: Amenity greenspace

Section D - Active recreation / sport provision

Is this part of the site accessible?

Note - the number and condition score for each type of facility present on the site (score 1 - 3)

	No.	Score	Details (e.g. pitch surface)
1. Athletics track	<input type="text"/>	<input type="text"/>	<input type="text"/>
2. Football pitch (full size)	<input type="text"/>	<input type="text"/>	<input type="text"/>
3. Football pitch (junior)	<input type="text"/>	<input type="text"/>	<input type="text"/>
4. Rugby pitch	<input type="text"/>	<input type="text"/>	<input type="text"/>
5. Cricket pitch	<input type="text"/>	<input type="text"/>	<input type="text"/>
6. Outdoor bowls	<input type="text"/>	<input type="text"/>	<input type="text"/>
7. Other pitch	<input type="text"/>	<input type="text"/>	<input type="text"/>
8. Golf	<input type="text"/>	<input type="text"/>	<input type="text"/>
9. Other facilities	<input type="text"/>	<input type="text"/>	<input type="text"/>

Tick if scope for enhancement

Evidence of informal recreational use

10. What evidence of informal recreation was apparent at the time of the audit? **+1 each**

- a. Walking / dog walking
- b. Children's play
- c. Teenagers 'hanging out'
- d. Sitting / relaxing
- e. Desire lines
- f. Horse riding
- g. Skateboarding
- h. Cycling

i. Other:

j: Overall provision for information recreation (score 1-3):

Tick if scope for enhancement

Basic amenities / site furniture provision

+1 each	Score (1-3)	+1 each	Score (1-3)
<input type="checkbox"/> 27. Operational toilets	<input type="text"/>	<input type="checkbox"/> 35. Dog bins	<input type="text"/>
<input type="checkbox"/> 28. Disabled toilets	<input type="text"/>	<input type="checkbox"/> 36. Seating	<input type="text"/>
<input type="checkbox"/> 29. Staff office	<input type="text"/>	<input type="checkbox"/> 37. Nature trail	<input type="text"/>
<input type="checkbox"/> 30. Onsite car parking	<input type="text"/>	<input type="checkbox"/> 38. Trim trail	<input type="text"/>
<input checked="" type="checkbox"/> 31. Offsite car parking	<input type="text" value="3"/>	<input type="checkbox"/> 39. Drinking water fountain	<input type="text"/>
<input type="checkbox"/> 32. Cafe	<input type="text"/>	<input type="checkbox"/> 40. Lifebelts	<input type="text"/>
<input type="checkbox"/> 33. Community centre	<input type="text"/>	<input type="checkbox"/> 41. Public telephone	<input type="text"/>
<input type="checkbox"/> 34. Litter bins	<input type="text"/>	<input type="checkbox"/> 42. Cycle parking	<input type="text"/>

43. Other basic amenities:

Tick if scope for enhancement

Site ID:

5

Site Name:

Queen Victoria House Grounds

Primary Typology:

Amenity greenspace

Section E - Multi-Functionality

Functions	Existing	Potential
1. Water attenuation	<input type="checkbox"/>	<input type="checkbox"/>
2. Reduce air pollution	<input checked="" type="checkbox"/>	<input type="checkbox"/>
3. Reduce noise pollution	<input checked="" type="checkbox"/>	<input type="checkbox"/>
4. Biodiversity/wildlife enhancement	<input type="checkbox"/>	<input type="checkbox"/>
5. Cultural heritage	<input type="checkbox"/>	<input type="checkbox"/>
6. Visual enhancement	<input type="checkbox"/>	<input type="checkbox"/>
7. Space for people/informal recreation	<input type="checkbox"/>	<input type="checkbox"/>
8. Play	<input type="checkbox"/>	<input type="checkbox"/>
9. Food growing	<input type="checkbox"/>	<input type="checkbox"/>
10. Separation function	<input checked="" type="checkbox"/>	<input type="checkbox"/>

Site ID:

5

Site Name:

Queen Victoria House Grounds

Primary Typology:

Amenity greenspace

Quality and Value Summary

Quality Scores

Section A - Baseline Assessment

Section B - Field Assessment

Section C - Play Provision:

Section D - Active Recreation/
Sports Provision

Section E - Multi-Functionality

Overall Quality Score:

Value Scores

Section A - Baseline Assessment

Section B - Field Assessment

Section C - Play Provision:

Section D - Active Recreation/
Sports Provision

Section E - Multi-Functionality

Overall Value Score:

Site ID:

7

Site Name:

Martley Drive, Play Area

Primary Typology:

Provision for children and young people

Section A - Survey Information

Date of audit:

12/04/2016

Time spent surveying:

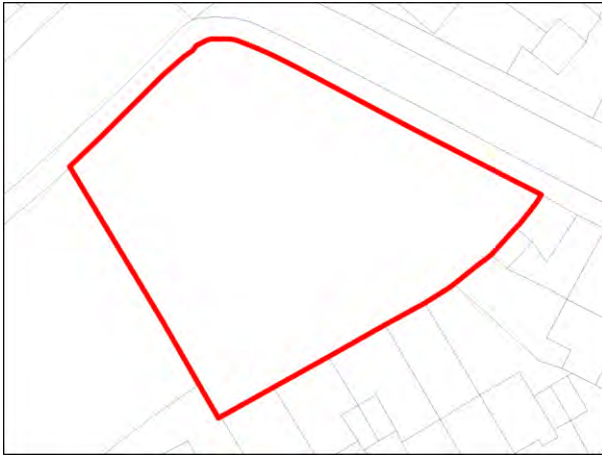
15

Surveyor:

SW

Survey site access:

Whole site



Questions that contribute to the Quality score are in green

Questions that contribute to the Value score are in yellow

Baseline Assessment - Site Information

Site ID:

7

Typology:

Provision for children and young peo

Site name:

Martley Drive, Play Area

Analysis Area:

Barkingside

Easting:

543669

Area (Ha):

0.17

Northing:

188630

Baseline Assessment - Planning Designation

National (Statutory) - Score of 3 if present

- Listed building
- Scheduled Monument
- Site of Special Scientific Interest (SSSI)
- National Nature Reserve (NNR)
- Green Belt
- Public Footpath
- AONB
- SPA
- SAC
- Ramsar
- World Heritage Site (and buffer)

Regional - Score of 2 if present

- Site of Importance for Nature Conservation (SINC)
- MOL
- Green Chain
- Regionally Important Geological and Geomorphological Site

Local - Score of 1 if present

- Conservation Area
- Local Nature Reserve
- Locally Listed Building
- Historic Landscape Archaeological Priority Zone

National (Non-statutory) - Score of 3 if present

Site ID:

7

Site Name:

Martley Drive, Play Area

Primary Typology:

Provision for children and young people

EH Register of Historic Parks and Gardens

Sustrans Cycle Routes

Within a Flood Risk Zone

Community Involvement

Is there a 'Friends of' group for this site **+1**

Name of group:

Is there a programme of activities / events that **+1**

If so, score the quality of the events programme:

Management

Is there a full-time staff presence on site? **+1**

Has the site achieved a Green Flag award? **+3**

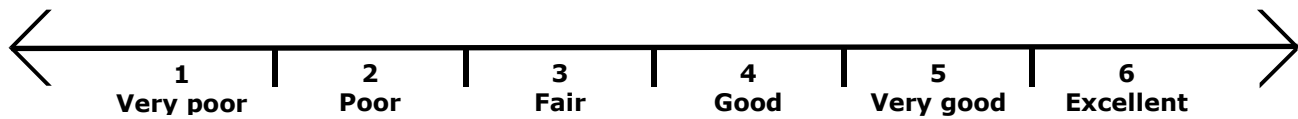
Has the site achieved a Green Pennant award? **+3**

Has the site achieved a Green Heritage award? **+3**

Site ID: 7 Site Name: Martley Drive, Play Area

Primary Typology: Provision for children and young people

Section B - Field Assessment



A: Welcoming place

- 1. Welcoming:
- 2. Good and safe access:
- 3. Signage:
- 4. Equal access for all:
- 5. Site access:

B: Healthy, safe and secure

- 6. Safe equipment and facilities:
- 7. Personal security in open space:
- 8. Dog fouling:
- 9. Appropriate provision of facilities:
- 10. Quality of facilities:

C: Clean and well maintained

- 11. Litter and waste management:
- 12. Grounds maintenance and horticulture:
- 13. Building and infrastructure maintenance:

D: Sustainability

- 14. Environmental sustainability:
- 15. Waste minimisation:
- 16. Arboriculture and woodland management:

E: Conservation and heritage

- 17. Conservation of natural features, wild fauna and flora:
- 18. Conservation of landscape features:
- 19. Conservation of buildings and structures:
- 20. Structural townscape role:

F: Community involvement

- 21. Community involvement in management and development:
- 22. Appropriate provision for community:

G: Marketing

- 23. Marketing and promotion:
- 24. Provision of appropriate information:
- 25. Provision of appropriate educational / information:

H: Comments

Site ID:

7

Site Name:

Martley Drive, Play Area

Primary Typology:

Provision for children and young people

Section C - Play Provision

1. If a play area is within site, please note type (if known):

Local playable space

2. Is there play equipment on site?

If so;

3. How many separate items of equipment?

5

+1 for each item

4. Which age groups are catered for? (+1 each)

A. Under 5 years

B. 5 to 11 years

C. Over 11 years

5. Which play activities are provided for? (+1 each)

A. Balancing

D. Sliding

G. Rotating

J. Counting

B. Rocking

E. Social Play

H. Jumping

K. Touching

C. Climbing / Agility

F. Swinging

I. Viewing

6. Is there impact absorbant surfacing around the equipment?

+1

7. Is the play area fenced off from the rest of the open space?

+1

If so;

8. Are there benches within the enclosure?

+1

9. Are there litter bins within the enclosure?

+1

10. Are gates outward opening?

+1

11. Are gates self closing?

+1

12. Is there a play area notice at the entrance stating dog free, children only and emergency contacts?

+1

13. Is there space within the enclosure, separate from the equipped area, for informal play/ general?

+1

14. Overall condition of play equipment (Score 1-3)

2

15. Is there other provision for play on site +1

16. If so, what? (Note condition for each feature, score 1-5)

A. MUGA

B. Interactive water play feature

C. Rebound wall

D. Skateboarding ramps

E. Youth shelter

F. Other

G. Overall condition of other play provision

17. Tick if scope for enhancement?

Site ID:

7

Site Name:

Martley Drive, Play Area

Primary Typology:

Provision for children and young people

Section D - Active recreation / sport provision

Is this part of the site accessible?

Note - the number and condition score for each type of facility present on the site (score 1 - 3)

	No.	Score	Details (e.g. pitch surface)
1. Athletics track	<input type="text"/>	<input type="text"/>	<input type="text"/>
2. Football pitch (full size)	<input type="text"/>	<input type="text"/>	<input type="text"/>
3. Football pitch (junior)	<input type="text"/>	<input type="text"/>	<input type="text"/>
4. Rugby pitch	<input type="text"/>	<input type="text"/>	<input type="text"/>
5. Cricket pitch	<input type="text"/>	<input type="text"/>	<input type="text"/>
6. Outdoor bowls	<input type="text"/>	<input type="text"/>	<input type="text"/>
7. Other pitch	<input type="text"/>	<input type="text"/>	<input type="text"/>
8. Golf	<input type="text"/>	<input type="text"/>	<input type="text"/>
9. Other facilities	<input type="text"/>	<input type="text"/>	<input type="text"/>

Tick if scope for enhancement

Evidence of informal recreational use

10. What evidence of informal recreation was apparent at the time of the audit?

+1 each

- | | |
|---|---|
| <input type="checkbox"/> a. Walking / dog walking | <input type="checkbox"/> e. Desire lines |
| <input checked="" type="checkbox"/> b. Children's play | <input type="checkbox"/> f. Horse riding |
| <input type="checkbox"/> c. Teenagers 'hanging out' | <input type="checkbox"/> g. Skateboarding |
| <input checked="" type="checkbox"/> d. Sitting / relaxing | <input type="checkbox"/> h. Cycling |

i. Other:

j: Overall provision for information recreation (score 1-3):

Tick if scope for enhancement

Basic amenities / site furniture provision

+1 each

Score (1-3)

<input type="checkbox"/> 27. Operational toilets	<input type="text"/>
<input type="checkbox"/> 28. Disabled toilets	<input type="text"/>
<input type="checkbox"/> 29. Staff office	<input type="text"/>
<input type="checkbox"/> 30. Onsite car parking	<input type="text"/>
<input checked="" type="checkbox"/> 31. Offsite car parking	<input type="text" value="2"/>
<input type="checkbox"/> 32. Cafe	<input type="text"/>
<input type="checkbox"/> 33. Community centre	<input type="text"/>
<input checked="" type="checkbox"/> 34. Litter bins	<input type="text" value="2"/>

+1 each

Score (1-3)

<input type="checkbox"/> 35. Dog bins	<input type="text"/>
<input checked="" type="checkbox"/> 36. Seating	<input type="text" value="2"/>
<input type="checkbox"/> 37. Nature trail	<input type="text"/>
<input checked="" type="checkbox"/> 38. Trim trail	<input type="text" value="2"/>
<input type="checkbox"/> 39. Drinking water fountain	<input type="text"/>
<input type="checkbox"/> 40. Lifebelts	<input type="text"/>
<input type="checkbox"/> 41. Public telephone	<input type="text"/>
<input type="checkbox"/> 42. Cycle parking	<input type="text"/>

43. Other basic amenities:

Tick if scope for enhancement

Site ID:

7

Site Name:

Martley Drive, Play Area

Primary Typology:

Provision for children and young people

Section E - Multi-Functionality

Functions	Existing	Potential
1. Water attenuation	<input type="checkbox"/>	<input type="checkbox"/>
2. Reduce air pollution	<input checked="" type="checkbox"/>	<input type="checkbox"/>
3. Reduce noise pollution	<input checked="" type="checkbox"/>	<input type="checkbox"/>
4. Biodiversity/wildlife enhancement	<input type="checkbox"/>	<input type="checkbox"/>
5. Cultural heritage	<input type="checkbox"/>	<input type="checkbox"/>
6. Visual enhancement	<input type="checkbox"/>	<input type="checkbox"/>
7. Space for people/informal recreation	<input checked="" type="checkbox"/>	<input type="checkbox"/>
8. Play	<input checked="" type="checkbox"/>	<input type="checkbox"/>
9. Food growing	<input type="checkbox"/>	<input type="checkbox"/>
10. Separation function	<input type="checkbox"/>	<input type="checkbox"/>

Site ID:

7

Site Name:

Martley Drive, Play Area

Primary Typology:

Provision for children and young people

Quality and Value Summary

Quality Scores

Section A - Baseline Assessment

Section B - Field Assessment

Section C - Play Provision:

Section D - Active Recreation/
Sports Provision

Section E - Multi-Functionality

Overall Quality Score:

Value Scores

Section A - Baseline Assessment

Section B - Field Assessment

Section C - Play Provision:

Section D - Active Recreation/
Sports Provision

Section E - Multi-Functionality

Overall Value Score:

Site ID: 8 Site Name: Stratford Newtown Wesleyan Sports Ground

Primary Typology: Outdoor sports facilities

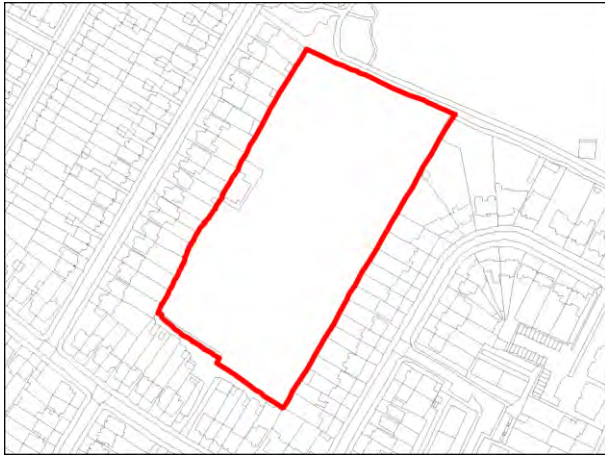
Section A - Survey Information

Date of audit: 08/04/2016

Time spent surveying: 15

Surveyor: SW

Survey site access: No access



Questions that contribute to the Quality score are in green

Questions that contribute to the Value score are in Yellow

Baseline Assessment - Site Information

Site ID: 8

Typology: Outdoor sports facilities

Site name: Stratford Newtown Wesleyan Sports Ground

Analysis Area: Barkingside

Easting: 543909

Area (Ha): 1.83

Northing: 189547

Baseline Assessment - Planning Designation

National (Statutory) - Score of 3 if present

- Listed building
- Scheduled Monument
- Site of Special Scientific Interest (SSSI)
- National Nature Reserve (NNR)
- Green Belt
- Public Footpath
- AONB
- SPA
- SAC
- Ramsar
- World Heritage Site (and buffer)

Regional - Score of 2 if present

- Site of Importance for Nature Conservation (SINC)
- MOL
- Green Chain
- Regionally Important Geological and Geomorphological Site

Local - Score of 1 if present

- Conservation Area
- Local Nature Reserve
- Locally Listed Building
- Historic Landscape Archaeological Priority Zone

National (Non-statutory) - Score of 3 if present

Site ID:

8

Site Name:

Stratford Newtown Wesleyan Sports Ground

Primary Typology:

Outdoor sports facilities

- EH Register of Historic Parks and Gardens
- Sustrans Cycle Routes
- Within a Flood Risk Zone

Community Involvement

Is there a 'Friends of' group for this site +1

Name of group:

Is there a programme of activities / events that +1

If so, score the quality of the events programme:

Management

Is there a full-time staff presence on site? +1

Has the site achieved a Green Flag award? +3

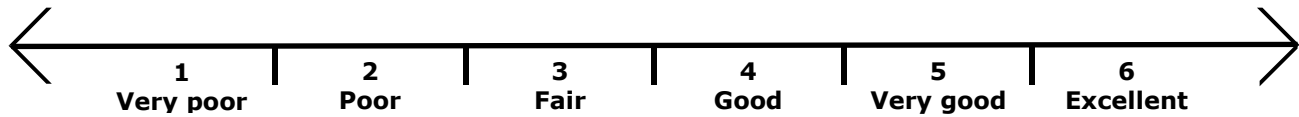
Has the site achieved a Green Pennant award? +3

Has the site achieved a Green Heritage award? +3

Site ID: 8 Site Name: Stratford Newtown Wesleyan Sports Ground

Primary Typology: Outdoor sports facilities

Section B - Field Assessment



A: Welcoming place

- 1. Welcoming:
- 2. Good and safe access:
- 3. Signage:
- 4. Equal access for all:
- 5. Site access:

C: Clean and well maintained

- 11. Litter and waste management:
- 12. Grounds maintenance and horticulture:
- 13. Building and infrastructure maintenance:

E: Conservation and heritage

- 17. Conservation of natural features, wild fauna and flora:
- 18. Conservation of landscape features:
- 19. Conservation of buildings and structures:
- 20. Structural townscape role:

G: Marketing

- 23. Marketing and promotion:
- 24. Provision of appropriate information:
- 25. Provision of appropriate educational / information:

B: Healthy, safe and secure

- 6. Safe equipment and facilities:
- 7. Personal security in open space:
- 8. Dog fouling:
- 9. Appropriate provision of facilities:
- 10. Quality of facilities:

D: Sustainability

- 14. Environmental sustainability:
- 15. Waste minimisation:
- 16. Arboriculture and woodland management:

F: Community involvement

- 21. Community involvement in management and development:
- 22. Appropriate provision for community:

H: Comments

Appears to be private property/waste ground.

Site ID:

8

Site Name:

Stratford Newtown Wesleyan Sports Ground

Primary Typology:

Outdoor sports facilities

Section C - Play Provision

1. If a play area is within site, please note type (if known):

2. Is there play equipment on site?

If so;

3. How many separate items of equipment?

+1 for each item

4. Which age groups are catered for? (+1 each)

A. Under 5 years

B. 5 to 11 years

C. Over 11 years

5. Which play activities are provided for? (+1 each)

A. Balancing

D. Sliding

G. Rotating

J. Counting

B. Rocking

E. Social Play

H. Jumping

K. Touching

C. Climbing / Agility

F. Swinging

I. Viewing

6. Is there impact absorbant surfacing around the equipment?

+1

7. Is the play area fenced off from the rest of the open space?

+1

If so;

8. Are there benches within the enclosure?

+1

9. Are there litter bins within the enclosure?

+1

10. Are gates outward opening?

+1

11. Are gates self closing?

+1

12. Is there a play area notice at the entrance stating dog free, children only and emergency contacts?

+1

13. Is there space within the enclosure, separate from the equipped area, for informal play/ general?

+1

14. Overall condition of play equipment (Score 1-3)

15. Is there other provision for play on site **+1**

16. If so, what? (Note condition for each feature, score 1-5)

A. MUGA

B. Interactive water play feature

C. Rebound wall

D. Skateboarding ramps

E. Youth shelter

F. Other

G. Overall condition of other play provision

17. Tick if scope for enhancement?

Site ID: 8 Site Name: Stratford Newtown Wesleyan Sports Ground

Primary Typology: Outdoor sports facilities

Section D - Active recreation / sport provision

Is this part of the site accessible?

Note - the number and condition score for each type of facility present on the site (score 1 - 3)

	No.	Score	Details (e.g. pitch surface)
1. Athletics track	<input type="text"/>	<input type="text"/>	<input type="text"/>
2. Football pitch (full size)	<input type="text"/>	<input type="text"/>	<input type="text"/>
3. Football pitch (junior)	<input type="text"/>	<input type="text"/>	<input type="text"/>
4. Rugby pitch	<input type="text"/>	<input type="text"/>	<input type="text"/>
5. Cricket pitch	<input type="text"/>	<input type="text"/>	<input type="text"/>
6. Outdoor bowls	<input type="text"/>	<input type="text"/>	<input type="text"/>
7. Other pitch	<input type="text"/>	<input type="text"/>	<input type="text"/>
8. Golf	<input type="text"/>	<input type="text"/>	<input type="text"/>
9. Other facilities	<input type="text"/>	<input type="text"/>	<input type="text"/>

Tick if scope for enhancement

Evidence of informal recreational use

10. What evidence of informal recreation was apparent at the time of the audit? **+1 each**

- a. Walking / dog walking
- b. Children's play
- c. Teenagers 'hanging out'
- d. Sitting / relaxing
- e. Desire lines
- f. Horse riding
- g. Skateboarding
- h. Cycling

i. Other:

j: Overall provision for information recreation (score 1-3):

Tick if scope for enhancement

Basic amenities / site furniture provision

+1 each	Score (1-3)	+1 each	Score (1-3)
<input type="checkbox"/> 27. Operational toilets	<input type="text"/>	<input type="checkbox"/> 35. Dog bins	<input type="text"/>
<input type="checkbox"/> 28. Disabled toilets	<input type="text"/>	<input type="checkbox"/> 36. Seating	<input type="text"/>
<input type="checkbox"/> 29. Staff office	<input type="text"/>	<input type="checkbox"/> 37. Nature trail	<input type="text"/>
<input type="checkbox"/> 30. Onsite car parking	<input type="text"/>	<input type="checkbox"/> 38. Trim trail	<input type="text"/>
<input type="checkbox"/> 31. Offsite car parking	<input type="text"/>	<input type="checkbox"/> 39. Drinking water fountain	<input type="text"/>
<input type="checkbox"/> 32. Cafe	<input type="text"/>	<input type="checkbox"/> 40. Lifebelts	<input type="text"/>
<input type="checkbox"/> 33. Community centre	<input type="text"/>	<input type="checkbox"/> 41. Public telephone	<input type="text"/>
<input type="checkbox"/> 34. Litter bins	<input type="text"/>	<input type="checkbox"/> 42. Cycle parking	<input type="text"/>

43. Other basic amenities:

Tick if scope for enhancement

Site ID: 8

Site Name: Stratford Newtown Wesleyan Sports Ground

Primary Typology: Outdoor sports facilities

Section E - Multi-Functionality

Functions	Existing	Potential
1. Water attenuation	<input type="checkbox"/>	<input type="checkbox"/>
2. Reduce air pollution	<input type="checkbox"/>	<input type="checkbox"/>
3. Reduce noise pollution	<input type="checkbox"/>	<input type="checkbox"/>
4. Biodiversity/wildlife enhancement	<input checked="" type="checkbox"/>	<input type="checkbox"/>
5. Cultural heritage	<input type="checkbox"/>	<input type="checkbox"/>
6. Visual enhancement	<input type="checkbox"/>	<input type="checkbox"/>
7. Space for people/informal recreation	<input type="checkbox"/>	<input type="checkbox"/>
8. Play	<input type="checkbox"/>	<input type="checkbox"/>
9. Food growing	<input type="checkbox"/>	<input type="checkbox"/>
10. Separation function	<input checked="" type="checkbox"/>	<input type="checkbox"/>

Site ID: 8

Site Name: Stratford Newtown Wesleyan Sports Ground

Primary Typology: Outdoor sports facilities

Quality and Value Summary

Quality Scores

Section A - Baseline Assessment

Section B - Field Assessment

Section C - Play Provision:

Section D - Active Recreation/
Sports Provision

Section E - Multi-Functionality

Overall Quality Score:

Value Scores

Section A - Baseline Assessment

Section B - Field Assessment

Section C - Play Provision:

Section D - Active Recreation/
Sports Provision

Section E - Multi-Functionality

Overall Value Score:

Site ID: 9

Site Name: Upper Green

Primary Typology: Parks and gardens

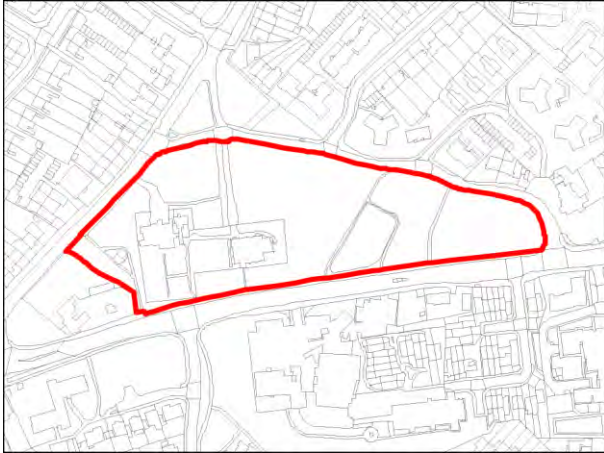
Section A - Survey Information

Date of audit: 08/04/2016

Time spent surveying: 5 mins

Surveyor: MP

Survey site access: Whole site



Questions that contribute to the Quality score are in green

Questions that contribute to the Value score are in Yellow

Baseline Assessment - Site Information

Site ID: 9

Typology: Parks and gardens

Site name: Upper Green

Analysis Area: South Woodford

Easting: 542641

Area (Ha): 2.09

Northing: 191824

Baseline Assessment - Planning Designation

National (Statutory) - Score of 3 if present

- Listed building
- Scheduled Monument
- Site of Special Scientific Interest (SSSI)
- National Nature Reserve (NNR)
- Green Belt
- Public Footpath
- AONB
- SPA
- SAC
- Ramsar
- World Heritage Site (and buffer)

National (Non-statutory) - Score of 3 if present

Regional - Score of 2 if present

- Site of Importance for Nature Conservation (SINC)
- MOL
- Green Chain
- Regionally Important Geological and Geomorphological Site

Local - Score of 1 if present

- Conservation Area
- Local Nature Reserve
- Locally Listed Building
- Historic Landscape Archaeological Priority Zone

Site ID:

9

Site Name:

Upper Green

Primary Typology:

Parks and gardens

- EH Register of Historic Parks and Gardens**
- Sustrans Cycle Routes**
- Within a Flood Risk Zone**

Community Involvement

Is there a 'Friends of' group for this site **+1**

Name of group:

Is there a programme of activities / events that **+1**

If so, score the quality of the events programme:

Management

Is there a full-time staff presence on site? **+1**

Has the site achieved a Green Flag award? **+3**

Has the site achieved a Green Pennant award? **+3**

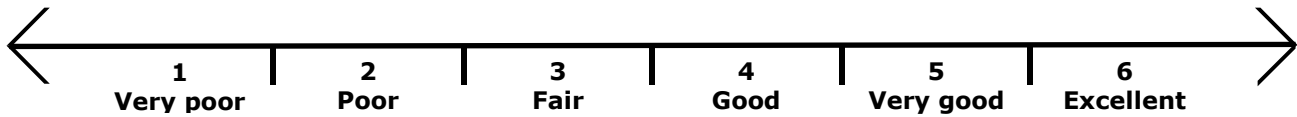
Has the site achieved a Green Heritage award? **+3**

Site ID: 9

Site Name: Upper Green

Primary Typology: Parks and gardens

Section B - Field Assessment



A: Welcoming place

- 1. Welcoming:
- 2. Good and safe access:
- 3. Signage:
- 4. Equal access for all:
- 5. Site access:

B: Healthy, safe and secure

- 6. Safe equipment and facilities:
- 7. Personal security in open space:
- 8. Dog fouling:
- 9. Appropriate provision of facilities:
- 10. Quality of facilities:

C: Clean and well maintained

- 11. Litter and waste management:
- 12. Grounds maintenance and horticulture:
- 13. Building and infrastructure maintenance:

D: Sustainability

- 14. Environmental sustainability:
- 15. Waste minimisation:
- 16. Arboriculture and woodland management:

E: Conservation and heritage

- 17. Conservation of natural features, wild fauna and flora:
- 18. Conservation of landscape features:
- 19. Conservation of buildings and structures:
- 20. Structural townscape role:

F: Community involvement

- 21. Community involvement in management and development:
- 22. Appropriate provision for community:

G: Marketing

- 23. Marketing and promotion:
- 24. Provision of appropriate information:
- 25. Provision of appropriate educational / information:

H: Comments

Site ID:

9

Site Name:

Upper Green

Primary Typology:

Parks and gardens

Section C - Play Provision

1. If a play area is within site, please note type (if known):

2. Is there play equipment on site?

If so;

3. How many separate items of equipment?

+1 for each item

4. Which age groups are catered for? (+1 each)

A. Under 5 years

B. 5 to 11 years

C. Over 11 years

5. Which play activities are provided for? (+1 each)

A. Balancing

D. Sliding

G. Rotating

J. Counting

B. Rocking

E. Social Play

H. Jumping

K. Touching

C. Climbing / Agility

F. Swinging

I. Viewing

6. Is there impact absorbant surfacing around the equipment?

+1

7. Is the play area fenced off from the rest of the open space?

+1

If so;

8. Are there benches within the enclosure?

+1

9. Are there litter bins within the enclosure?

+1

10. Are gates outward opening?

+1

11. Are gates self closing?

+1

12. Is there a play area notice at the entrance stating dog free, children only and emergency contacts?

+1

13. Is there space within the enclosure, separate from the equipped area, for informal play/ general?

+1

14. Overall condition of play equipment (Score 1-3)

15. Is there other provision for play on site **+1**

16. If so, what? (Note condition for each feature, score 1-5)

A. MUGA

B. Interactive water play feature

C. Rebound wall

D. Skateboarding ramps

E. Youth shelter

F. Other

G. Overall condition of other play provision

17. Tick if scope for enhancement?

Site ID:

9

Site Name:

Upper Green

Primary Typology:

Parks and gardens

Section D - Active recreation / sport provision

Is this part of the site accessible?

Note - the number and condition score for each type of facility present on the site (score 1 - 3)

	No.	Score	Details (e.g. pitch surface)
1. Athletics track	<input type="text"/>	<input type="text"/>	<input type="text"/>
2. Football pitch (full size)	<input type="text"/>	<input type="text"/>	<input type="text"/>
3. Football pitch (junior)	<input type="text"/>	<input type="text"/>	<input type="text"/>
4. Rugby pitch	<input type="text"/>	<input type="text"/>	<input type="text"/>
5. Cricket pitch	<input type="text"/>	<input type="text"/>	<input type="text"/>
6. Outdoor bowls	<input type="text"/>	<input type="text"/>	<input type="text"/>
7. Other pitch	<input type="text"/>	<input type="text"/>	<input type="text"/>
8. Golf	<input type="text"/>	<input type="text"/>	<input type="text"/>
9. Other facilities	<input type="text"/>	<input type="text"/>	<input type="text"/>

Tick if scope for enhancement

Evidence of informal recreational use

10. What evidence of informal recreation was apparent at the time of the audit?

+1 each

- | | |
|--|---|
| <input checked="" type="checkbox"/> a. Walking / dog walking | <input type="checkbox"/> e. Desire lines |
| <input type="checkbox"/> b. Children's play | <input type="checkbox"/> f. Horse riding |
| <input type="checkbox"/> c. Teenagers 'hanging out' | <input type="checkbox"/> g. Skateboarding |
| <input checked="" type="checkbox"/> d. Sitting / relaxing | <input type="checkbox"/> h. Cycling |

i. Other:

j: Overall provision for information recreation (score 1-3):

Tick if scope for enhancement

Basic amenities / site furniture provision

+1 each

Score (1-3)

<input type="checkbox"/> 27. Operational toilets	<input type="text"/>
<input type="checkbox"/> 28. Disabled toilets	<input type="text"/>
<input type="checkbox"/> 29. Staff office	<input type="text"/>
<input type="checkbox"/> 30. Onsite car parking	<input type="text"/>
<input type="checkbox"/> 31. Offsite car parking	<input type="text"/>
<input type="checkbox"/> 32. Cafe	<input type="text"/>
<input type="checkbox"/> 33. Community centre	<input type="text"/>
<input checked="" type="checkbox"/> 34. Litter bins	<input type="text" value="2"/>

+1 each

Score (1-3)

<input checked="" type="checkbox"/> 35. Dog bins	<input type="text" value="2"/>
<input checked="" type="checkbox"/> 36. Seating	<input type="text" value="2"/>
<input type="checkbox"/> 37. Nature trail	<input type="text"/>
<input type="checkbox"/> 38. Trim trail	<input type="text"/>
<input type="checkbox"/> 39. Drinking water fountain	<input type="text"/>
<input type="checkbox"/> 40. Lifebelts	<input type="text"/>
<input type="checkbox"/> 41. Public telephone	<input type="text"/>
<input type="checkbox"/> 42. Cycle parking	<input type="text"/>

43. Other basic amenities:

Tick if scope for enhancement

Site ID:

9

Site Name:

Upper Green

Primary Typology:

Parks and gardens

Section E - Multi-Functionality

Functions

Existing

Potential

1. Water attenuation	<input checked="" type="checkbox"/>	<input checked="" type="checkbox"/>
2. Reduce air pollution	<input checked="" type="checkbox"/>	<input checked="" type="checkbox"/>
3. Reduce noise pollution	<input type="checkbox"/>	<input type="checkbox"/>
4. Biodiversity/wildlife enhancement	<input checked="" type="checkbox"/>	<input checked="" type="checkbox"/>
5. Cultural heritage	<input checked="" type="checkbox"/>	<input type="checkbox"/>
6. Visual enhancement	<input checked="" type="checkbox"/>	<input type="checkbox"/>
7. Space for people/informal recreation	<input checked="" type="checkbox"/>	<input checked="" type="checkbox"/>
8. Play	<input type="checkbox"/>	<input checked="" type="checkbox"/>
9. Food growing	<input type="checkbox"/>	<input type="checkbox"/>
10. Separation function	<input checked="" type="checkbox"/>	<input type="checkbox"/>

Site ID:

9

Site Name:

Upper Green

Primary Typology:

Parks and gardens

Quality and Value Summary

Quality Scores

Section A - Baseline Assessment

Section B - Field Assessment

Section C - Play Provision:

Section D - Active Recreation/
Sports Provision

Section E - Multi-Functionality

Overall Quality Score:

Value Scores

Section A - Baseline Assessment

Section B - Field Assessment

Section C - Play Provision:

Section D - Active Recreation/
Sports Provision

Section E - Multi-Functionality

Overall Value Score:

Site ID: 10

Site Name: Latchingdon Gardens Open Space

Primary Typology: Amenity greenspace

Section A - Survey Information

Date of audit: 08/04/2016

Time spent surveying: 5 mins

Surveyor: MP

Survey site access: Whole site



Questions that contribute to the Quality score are in green

Questions that contribute to the Value score are in Yellow

Baseline Assessment - Site Information

Site ID: 10

Typology: Amenity greenspace

Site name: Latchingdon Gardens Open Space

Analysis Area: South Woodford

Easting: 542330

Area (Ha): 0.16

Northing: 191897

Baseline Assessment - Planning Designation

National (Statutory) - Score of 3 if present

- Listed building
- Scheduled Monument
- Site of Special Scientific Interest (SSSI)
- National Nature Reserve (NNR)
- Green Belt
- Public Footpath
- AONB
- SPA
- SAC
- Ramsar
- World Heritage Site (and buffer)

Regional - Score of 2 if present

- Site of Importance for Nature Conservation (SINC)
- MOL
- Green Chain
- Regionally Important Geological and Geomorphological Site

Local - Score of 1 if present

- Conservation Area
- Local Nature Reserve
- Locally Listed Building
- Historic Landscape Archaeological Priority Zone

National (Non-statutory) - Score of 3 if present

Site ID:

10

Site Name:

Latchingdon Gardens Open Space

Primary Typology:

Amenity greenspace

- EH Register of Historic Parks and Gardens
- Sustrans Cycle Routes
- Within a Flood Risk Zone

Community Involvement

Is there a 'Friends of' group for this site +1

Name of group:

Is there a programme of activities / events that +1

If so, score the quality of the events programme:

Management

Is there a full-time staff presence on site? +1

Has the site achieved a Green Flag award? +3

Has the site achieved a Green Pennant award? +3

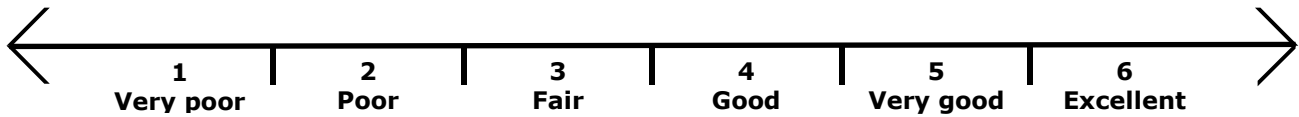
Has the site achieved a Green Heritage award? +3

Site ID: 10

Site Name: Latchingdon Gardens Open Space

Primary Typology: Amenity greenspace

Section B - Field Assessment



A: Welcoming place

- 1. Welcoming:
- 2. Good and safe access:
- 3. Signage:
- 4. Equal access for all:
- 5. Site access:

B: Healthy, safe and secure

- 6. Safe equipment and facilities:
- 7. Personal security in open space:
- 8. Dog fouling:
- 9. Appropriate provision of facilities:
- 10. Quality of facilities:

C: Clean and well maintained

- 11. Litter and waste management:
- 12. Grounds maintenance and horticulture:
- 13. Building and infrastructure maintenance:

D: Sustainability

- 14. Environmental sustainability:
- 15. Waste minimisation:
- 16. Arboriculture and woodland management:

E: Conservation and heritage

- 17. Conservation of natural features, wild fauna and flora:
- 18. Conservation of landscape features:
- 19. Conservation of buildings and structures:
- 20. Structural townscape role:

F: Community involvement

- 21. Community involvement in management and development:
- 22. Appropriate provision for community:

G: Marketing

- 23. Marketing and promotion:
- 24. Provision of appropriate information:
- 25. Provision of appropriate educational / information:

H: Comments

Site ID: 10

Site Name: Latchingdon Gardens Open Space

Primary Typology: Amenity greenspace

Section C - Play Provision

1. If a play area is within site, please note type (if known):

2. Is there play equipment on site?

If so;

3. How many separate items of equipment? **+1 for each item**

4. Which age groups are catered for? (+1 each)

A. Under 5 years

B. 5 to 11 years

C. Over 11 years

5. Which play activities are provided for? (+1 each)

A. Balancing

D. Sliding

G. Rotating

J. Counting

B. Rocking

E. Social Play

H. Jumping

K. Touching

C. Climbing / Agility

F. Swinging

I. Viewing

6. Is there impact absorbant surfacing around the equipment? **+1**

7. Is the play area fenced off from the rest of the open space? **+1**

If so;

8. Are there benches within the enclosure? **+1**

9. Are there litter bins within the enclosure? **+1**

10. Are gates outward opening? **+1**

11. Are gates self closing? **+1**

12. Is there a play area notice at the entrance stating dog free, children only and emergencycontacts? **+1**

13. Is there space within the enclosure, separate from the equipped area, for informal play/ general? **+1**

14. Overall condition of play equipment (Score 1-3)

15. Is there other provision for play on site **+1**

16. If so, what? (Note condition for each feature, score 1-5)

A. MUGA

B. Interactive water play feature

C. Rebound wall

D. Skateboarding ramps

E. Youth shelter

F. Other

G. Overall condition of other play provision

17. Tick if scope for enhancement?

Site ID: 10

Site Name: Latchingdon Gardens Open Space

Primary Typology: Amenity greenspace

Section D - Active recreation / sport provision

Is this part of the site accessible?

Note - the number and condition score for each type of facility present on the site (score 1 - 3)

	No.	Score	Details (e.g. pitch surface)
1. Athletics track	<input type="text"/>	<input type="text"/>	<input type="text"/>
2. Football pitch (full size)	<input type="text"/>	<input type="text"/>	<input type="text"/>
3. Football pitch (junior)	<input type="text"/>	<input type="text"/>	<input type="text"/>
4. Rugby pitch	<input type="text"/>	<input type="text"/>	<input type="text"/>
5. Cricket pitch	<input type="text"/>	<input type="text"/>	<input type="text"/>
6. Outdoor bowls	<input type="text"/>	<input type="text"/>	<input type="text"/>
7. Other pitch	<input type="text"/>	<input type="text"/>	<input type="text"/>
8. Golf	<input type="text"/>	<input type="text"/>	<input type="text"/>
9. Other facilities	<input type="text"/>	<input type="text"/>	<input type="text"/>

Tick if scope for enhancement

Evidence of informal recreational use

10. What evidence of informal recreation was apparent at the time of the audit? **+1 each**

- a. Walking / dog walking
- b. Children's play
- c. Teenagers 'hanging out'
- d. Sitting / relaxing
- e. Desire lines
- f. Horse riding
- g. Skateboarding
- h. Cycling

i. Other:

j: Overall provision for information recreation (score 1-3):

Tick if scope for enhancement

Basic amenities / site furniture provision

+1 each	Score (1-3)	+1 each	Score (1-3)
<input type="checkbox"/> 27. Operational toilets	<input type="text"/>	<input type="checkbox"/> 35. Dog bins	<input type="text"/>
<input type="checkbox"/> 28. Disabled toilets	<input type="text"/>	<input type="checkbox"/> 36. Seating	<input type="text"/>
<input type="checkbox"/> 29. Staff office	<input type="text"/>	<input type="checkbox"/> 37. Nature trail	<input type="text"/>
<input type="checkbox"/> 30. Onsite car parking	<input type="text"/>	<input type="checkbox"/> 38. Trim trail	<input type="text"/>
<input type="checkbox"/> 31. Offsite car parking	<input type="text"/>	<input type="checkbox"/> 39. Drinking water fountain	<input type="text"/>
<input type="checkbox"/> 32. Cafe	<input type="text"/>	<input type="checkbox"/> 40. Lifebelts	<input type="text"/>
<input type="checkbox"/> 33. Community centre	<input type="text"/>	<input type="checkbox"/> 41. Public telephone	<input type="text"/>
<input type="checkbox"/> 34. Litter bins	<input type="text"/>	<input type="checkbox"/> 42. Cycle parking	<input type="text"/>

43. Other basic amenities:

Tick if scope for enhancement

Site ID: 10

Site Name: Latchingdon Gardens Open Space

Primary Typology: Amenity greenspace

Section E - Multi-Functionality

Functions	Existing	Potential
1. Water attenuation	<input type="checkbox"/>	<input type="checkbox"/>
2. Reduce air pollution	<input type="checkbox"/>	<input type="checkbox"/>
3. Reduce noise pollution	<input type="checkbox"/>	<input type="checkbox"/>
4. Biodiversity/wildlife enhancement	<input type="checkbox"/>	<input type="checkbox"/>
5. Cultural heritage	<input type="checkbox"/>	<input type="checkbox"/>
6. Visual enhancement	<input type="checkbox"/>	<input type="checkbox"/>
7. Space for people/informal recreation	<input type="checkbox"/>	<input type="checkbox"/>
8. Play	<input type="checkbox"/>	<input type="checkbox"/>
9. Food growing	<input type="checkbox"/>	<input type="checkbox"/>
10. Separation function	<input type="checkbox"/>	<input type="checkbox"/>

Site ID: 10

Site Name: Latchingdon Gardens Open Space

Primary Typology: Amenity greenspace

Quality and Value Summary

Quality Scores

Section A - Baseline Assessment

Section B - Field Assessment

Section C - Play Provision:

Section D - Active Recreation/
Sports Provision

Section E - Multi-Functionality

Overall Quality Score:

Value Scores

Section A - Baseline Assessment

Section B - Field Assessment

Section C - Play Provision:

Section D - Active Recreation/
Sports Provision

Section E - Multi-Functionality

Overall Value Score:

Site ID: 11

Site Name: Woodford Town Football Ground

Primary Typology: Outdoor sports facilities

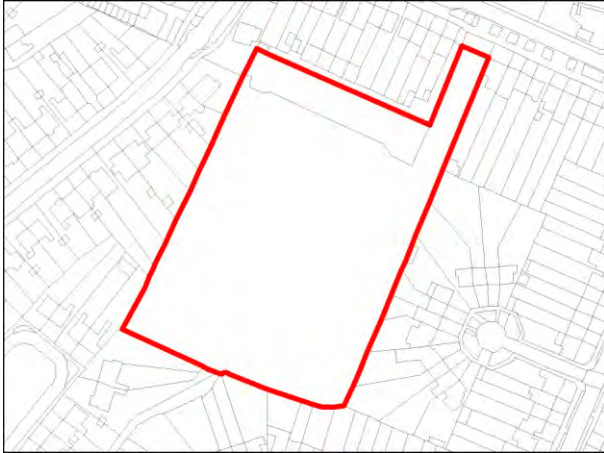
Section A - Survey Information

Date of audit: 08/04/2016

Time spent surveying: 10mins

Surveyor: TB

Survey site access: No access



Questions that contribute to the Quality score are in green

Questions that contribute to the Value score are in Yellow

Baseline Assessment - Site Information

Site ID: 11

Typology: Outdoor sports facilities

Site name: Woodford Town Football Ground

Analysis Area: South Woodford

Easting: 541639

Area (Ha): 1.21

Northing: 191557

Baseline Assessment - Planning Designation

National (Statutory) - Score of 3 if present

- Listed building
- Scheduled Monument
- Site of Special Scientific Interest (SSSI)
- National Nature Reserve (NNR)
- Green Belt
- Public Footpath
- AONB
- SPA
- SAC
- Ramsar
- World Heritage Site (and buffer)

Regional - Score of 2 if present

- Site of Importance for Nature Conservation (SINC)
- MOL
- Green Chain
- Regionally Important Geological and Geomorphological Site

Local - Score of 1 if present

- Conservation Area
- Local Nature Reserve
- Locally Listed Building
- Historic Landscape Archaeological Priority Zone

National (Non-statutory) - Score of 3 if present

Site ID:

11

Site Name:

Woodford Town Football Ground

Primary Typology:

Outdoor sports facilities

- EH Register of Historic Parks and Gardens
- Sustrans Cycle Routes
- Within a Flood Risk Zone

Community Involvement

Is there a 'Friends of' group for this site +1

Name of group:

Is there a programme of activities / events that +1

If so, score the quality of the events programme:

Management

Is there a full-time staff presence on site? +1

Has the site achieved a Green Flag award? +3

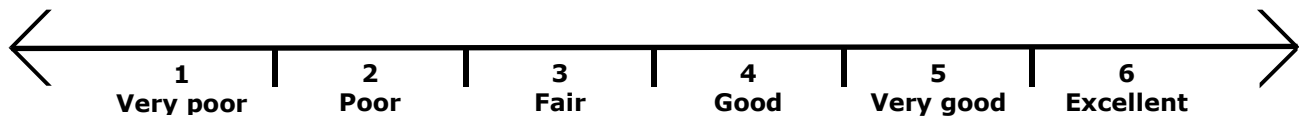
Has the site achieved a Green Pennant award? +3

Has the site achieved a Green Heritage award? +3

Site ID: 11 Site Name: Woodford Town Football Ground

Primary Typology: Outdoor sports facilities

Section B - Field Assessment



A: Welcoming place

- 1. Welcoming:
- 2. Good and safe access:
- 3. Signage:
- 4. Equal access for all:
- 5. Site access:

C: Clean and well maintained

- 11. Litter and waste management:
- 12. Grounds maintenance and horticulture:
- 13. Building and infrastructure maintenance:

E: Conservation and heritage

- 17. Conservation of natural features, wild fauna and flora:
- 18. Conservation of landscape features:
- 19. Conservation of buildings and structures:
- 20. Structural townscape role:

G: Marketing

- 23. Marketing and promotion:
- 24. Provision of appropriate information:
- 25. Provision of appropriate educational / information:

B: Healthy, safe and secure

- 6. Safe equipment and facilities:
- 7. Personal security in open space:
- 8. Dog fouling:
- 9. Appropriate provision of facilities:
- 10. Quality of facilities:

D: Sustainability

- 14. Environmental sustainability:
- 15. Waste minimisation:
- 16. Arboriculture and woodland management:

F: Community involvement

- 21. Community involvement in management and development:
- 22. Appropriate provision for community:

H: Comments

The site is no longer used and is unmaintained

Site ID: 11

Site Name: Woodford Town Football Ground

Primary Typology: Outdoor sports facilities

Section C - Play Provision

1. If a play area is within site, please note type (if known):

2. Is there play equipment on site?

If so;

3. How many separate items of equipment? **+1 for each item**

4. Which age groups are catered for? (+1 each)

A. Under 5 years B. 5 to 11 years C. Over 11 years

5. Which play activities are provided for? (+1 each)

A. Balancing D. Sliding G. Rotating J. Counting
 B. Rocking E. Social Play H. Jumping K. Touching
 C. Climbing / Agility F. Swinging I. Viewing

6. Is there impact absorbant surfacing around the equipment? **+1**

7. Is the play area fenced off from the rest of the open space? **+1**

If so;

8. Are there benches within the enclosure? **+1**

9. Are there litter bins within the enclosure? **+1**

10. Are gates outward opening? **+1**

11. Are gates self closing? **+1**

12. Is there a play area notice at the entrance stating dog free, children only and emergencycontacts? **+1**

13. Is there space within the enclosure, separate from the equipped area, for informal play/ general? **+1**

14. Overall condition of play equipment (Score 1-3)

15. Is there other provision for play on site **+1**

16. If so, what? (Note condition for each feature, score 1-5)

A. MUGA

B. Interactive water play feature

C. Rebound wall

D. Skateboarding ramps

E. Youth shelter

F. Other

G. Overall condition of other play provision

17. Tick if scope for enhancement?

Site ID: 11

Site Name: Woodford Town Football Ground

Primary Typology: Outdoor sports facilities

Section D - Active recreation / sport provision

Is this part of the site accessible?

Note - the number and condition score for each type of facility present on the site (score 1 - 3)

	No.	Score	Details (e.g. pitch surface)
1. Athletics track	<input type="text"/>	<input type="text"/>	<input type="text"/>
2. Football pitch (full size)	<input type="text"/>	<input type="text"/>	<input type="text"/>
3. Football pitch (junior)	<input type="text"/>	<input type="text"/>	<input type="text"/>
4. Rugby pitch	<input type="text"/>	<input type="text"/>	<input type="text"/>
5. Cricket pitch	<input type="text"/>	<input type="text"/>	<input type="text"/>
6. Outdoor bowls	<input type="text"/>	<input type="text"/>	<input type="text"/>
7. Other pitch	<input type="text"/>	<input type="text"/>	<input type="text"/>
8. Golf	<input type="text"/>	<input type="text"/>	<input type="text"/>
9. Other facilities	<input type="text"/>	<input type="text"/>	<input type="text"/>

Tick if scope for enhancement

Evidence of informal recreational use

10. What evidence of informal recreation was apparent at the time of the audit? **+1 each**

- a. Walking / dog walking
- b. Children's play
- c. Teenagers 'hanging out'
- d. Sitting / relaxing
- e. Desire lines
- f. Horse riding
- g. Skateboarding
- h. Cycling

i. Other:

j: Overall provision for information recreation (score 1-3):

Tick if scope for enhancement

Basic amenities / site furniture provision

+1 each	Score (1-3)	+1 each	Score (1-3)
<input type="checkbox"/> 27. Operational toilets	<input type="text"/>	<input type="checkbox"/> 35. Dog bins	<input type="text"/>
<input type="checkbox"/> 28. Disabled toilets	<input type="text"/>	<input type="checkbox"/> 36. Seating	<input type="text"/>
<input type="checkbox"/> 29. Staff office	<input type="text"/>	<input type="checkbox"/> 37. Nature trail	<input type="text"/>
<input type="checkbox"/> 30. Onsite car parking	<input type="text"/>	<input type="checkbox"/> 38. Trim trail	<input type="text"/>
<input type="checkbox"/> 31. Offsite car parking	<input type="text"/>	<input type="checkbox"/> 39. Drinking water fountain	<input type="text"/>
<input type="checkbox"/> 32. Cafe	<input type="text"/>	<input type="checkbox"/> 40. Lifebelts	<input type="text"/>
<input type="checkbox"/> 33. Community centre	<input type="text"/>	<input type="checkbox"/> 41. Public telephone	<input type="text"/>
<input type="checkbox"/> 34. Litter bins	<input type="text"/>	<input type="checkbox"/> 42. Cycle parking	<input type="text"/>

43. Other basic amenities:

Tick if scope for enhancement

Site ID: 11

Site Name: Woodford Town Football Ground

Primary Typology: Outdoor sports facilities

Section E - Multi-Functionality

Functions	Existing	Potential
1. Water attenuation	<input type="checkbox"/>	<input type="checkbox"/>
2. Reduce air pollution	<input type="checkbox"/>	<input type="checkbox"/>
3. Reduce noise pollution	<input type="checkbox"/>	<input type="checkbox"/>
4. Biodiversity/wildlife enhancement	<input type="checkbox"/>	<input type="checkbox"/>
5. Cultural heritage	<input type="checkbox"/>	<input type="checkbox"/>
6. Visual enhancement	<input type="checkbox"/>	<input type="checkbox"/>
7. Space for people/informal recreation	<input type="checkbox"/>	<input type="checkbox"/>
8. Play	<input type="checkbox"/>	<input type="checkbox"/>
9. Food growing	<input type="checkbox"/>	<input type="checkbox"/>
10. Separation function	<input type="checkbox"/>	<input type="checkbox"/>

Site ID:

11

Site Name:

Woodford Town Football Ground

Primary Typology:

Outdoor sports facilities

Quality and Value Summary

Quality Scores

Section A - Baseline Assessment

Section B - Field Assessment

Section C - Play Provision:

Section D - Active Recreation/
Sports Provision

Section E - Multi-Functionality

Overall Quality Score:

Value Scores

Section A - Baseline Assessment

Section B - Field Assessment

Section C - Play Provision:

Section D - Active Recreation/
Sports Provision

Section E - Multi-Functionality

Overall Value Score:

Site ID: 12

Site Name: Vicarage Road Open Space

Primary Typology: Amenity greenspace

Section A - Survey Information

Date of audit: 08/04/2016

Time spent surveying: 5 mins

Surveyor: MP

Survey site access: Whole site



Questions that contribute to the Quality score are in green

Questions that contribute to the Value score are in yellow

Baseline Assessment - Site Information

Site ID: 12

Typology: Amenity greenspace

Site name: Vicarage Road Open Space

Analysis Area: South Woodford

Easting: 542468

Area (Ha): 0.32

Northing: 191209

Baseline Assessment - Planning Designation

National (Statutory) - Score of 3 if present

- Listed building
- Scheduled Monument
- Site of Special Scientific Interest (SSSI)
- National Nature Reserve (NNR)
- Green Belt
- Public Footpath
- AONB
- SPA
- SAC
- Ramsar
- World Heritage Site (and buffer)

National (Non-statutory) - Score of 3 if present

Regional - Score of 2 if present

- Site of Importance for Nature Conservation (SINC)
- MOL
- Green Chain
- Regionally Important Geological and Geomorphological Site

Local - Score of 1 if present

- Conservation Area
- Local Nature Reserve
- Locally Listed Building
- Historic Landscape Archaeological Priority Zone

Site ID:

12

Site Name:

Vicarage Road Open Space

Primary Typology:

Amenity greenspace

- EH Register of Historic Parks and Gardens
- Sustrans Cycle Routes
- Within a Flood Risk Zone

Community Involvement

Is there a 'Friends of' group for this site +1

Name of group:

Is there a programme of activities / events that +1

If so, score the quality of the events programme:

Management

Is there a full-time staff presence on site? +1

Has the site achieved a Green Flag award? +3

Has the site achieved a Green Pennant award? +3

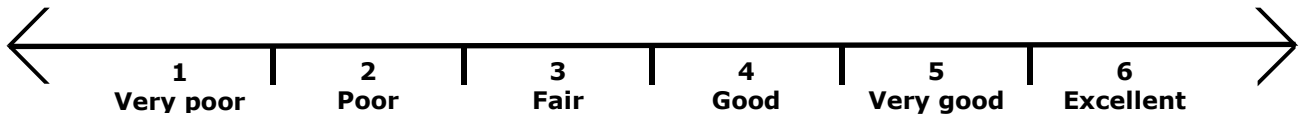
Has the site achieved a Green Heritage award? +3

Site ID: 12

Site Name: Vicarage Road Open Space

Primary Typology: Amenity greenspace

Section B - Field Assessment



A: Welcoming place

- 1. Welcoming:
- 2. Good and safe access:
- 3. Signage:
- 4. Equal access for all:
- 5. Site access:

B: Healthy, safe and secure

- 6. Safe equipment and facilities:
- 7. Personal security in open space:
- 8. Dog fouling:
- 9. Appropriate provision of facilities:
- 10. Quality of facilities:

C: Clean and well maintained

- 11. Litter and waste management:
- 12. Grounds maintenance and horticulture:
- 13. Building and infrastructure maintenance:

D: Sustainability

- 14. Environmental sustainability:
- 15. Waste minimisation:
- 16. Arboriculture and woodland management:

E: Conservation and heritage

- 17. Conservation of natural features, wild fauna and flora:
- 18. Conservation of landscape features:
- 19. Conservation of buildings and structures:
- 20. Structural townscape role:

F: Community involvement

- 21. Community involvement in management and development:
- 22. Appropriate provision for community:

G: Marketing

- 23. Marketing and promotion:
- 24. Provision of appropriate information:
- 25. Provision of appropriate educational / information:

H: Comments

Site ID:

12

Site Name:

Vicarage Road Open Space

Primary Typology:

Amenity greenspace

Section C - Play Provision

1. If a play area is within site, please note type (if known):

2. Is there play equipment on site?

If so;

3. How many separate items of equipment?

+1 for each item

4. Which age groups are catered for? (+1 each)

A. Under 5 years

B. 5 to 11 years

C. Over 11 years

5. Which play activities are provided for? (+1 each)

A. Balancing

D. Sliding

G. Rotating

J. Counting

B. Rocking

E. Social Play

H. Jumping

K. Touching

C. Climbing / Agility

F. Swinging

I. Viewing

6. Is there impact absorbant surfacing around the equipment?

+1

7. Is the play area fenced off from the rest of the open space?

+1

If so;

8. Are there benches within the enclosure?

+1

9. Are there litter bins within the enclosure?

+1

10. Are gates outward opening?

+1

11. Are gates self closing?

+1

12. Is there a play area notice at the entrance stating dog free, children only and emergencycontacts?

+1

13. Is there space within the enclosure, separate from the equipped area, for informal play/ general?

+1

14. Overall condition of play equipment (Score 1-3)

15. Is there other provision for play on site +1

16. If so, what? (Note condition for each feature, score 1-5)

A. MUGA

B. Interactive water play feature

C. Rebound wall

D. Skateboarding ramps

E. Youth shelter

F. Other

G. Overall condition of other play provision

17. Tick if scope for enhancement?

Site ID: 12

Site Name: Vicarage Road Open Space

Primary Typology: Amenity greenspace

Section D - Active recreation / sport provision

Is this part of the site accessible?

Note - the number and condition score for each type of facility present on the site (score 1 - 3)

	No.	Score	Details (e.g. pitch surface)
1. Athletics track	<input type="text"/>	<input type="text"/>	<input type="text"/>
2. Football pitch (full size)	<input type="text"/>	<input type="text"/>	<input type="text"/>
3. Football pitch (junior)	<input type="text"/>	<input type="text"/>	<input type="text"/>
4. Rugby pitch	<input type="text"/>	<input type="text"/>	<input type="text"/>
5. Cricket pitch	<input type="text"/>	<input type="text"/>	<input type="text"/>
6. Outdoor bowls	<input type="text"/>	<input type="text"/>	<input type="text"/>
7. Other pitch	<input type="text"/>	<input type="text"/>	<input type="text"/>
8. Golf	<input type="text"/>	<input type="text"/>	<input type="text"/>
9. Other facilities	<input type="text"/>	<input type="text"/>	<input type="text"/>

Tick if scope for enhancement

Evidence of informal recreational use

10. What evidence of informal recreation was apparent at the time of the audit? **+1 each**

- a. Walking / dog walking
- b. Children's play
- c. Teenagers 'hanging out'
- d. Sitting / relaxing
- e. Desire lines
- f. Horse riding
- g. Skateboarding
- h. Cycling

i. Other:

j: Overall provision for information recreation (score 1-3):

Tick if scope for enhancement

Basic amenities / site furniture provision

+1 each	Score (1-3)	+1 each	Score (1-3)
<input type="checkbox"/> 27. Operational toilets	<input type="text"/>	<input type="checkbox"/> 35. Dog bins	<input type="text"/>
<input type="checkbox"/> 28. Disabled toilets	<input type="text"/>	<input type="checkbox"/> 36. Seating	<input type="text"/>
<input type="checkbox"/> 29. Staff office	<input type="text"/>	<input type="checkbox"/> 37. Nature trail	<input type="text"/>
<input type="checkbox"/> 30. Onsite car parking	<input type="text"/>	<input type="checkbox"/> 38. Trim trail	<input type="text"/>
<input type="checkbox"/> 31. Offsite car parking	<input type="text"/>	<input type="checkbox"/> 39. Drinking water fountain	<input type="text"/>
<input type="checkbox"/> 32. Cafe	<input type="text"/>	<input type="checkbox"/> 40. Lifebelts	<input type="text"/>
<input type="checkbox"/> 33. Community centre	<input type="text"/>	<input type="checkbox"/> 41. Public telephone	<input type="text"/>
<input type="checkbox"/> 34. Litter bins	<input type="text"/>	<input type="checkbox"/> 42. Cycle parking	<input type="text"/>

43. Other basic amenities:

Tick if scope for enhancement

Site ID:

12

Site Name:

Vicarage Road Open Space

Primary Typology:

Amenity greenspace

Section E - Multi-Functionality

Functions	Existing	Potential
1. Water attenuation	<input type="checkbox"/>	<input checked="" type="checkbox"/>
2. Reduce air pollution	<input type="checkbox"/>	<input checked="" type="checkbox"/>
3. Reduce noise pollution	<input type="checkbox"/>	<input checked="" type="checkbox"/>
4. Biodiversity/wildlife enhancement	<input type="checkbox"/>	<input checked="" type="checkbox"/>
5. Cultural heritage	<input type="checkbox"/>	<input type="checkbox"/>
6. Visual enhancement	<input type="checkbox"/>	<input checked="" type="checkbox"/>
7. Space for people/informal recreation	<input type="checkbox"/>	<input checked="" type="checkbox"/>
8. Play	<input type="checkbox"/>	<input checked="" type="checkbox"/>
9. Food growing	<input type="checkbox"/>	<input type="checkbox"/>
10. Separation function	<input type="checkbox"/>	<input type="checkbox"/>

Site ID:

12

Site Name:

Vicarage Road Open Space

Primary Typology:

Amenity greenspace

Quality and Value Summary

Quality Scores

Section A - Baseline Assessment

Section B - Field Assessment

Section C - Play Provision:

Section D - Active Recreation/
Sports Provision

Section E - Multi-Functionality

Overall Quality Score:

Value Scores

Section A - Baseline Assessment

Section B - Field Assessment

Section C - Play Provision:

Section D - Active Recreation/
Sports Provision

Section E - Multi-Functionality

Overall Value Score:

Site ID: 13

Site Name: Stanford Close

Primary Typology: Amenity greenspace

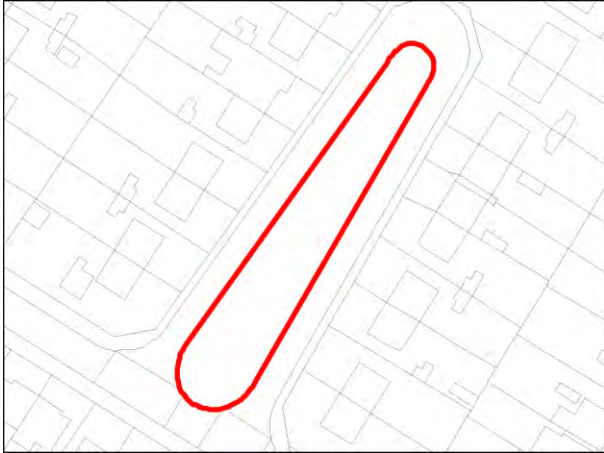
Section A - Survey Information

Date of audit:

Time spent surveying: 5 mins

Surveyor: MP

Survey site access: Whole site



Questions that contribute to the Quality score are in green

Questions that contribute to the Value score are in Yellow

Baseline Assessment - Site Information

Site ID: 13

Typology: Amenity greenspace

Site name: Stanford Close

Analysis Area: South Woodford

Easting: 542438

Area (Ha): 0.09

Northing: 192019

Baseline Assessment - Planning Designation

National (Statutory) - Score of 3 if present

- Listed building
- Scheduled Monument
- Site of Special Scientific Interest (SSSI)
- National Nature Reserve (NNR)
- Green Belt
- Public Footpath
- AONB
- SPA
- SAC
- Ramsar
- World Heritage Site (and buffer)

Regional - Score of 2 if present

- Site of Importance for Nature Conservation (SINC)
- MOL
- Green Chain
- Regionally Important Geological and Geomorphological Site

Local - Score of 1 if present

- Conservation Area
- Local Nature Reserve
- Locally Listed Building
- Historic Landscape Archaeological Priority Zone

National (Non-statutory) - Score of 3 if present

Site ID:

13

Site Name:

Stanford Close

Primary Typology:

Amenity greenspace

- EH Register of Historic Parks and Gardens**
- Sustrans Cycle Routes**
- Within a Flood Risk Zone**

Community Involvement

Is there a 'Friends of' group for this site **+1**

Name of group:

Is there a programme of activities / events that **+1**

If so, score the quality of the events programme:

Management

Is there a full-time staff presence on site? **+1**

Has the site achieved a Green Flag award? **+3**

Has the site achieved a Green Pennant award? **+3**

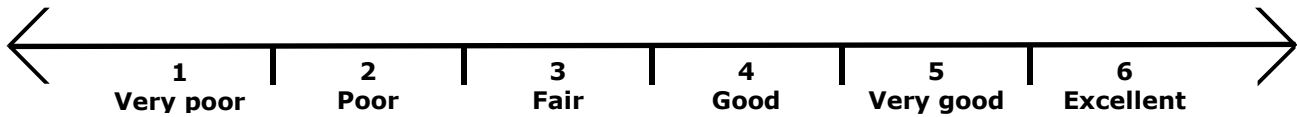
Has the site achieved a Green Heritage award? **+3**

Site ID: 13

Site Name: Stanford Close

Primary Typology: Amenity greenspace

Section B - Field Assessment



A: Welcoming place

- 1. Welcoming:
- 2. Good and safe access:
- 3. Signage:
- 4. Equal access for all:
- 5. Site access:

B: Healthy, safe and secure

- 6. Safe equipment and facilities:
- 7. Personal security in open space:
- 8. Dog fouling:
- 9. Appropriate provision of facilities:
- 10. Quality of facilities:

C: Clean and well maintained

- 11. Litter and waste management:
- 12. Grounds maintenance and horticulture:
- 13. Building and infrastructure maintenance:

D: Sustainability

- 14. Environmental sustainability:
- 15. Waste minimisation:
- 16. Arboriculture and woodland management:

E: Conservation and heritage

- 17. Conservation of natural features, wild fauna and flora:
- 18. Conservation of landscape features:
- 19. Conservation of buildings and structures:
- 20. Structural townscape role:

F: Community involvement

- 21. Community involvement in management and development:
- 22. Appropriate provision for community:

G: Marketing

- 23. Marketing and promotion:
- 24. Provision of appropriate information:
- 25. Provision of appropriate educational / information:

H: Comments

Site ID: 13

Site Name: Stanford Close

Primary Typology: Amenity greenspace

Section C - Play Provision

1. If a play area is within site, please note type (if known):

2. Is there play equipment on site?

If so;

3. How many separate items of equipment? **+1 for each item**

4. Which age groups are catered for? (+1 each)

A. Under 5 years

B. 5 to 11 years

C. Over 11 years

5. Which play activities are provided for? (+1 each)

A. Balancing

D. Sliding

G. Rotating

J. Counting

B. Rocking

E. Social Play

H. Jumping

K. Touching

C. Climbing / Agility

F. Swinging

I. Viewing

6. Is there impact absorbant surfacing around the equipment? **+1**

7. Is the play area fenced off from the rest of the open space? **+1**

If so;

8. Are there benches within the enclosure? **+1**

9. Are there litter bins within the enclosure? **+1**

10. Are gates outward opening? **+1**

11. Are gates self closing? **+1**

12. Is there a play area notice at the entrance stating dog free, children only and emergencycontacts? **+1**

13. Is there space within the enclosure, separate from the equipped area, for informal play/ general? **+1**

14. Overall condition of play equipment (Score 1-3)

15. Is there other provision for play on site **+1**

16. If so, what? (Note condition for each feature, score 1-5)

A. MUGA

B. Interactive water play feature

C. Rebound wall

D. Skateboarding ramps

E. Youth shelter

F. Other

G. Overall condition of other play provision

17. Tick if scope for enhancement?

Site ID: 13

Site Name: Stanford Close

Primary Typology: Amenity greenspace

Section D - Active recreation / sport provision

Is this part of the site accessible?

Note - the number and condition score for each type of facility present on the site (score 1 - 3)

	No.	Score	Details (e.g. pitch surface)
1. Athletics track	<input type="text"/>	<input type="text"/>	<input type="text"/>
2. Football pitch (full size)	<input type="text"/>	<input type="text"/>	<input type="text"/>
3. Football pitch (junior)	<input type="text"/>	<input type="text"/>	<input type="text"/>
4. Rugby pitch	<input type="text"/>	<input type="text"/>	<input type="text"/>
5. Cricket pitch	<input type="text"/>	<input type="text"/>	<input type="text"/>
6. Outdoor bowls	<input type="text"/>	<input type="text"/>	<input type="text"/>
7. Other pitch	<input type="text"/>	<input type="text"/>	<input type="text"/>
8. Golf	<input type="text"/>	<input type="text"/>	<input type="text"/>
9. Other facilities	<input type="text"/>	<input type="text"/>	<input type="text"/>

Tick if scope for enhancement

Evidence of informal recreational use

10. What evidence of informal recreation was apparent at the time of the audit? **+1 each**

- a. Walking / dog walking
- b. Children's play
- c. Teenagers 'hanging out'
- d. Sitting / relaxing
- e. Desire lines
- f. Horse riding
- g. Skateboarding
- h. Cycling

i. Other:

j: Overall provision for information recreation (score 1-3):

Tick if scope for enhancement

Basic amenities / site furniture provision

+1 each	Score (1-3)	+1 each	Score (1-3)
<input type="checkbox"/> 27. Operational toilets	<input type="text"/>	<input type="checkbox"/> 35. Dog bins	<input type="text"/>
<input type="checkbox"/> 28. Disabled toilets	<input type="text"/>	<input type="checkbox"/> 36. Seating	<input type="text"/>
<input type="checkbox"/> 29. Staff office	<input type="text"/>	<input type="checkbox"/> 37. Nature trail	<input type="text"/>
<input type="checkbox"/> 30. Onsite car parking	<input type="text"/>	<input type="checkbox"/> 38. Trim trail	<input type="text"/>
<input type="checkbox"/> 31. Offsite car parking	<input type="text"/>	<input type="checkbox"/> 39. Drinking water fountain	<input type="text"/>
<input type="checkbox"/> 32. Cafe	<input type="text"/>	<input type="checkbox"/> 40. Lifebelts	<input type="text"/>
<input type="checkbox"/> 33. Community centre	<input type="text"/>	<input type="checkbox"/> 41. Public telephone	<input type="text"/>
<input type="checkbox"/> 34. Litter bins	<input type="text"/>	<input type="checkbox"/> 42. Cycle parking	<input type="text"/>

43. Other basic amenities:

Tick if scope for enhancement

Site ID: 13

Site Name: Stanford Close

Primary Typology: Amenity greenspace

Section E - Multi-Functionality

Functions	Existing	Potential
1. Water attenuation	<input type="checkbox"/>	<input checked="" type="checkbox"/>
2. Reduce air pollution	<input checked="" type="checkbox"/>	<input type="checkbox"/>
3. Reduce noise pollution	<input type="checkbox"/>	<input type="checkbox"/>
4. Biodiversity/wildlife enhancement	<input type="checkbox"/>	<input checked="" type="checkbox"/>
5. Cultural heritage	<input type="checkbox"/>	<input type="checkbox"/>
6. Visual enhancement	<input type="checkbox"/>	<input checked="" type="checkbox"/>
7. Space for people/informal recreation	<input type="checkbox"/>	<input type="checkbox"/>
8. Play	<input type="checkbox"/>	<input checked="" type="checkbox"/>
9. Food growing	<input type="checkbox"/>	<input type="checkbox"/>
10. Separation function	<input checked="" type="checkbox"/>	<input type="checkbox"/>

Site ID: 13

Site Name: Stanford Close

Primary Typology: Amenity greenspace

Quality and Value Summary

Quality Scores

Section A - Baseline Assessment

Section B - Field Assessment

Section C - Play Provision:

Section D - Active Recreation/
Sports Provision

Section E - Multi-Functionality

Overall Quality Score:

Value Scores

Section A - Baseline Assessment

Section B - Field Assessment

Section C - Play Provision:

Section D - Active Recreation/
Sports Provision

Section E - Multi-Functionality

Overall Value Score:

Site ID: 14

Site Name: The Green

Primary Typology: Amenity greenspace

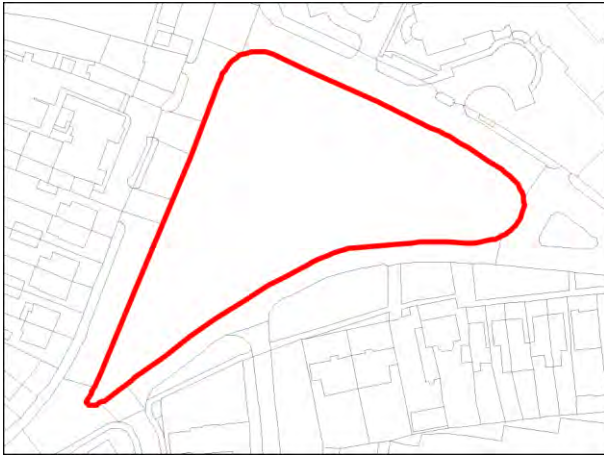
Section A - Survey Information

Date of audit: 13/04/2016

Time spent surveying: 15

Surveyor: SW

Survey site access: Whole site



Questions that contribute to the Quality score are in green

Questions that contribute to the Value score are in Yellow

Baseline Assessment - Site Information

Site ID: 14

Typology: Amenity greenspace

Site name: The Green

Analysis Area: Gants Hill and Crossrail Corridor

Easting: 546812

Area (Ha): 0.53

Northing: 189058

Baseline Assessment - Planning Designation

National (Statutory) - Score of 3 if present

- Listed building
- Scheduled Monument
- Site of Special Scientific Interest (SSSI)
- National Nature Reserve (NNR)
- Green Belt
- Public Footpath
- AONB
- SPA
- SAC
- Ramsar
- World Heritage Site (and buffer)

National (Non-statutory) - Score of 3 if present

Regional - Score of 2 if present

- Site of Importance for Nature Conservation (SINC)
- MOL
- Green Chain
- Regionally Important Geological and Geomorphological Site

Local - Score of 1 if present

- Conservation Area
- Local Nature Reserve
- Locally Listed Building
- Historic Landscape Archaeological Priority Zone

Site ID:

14

Site Name:

The Green

Primary Typology:

Amenity greenspace

- EH Register of Historic Parks and Gardens
- Sustrans Cycle Routes
- Within a Flood Risk Zone

Community Involvement

Is there a 'Friends of' group for this site +1

Name of group:

Is there a programme of activities / events that +1

If so, score the quality of the events programme:

Management

Is there a full-time staff presence on site? +1

Has the site achieved a Green Flag award? +3

Has the site achieved a Green Pennant award? +3

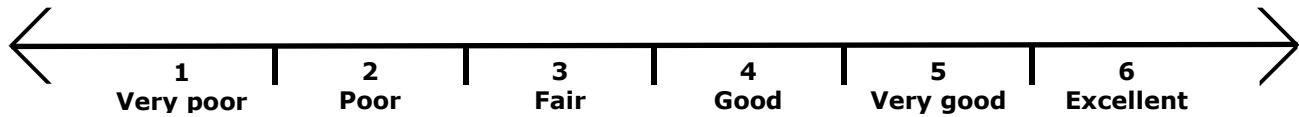
Has the site achieved a Green Heritage award? +3

Site ID: 14

Site Name: The Green

Primary Typology: Amenity greenspace

Section B - Field Assessment



A: Welcoming place

- 1. Welcoming:
- 2. Good and safe access:
- 3. Signage:
- 4. Equal access for all:
- 5. Site access:

B: Healthy, safe and secure

- 6. Safe equipment and facilities:
- 7. Personal security in open space:
- 8. Dog fouling:
- 9. Appropriate provision of facilities:
- 10. Quality of facilities:

C: Clean and well maintained

- 11. Litter and waste management:
- 12. Grounds maintenance and horticulture:
- 13. Building and infrastructure maintenance:

D: Sustainability

- 14. Environmental sustainability:
- 15. Waste minimisation:
- 16. Arboriculture and woodland management:

E: Conservation and heritage

- 17. Conservation of natural features, wild fauna and flora:
- 18. Conservation of landscape features:
- 19. Conservation of buildings and structures:
- 20. Structural townscape role:

F: Community involvement

- 21. Community involvement in management and development:
- 22. Appropriate provision for community:

G: Marketing

- 23. Marketing and promotion:
- 24. Provision of appropriate information:
- 25. Provision of appropriate educational / information:

H: Comments

Litter and vandalism evident. Potential for natural play areas and further ornamental planting and tree planting.

Site ID: 14

Site Name: The Green

Primary Typology: Amenity greenspace

Section C - Play Provision

1. If a play area is within site, please note type (if known):

2. Is there play equipment on site?

If so;

3. How many separate items of equipment? **+1 for each item**

4. Which age groups are catered for? (+1 each)

A. Under 5 years

B. 5 to 11 years

C. Over 11 years

5. Which play activities are provided for? (+1 each)

A. Balancing

D. Sliding

G. Rotating

J. Counting

B. Rocking

E. Social Play

H. Jumping

K. Touching

C. Climbing / Agility

F. Swinging

I. Viewing

6. Is there impact absorbant surfacing around the equipment? **+1**

7. Is the play area fenced off from the rest of the open space? **+1**

If so;

8. Are there benches within the enclosure? **+1**

9. Are there litter bins within the enclosure? **+1**

10. Are gates outward opening? **+1**

11. Are gates self closing? **+1**

12. Is there a play area notice at the entrance stating dog free, children only and emergencycontacts? **+1**

13. Is there space within the enclosure, separate from the equipped area, for informal play/ general? **+1**

14. Overall condition of play equipment (Score 1-3)

15. Is there other provision for play on site **+1**

16. If so, what? (Note condition for each feature, score 1-5)

A. MUGA

B. Interactive water play feature

C. Rebound wall

D. Skateboarding ramps

E. Youth shelter

F. Other

G. Overall condition of other play provision

17. Tick if scope for enhancement?

Site ID: 14

Site Name: The Green

Primary Typology: Amenity greenspace

Section D - Active recreation / sport provision

Is this part of the site accessible?

Note - the number and condition score for each type of facility present on the site (score 1 - 3)

	No.	Score	Details (e.g. pitch surface)
1. Athletics track	<input type="text"/>	<input type="text"/>	<input type="text"/>
2. Football pitch (full size)	<input type="text"/>	<input type="text"/>	<input type="text"/>
3. Football pitch (junior)	<input type="text"/>	<input type="text"/>	<input type="text"/>
4. Rugby pitch	<input type="text"/>	<input type="text"/>	<input type="text"/>
5. Cricket pitch	<input type="text"/>	<input type="text"/>	<input type="text"/>
6. Outdoor bowls	<input type="text"/>	<input type="text"/>	<input type="text"/>
7. Other pitch	<input type="text"/>	<input type="text"/>	<input type="text"/>
8. Golf	<input type="text"/>	<input type="text"/>	<input type="text"/>
9. Other facilities	<input type="text"/>	<input type="text"/>	<input type="text"/>

Tick if scope for enhancement

Evidence of informal recreational use

10. What evidence of informal recreation was apparent at the time of the audit? **+1 each**

- a. Walking / dog walking
- b. Children's play
- c. Teenagers 'hanging out'
- d. Sitting / relaxing
- e. Desire lines
- f. Horse riding
- g. Skateboarding
- h. Cycling

i. Other:

j: Overall provision for information recreation (score 1-3):

Tick if scope for enhancement

Basic amenities / site furniture provision

+1 each	Score (1-3)	+1 each	Score (1-3)
<input type="checkbox"/> 27. Operational toilets	<input type="text"/>	<input type="checkbox"/> 35. Dog bins	<input type="text" value="1"/>
<input type="checkbox"/> 28. Disabled toilets	<input type="text"/>	<input type="checkbox"/> 36. Seating	<input type="text" value="2"/>
<input type="checkbox"/> 29. Staff office	<input type="text"/>	<input type="checkbox"/> 37. Nature trail	<input type="text"/>
<input type="checkbox"/> 30. Onsite car parking	<input type="text"/>	<input type="checkbox"/> 38. Trim trail	<input type="text"/>
<input checked="" type="checkbox"/> 31. Offsite car parking	<input type="text" value="2"/>	<input type="checkbox"/> 39. Drinking water fountain	<input type="text"/>
<input type="checkbox"/> 32. Cafe	<input type="text"/>	<input type="checkbox"/> 40. Lifebelts	<input type="text"/>
<input type="checkbox"/> 33. Community centre	<input type="text"/>	<input type="checkbox"/> 41. Public telephone	<input type="text"/>
<input checked="" type="checkbox"/> 34. Litter bins	<input type="text" value="2"/>	<input type="checkbox"/> 42. Cycle parking	<input type="text"/>

43. Other basic amenities:

Tick if scope for enhancement

Site ID: 14

Site Name: The Green

Primary Typology: Amenity greenspace

Section E - Multi-Functionality

Functions	Existing	Potential
1. Water attenuation	<input type="checkbox"/>	<input type="checkbox"/>
2. Reduce air pollution	<input checked="" type="checkbox"/>	<input type="checkbox"/>
3. Reduce noise pollution	<input checked="" type="checkbox"/>	<input type="checkbox"/>
4. Biodiversity/wildlife enhancement	<input checked="" type="checkbox"/>	<input type="checkbox"/>
5. Cultural heritage	<input type="checkbox"/>	<input type="checkbox"/>
6. Visual enhancement	<input type="checkbox"/>	<input checked="" type="checkbox"/>
7. Space for people/informal recreation	<input type="checkbox"/>	<input type="checkbox"/>
8. Play	<input type="checkbox"/>	<input checked="" type="checkbox"/>
9. Food growing	<input type="checkbox"/>	<input type="checkbox"/>
10. Separation function	<input checked="" type="checkbox"/>	<input type="checkbox"/>

Site ID: 14

Site Name: The Green

Primary Typology: Amenity greenspace

Quality and Value Summary

Quality Scores

Section A - Baseline Assessment

Section B - Field Assessment

Section C - Play Provision:

Section D - Active Recreation/
Sports Provision

Section E - Multi-Functionality

Overall Quality Score:

Value Scores

Section A - Baseline Assessment

Section B - Field Assessment

Section C - Play Provision:

Section D - Active Recreation/
Sports Provision

Section E - Multi-Functionality

Overall Value Score:

Site ID:

15

Site Name:

Grove Road Gardens

Primary Typology:

Parks and gardens

- EH Register of Historic Parks and Gardens**
- Sustrans Cycle Routes**
- Within a Flood Risk Zone**

Community Involvement

Is there a 'Friends of' group for this site **+1**

Name of group:

Is there a programme of activities / events that **+1**

If so, score the quality of the events programme:

Management

Is there a full-time staff presence on site? **+1**

Has the site achieved a Green Flag award? **+3**

Has the site achieved a Green Pennant award? **+3**

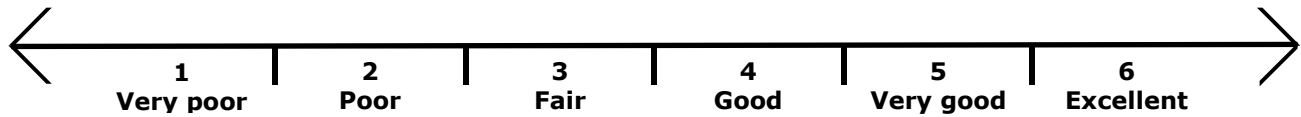
Has the site achieved a Green Heritage award? **+3**

Site ID: 15

Site Name: Grove Road Gardens

Primary Typology: Parks and gardens

Section B - Field Assessment



A: Welcoming place

- 1. Welcoming:
- 2. Good and safe access:
- 3. Signage:
- 4. Equal access for all:
- 5. Site access:

B: Healthy, safe and secure

- 6. Safe equipment and facilities:
- 7. Personal security in open space:
- 8. Dog fouling:
- 9. Appropriate provision of facilities:
- 10. Quality of facilities:

C: Clean and well maintained

- 11. Litter and waste management:
- 12. Grounds maintenance and horticulture:
- 13. Building and infrastructure maintenance:

D: Sustainability

- 14. Environmental sustainability:
- 15. Waste minimisation:
- 16. Arboriculture and woodland management:

E: Conservation and heritage

- 17. Conservation of natural features, wild fauna and flora:
- 18. Conservation of landscape features:
- 19. Conservation of buildings and structures:
- 20. Structural townscape role:

F: Community involvement

- 21. Community involvement in management and development:
- 22. Appropriate provision for community:

G: Marketing

- 23. Marketing and promotion:
- 24. Provision of appropriate information:
- 25. Provision of appropriate educational / information:

H: Comments

Railings poorly maintained, signage faded. Vandalism evident and weeds in borders, mulching suggested. Potential for further shrub planting and mulching practices to limit weeds.

Site ID: 15

Site Name: Grove Road Gardens

Primary Typology: Parks and gardens

Section C - Play Provision

1. If a play area is within site, please note type (if known):

2. Is there play equipment on site?

If so;

3. How many separate items of equipment? **+1 for each item**

4. Which age groups are catered for? (+1 each)

A. Under 5 years

B. 5 to 11 years

C. Over 11 years

5. Which play activities are provided for? (+1 each)

A. Balancing

D. Sliding

G. Rotating

J. Counting

B. Rocking

E. Social Play

H. Jumping

K. Touching

C. Climbing / Agility

F. Swinging

I. Viewing

6. Is there impact absorbant surfacing around the equipment? **+1**

7. Is the play area fenced off from the rest of the open space? **+1**

If so;

8. Are there benches within the enclosure? **+1**

9. Are there litter bins within the enclosure? **+1**

10. Are gates outward opening? **+1**

11. Are gates self closing? **+1**

12. Is there a play area notice at the entrance stating dog free, children only and emergencycontacts? **+1**

13. Is there space within the enclosure, separate from the equipped area, for informal play/ general? **+1**

14. Overall condition of play equipment (Score 1-3)

15. Is there other provision for play on site **+1**

16. If so, what? (Note condition for each feature, score 1-5)

A. MUGA

B. Interactive water play feature

C. Rebound wall

D. Skateboarding ramps

E. Youth shelter

F. Other

G. Overall condition of other play provision

17. Tick if scope for enhancement?

Site ID: 15

Site Name: Grove Road Gardens

Primary Typology: Parks and gardens

Section D - Active recreation / sport provision

Is this part of the site accessible?

Note - the number and condition score for each type of facility present on the site (score 1 - 3)

	No.	Score	Details (e.g. pitch surface)
1. Athletics track	<input type="text"/>	<input type="text"/>	<input type="text"/>
2. Football pitch (full size)	<input type="text"/>	<input type="text"/>	<input type="text"/>
3. Football pitch (junior)	<input type="text"/>	<input type="text"/>	<input type="text"/>
4. Rugby pitch	<input type="text"/>	<input type="text"/>	<input type="text"/>
5. Cricket pitch	<input type="text"/>	<input type="text"/>	<input type="text"/>
6. Outdoor bowls	<input type="text"/>	<input type="text"/>	<input type="text"/>
7. Other pitch	<input type="text"/>	<input type="text"/>	<input type="text"/>
8. Golf	<input type="text"/>	<input type="text"/>	<input type="text"/>
9. Other facilities	<input type="text"/>	<input type="text"/>	<input type="text"/>

Tick if scope for enhancement

Evidence of informal recreational use

10. What evidence of informal recreation was apparent at the time of the audit? **+1 each**

- a. Walking / dog walking
- b. Children's play
- c. Teenagers 'hanging out'
- d. Sitting / relaxing
- e. Desire lines
- f. Horse riding
- g. Skateboarding
- h. Cycling

i. Other:

j: Overall provision for information recreation (score 1-3):

Tick if scope for enhancement

Basic amenities / site furniture provision

+1 each	Score (1-3)	+1 each	Score (1-3)
<input type="checkbox"/> 27. Operational toilets	<input type="text"/>	<input checked="" type="checkbox"/> 35. Dog bins	<input type="text" value="1"/>
<input type="checkbox"/> 28. Disabled toilets	<input type="text"/>	<input checked="" type="checkbox"/> 36. Seating	<input type="text" value="2"/>
<input type="checkbox"/> 29. Staff office	<input type="text"/>	<input type="checkbox"/> 37. Nature trail	<input type="text"/>
<input type="checkbox"/> 30. Onsite car parking	<input type="text"/>	<input type="checkbox"/> 38. Trim trail	<input type="text"/>
<input checked="" type="checkbox"/> 31. Offsite car parking	<input type="text" value="2"/>	<input type="checkbox"/> 39. Drinking water fountain	<input type="text"/>
<input type="checkbox"/> 32. Cafe	<input type="text"/>	<input type="checkbox"/> 40. Lifebelts	<input type="text"/>
<input type="checkbox"/> 33. Community centre	<input type="text"/>	<input type="checkbox"/> 41. Public telephone	<input type="text"/>
<input checked="" type="checkbox"/> 34. Litter bins	<input type="text" value="2"/>	<input type="checkbox"/> 42. Cycle parking	<input type="text"/>

43. Other basic amenities:

Tick if scope for enhancement

Site ID: 15

Site Name: Grove Road Gardens

Primary Typology: Parks and gardens

Section E - Multi-Functionality

Functions	Existing	Potential
1. Water attenuation	<input type="checkbox"/>	<input type="checkbox"/>
2. Reduce air pollution	<input checked="" type="checkbox"/>	<input type="checkbox"/>
3. Reduce noise pollution	<input checked="" type="checkbox"/>	<input type="checkbox"/>
4. Biodiversity/wildlife enhancement	<input type="checkbox"/>	<input type="checkbox"/>
5. Cultural heritage	<input type="checkbox"/>	<input type="checkbox"/>
6. Visual enhancement	<input checked="" type="checkbox"/>	<input checked="" type="checkbox"/>
7. Space for people/informal recreation	<input checked="" type="checkbox"/>	<input type="checkbox"/>
8. Play	<input type="checkbox"/>	<input type="checkbox"/>
9. Food growing	<input type="checkbox"/>	<input type="checkbox"/>
10. Separation function	<input type="checkbox"/>	<input type="checkbox"/>

Site ID: 15

Site Name: Grove Road Gardens

Primary Typology: Parks and gardens

Quality and Value Summary

Quality Scores

Section A - Baseline Assessment

Section B - Field Assessment

Section C - Play Provision:

Section D - Active Recreation/
Sports Provision

Section E - Multi-Functionality

Overall Quality Score:

Value Scores

Section A - Baseline Assessment

Section B - Field Assessment

Section C - Play Provision:

Section D - Active Recreation/
Sports Provision

Section E - Multi-Functionality

Overall Value Score:

Site ID: 17

Site Name: Open Space cnr of Essex Rd/Cross Rd

Primary Typology: Parks and gardens

Section A - Survey Information

Date of audit: 17/02/2016

Time spent surveying: 5min

Surveyor: RT

Survey site access: Whole site



Questions that contribute to the Quality score are in green

Questions that contribute to the Value score are in yellow

Baseline Assessment - Site Information

Site ID: 17

Typology: Parks and gardens

Site name: Open Space cnr of Essex Rd/Cross Rd

Analysis Area: Gants Hill and Crossrail Corridor

Easting: 547118

Area (Ha): 0.24

Northing: 187539

Baseline Assessment - Planning Designation

National (Statutory) - Score of 3 if present

- Listed building
- Scheduled Monument
- Site of Special Scientific Interest (SSSI)
- National Nature Reserve (NNR)
- Green Belt
- Public Footpath
- AONB
- SPA
- SAC
- Ramsar
- World Heritage Site (and buffer)

Regional - Score of 2 if present

- Site of Importance for Nature Conservation (SINC)
- MOL
- Green Chain
- Regionally Important Geological and Geomorphological Site

Local - Score of 1 if present

- Conservation Area
- Local Nature Reserve
- Locally Listed Building
- Historic Landscape Archaeological Priority Zone

National (Non-statutory) - Score of 3 if present

Site ID: 17

Site Name: Open Space cnr of Essex Rd/Cross Rd

Primary Typology: Parks and gardens

- EH Register of Historic Parks and Gardens
- Sustrans Cycle Routes
- Within a Flood Risk Zone

Community Involvement

Is there a 'Friends of' group for this site +1

Name of group:

Is there a programme of activities / events that +1

If so, score the quality of the events programme:

Management

Is there a full-time staff presence on site? +1

Has the site achieved a Green Flag award? +3

Has the site achieved a Green Pennant award? +3

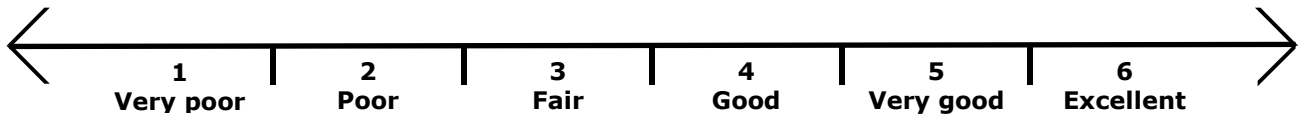
Has the site achieved a Green Heritage award? +3

Site ID: 17

Site Name: Open Space cnr of Essex Rd/Cross Rd

Primary Typology: Parks and gardens

Section B - Field Assessment



A: Welcoming place

- 1. Welcoming:
- 2. Good and safe access:
- 3. Signage:
- 4. Equal access for all:
- 5. Site access:

B: Healthy, safe and secure

- 6. Safe equipment and facilities:
- 7. Personal security in open space:
- 8. Dog fouling:
- 9. Appropriate provision of facilities:
- 10. Quality of facilities:

C: Clean and well maintained

- 11. Litter and waste management:
- 12. Grounds maintenance and horticulture:
- 13. Building and infrastructure maintenance:

D: Sustainability

- 14. Environmental sustainability:
- 15. Waste minimisation:
- 16. Arboriculture and woodland management:

E: Conservation and heritage

- 17. Conservation of natural features, wild fauna and flora:
- 18. Conservation of landscape features:
- 19. Conservation of buildings and structures:
- 20. Structural townscape role:

F: Community involvement

- 21. Community involvement in management and development:
- 22. Appropriate provision for community:

G: Marketing

- 23. Marketing and promotion:
- 24. Provision of appropriate information:
- 25. Provision of appropriate educational / information:

H: Comments

Site ID: 17

Site Name: Open Space cnr of Essex Rd/Cross Rd

Primary Typology: Parks and gardens

Section C - Play Provision

1. If a play area is within site, please note type (if known):

2. Is there play equipment on site?

If so;

3. How many separate items of equipment? **+1 for each item**

4. Which age groups are catered for? (+1 each)

A. Under 5 years

B. 5 to 11 years

C. Over 11 years

5. Which play activities are provided for? (+1 each)

A. Balancing

D. Sliding

G. Rotating

J. Counting

B. Rocking

E. Social Play

H. Jumping

K. Touching

C. Climbing / Agility

F. Swinging

I. Viewing

6. Is there impact absorbant surfacing around the equipment? **+1**

7. Is the play area fenced off from the rest of the open space? **+1**

If so;

8. Are there benches within the enclosure? **+1**

9. Are there litter bins within the enclosure? **+1**

10. Are gates outward opening? **+1**

11. Are gates self closing? **+1**

12. Is there a play area notice at the entrance stating dog free, children only and emergencycontacts? **+1**

13. Is there space within the enclosure, separate from the equipped area, for informal play/ general? **+1**

14. Overall condition of play equipment (Score 1-3)

15. Is there other provision for play on site **+1**

16. If so, what? (Note condition for each feature, score 1-5)

A. MUGA

B. Interactive water play feature

C. Rebound wall

D. Skateboarding ramps

E. Youth shelter

F. Other

G. Overall condition of other play provision

17. Tick if scope for enhancement?

Site ID: 17

Site Name: Open Space cnr of Essex Rd/Cross Rd

Primary Typology: Parks and gardens

Section D - Active recreation / sport provision

Is this part of the site accessible?

Note - the number and condition score for each type of facility present on the site (score 1 - 3)

	No.	Score	Details (e.g. pitch surface)
1. Athletics track	<input type="text"/>	<input type="text"/>	<input type="text"/>
2. Football pitch (full size)	<input type="text"/>	<input type="text"/>	<input type="text"/>
3. Football pitch (junior)	<input type="text"/>	<input type="text"/>	<input type="text"/>
4. Rugby pitch	<input type="text"/>	<input type="text"/>	<input type="text"/>
5. Cricket pitch	<input type="text"/>	<input type="text"/>	<input type="text"/>
6. Outdoor bowls	<input type="text"/>	<input type="text"/>	<input type="text"/>
7. Other pitch	<input type="text"/>	<input type="text"/>	<input type="text"/>
8. Golf	<input type="text"/>	<input type="text"/>	<input type="text"/>
9. Other facilities	<input type="text"/>	<input type="text"/>	<input type="text"/>

Tick if scope for enhancement

Evidence of informal recreational use

10. What evidence of informal recreation was apparent at the time of the audit? **+1 each**

- a. Walking / dog walking
- b. Children's play
- c. Teenagers 'hanging out'
- d. Sitting / relaxing
- e. Desire lines
- f. Horse riding
- g. Skateboarding
- h. Cycling

i. Other:

j: Overall provision for information recreation (score 1-3):

Tick if scope for enhancement

Basic amenities / site furniture provision

+1 each	Score (1-3)	+1 each	Score (1-3)
<input type="checkbox"/> 27. Operational toilets	<input type="text"/>	<input checked="" type="checkbox"/> 35. Dog bins	<input type="text" value="2"/>
<input type="checkbox"/> 28. Disabled toilets	<input type="text"/>	<input checked="" type="checkbox"/> 36. Seating	<input type="text" value="2"/>
<input type="checkbox"/> 29. Staff office	<input type="text"/>	<input type="checkbox"/> 37. Nature trail	<input type="text"/>
<input type="checkbox"/> 30. Onsite car parking	<input type="text"/>	<input type="checkbox"/> 38. Trim trail	<input type="text"/>
<input checked="" type="checkbox"/> 31. Offsite car parking	<input type="text" value="2"/>	<input type="checkbox"/> 39. Drinking water fountain	<input type="text"/>
<input type="checkbox"/> 32. Cafe	<input type="text"/>	<input type="checkbox"/> 40. Lifebelts	<input type="text"/>
<input type="checkbox"/> 33. Community centre	<input type="text"/>	<input type="checkbox"/> 41. Public telephone	<input type="text"/>
<input checked="" type="checkbox"/> 34. Litter bins	<input type="text" value="2"/>	<input type="checkbox"/> 42. Cycle parking	<input type="text"/>

43. Other basic amenities:

Tick if scope for enhancement

Site ID: 17

Site Name: Open Space cnr of Essex Rd/Cross Rd

Primary Typology: Parks and gardens

Section E - Multi-Functionality

Functions	Existing	Potential
1. Water attenuation	<input type="checkbox"/>	<input type="checkbox"/>
2. Reduce air pollution	<input type="checkbox"/>	<input type="checkbox"/>
3. Reduce noise pollution	<input type="checkbox"/>	<input type="checkbox"/>
4. Biodiversity/wildlife enhancement	<input type="checkbox"/>	<input type="checkbox"/>
5. Cultural heritage	<input type="checkbox"/>	<input type="checkbox"/>
6. Visual enhancement	<input type="checkbox"/>	<input checked="" type="checkbox"/>
7. Space for people/informal recreation	<input type="checkbox"/>	<input type="checkbox"/>
8. Play	<input type="checkbox"/>	<input type="checkbox"/>
9. Food growing	<input type="checkbox"/>	<input type="checkbox"/>
10. Separation function	<input checked="" type="checkbox"/>	<input type="checkbox"/>

Site ID: 17

Site Name: Open Space cnr of Essex Rd/Cross Rd

Primary Typology: Parks and gardens

Quality and Value Summary

Quality Scores

Section A - Baseline Assessment

Section B - Field Assessment

Section C - Play Provision:

Section D - Active Recreation/
Sports Provision

Section E - Multi-Functionality

Overall Quality Score:

Value Scores

Section A - Baseline Assessment

Section B - Field Assessment

Section C - Play Provision:

Section D - Active Recreation/
Sports Provision

Section E - Multi-Functionality

Overall Value Score:

Site ID: 19

Site Name: Chadwell Millenium Green

Primary Typology: Parks and gardens

Section A - Survey Information

Date of audit: 13/04/2016

Time spent surveying: 20

Surveyor: SW

Survey site access: Whole site



Questions that contribute to the Quality score are in green

Questions that contribute to the Value score are in Yellow

Baseline Assessment - Site Information

Site ID: 19

Typology: Parks and gardens

Site name: Chadwell Millenium Green

Analysis Area: Gants Hill and Crossrail Corridor

Easting: 547521

Area (Ha): 0.75

Northing: 188408

Baseline Assessment - Planning Designation

National (Statutory) - Score of 3 if present

- Listed building
- Scheduled Monument
- Site of Special Scientific Interest (SSSI)
- National Nature Reserve (NNR)
- Green Belt
- Public Footpath
- AONB
- SPA
- SAC
- Ramsar
- World Heritage Site (and buffer)

Regional - Score of 2 if present

- Site of Importance for Nature Conservation (SINC)
- MOL
- Green Chain
- Regionally Important Geological and Geomorphological Site

Local - Score of 1 if present

- Conservation Area
- Local Nature Reserve
- Locally Listed Building
- Historic Landscape Archaeological Priority Zone

National (Non-statutory) - Score of 3 if present

Site ID:

19

Site Name:

Chadwell Millenium Green

Primary Typology:

Parks and gardens

- EH Register of Historic Parks and Gardens**
- Sustrans Cycle Routes**
- Within a Flood Risk Zone**

Community Involvement

Is there a 'Friends of' group for this site **+1**

Name of group:

Is there a programme of activities / events that **+1**

If so, score the quality of the events programme:

Management

Is there a full-time staff presence on site? **+1**

Has the site achieved a Green Flag award? **+3**

Has the site achieved a Green Pennant award? **+3**

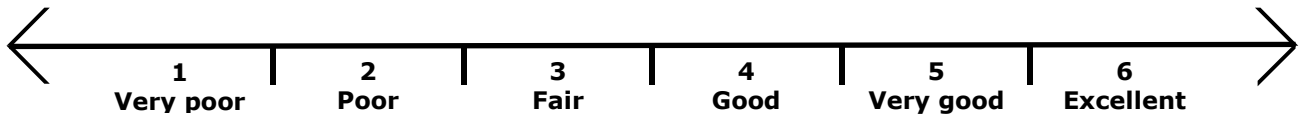
Has the site achieved a Green Heritage award? **+3**

Site ID: 19

Site Name: Chadwell Millenium Green

Primary Typology: Parks and gardens

Section B - Field Assessment



A: Welcoming place

- 1. Welcoming:
- 2. Good and safe access:
- 3. Signage:
- 4. Equal access for all:
- 5. Site access:

B: Healthy, safe and secure

- 6. Safe equipment and facilities:
- 7. Personal security in open space:
- 8. Dog fouling:
- 9. Appropriate provision of facilities:
- 10. Quality of facilities:

C: Clean and well maintained

- 11. Litter and waste management:
- 12. Grounds maintenance and horticulture:
- 13. Building and infrastructure maintenance:

D: Sustainability

- 14. Environmental sustainability:
- 15. Waste minimisation:
- 16. Arboriculture and woodland management:

E: Conservation and heritage

- 17. Conservation of natural features, wild fauna and flora:
- 18. Conservation of landscape features:
- 19. Conservation of buildings and structures:
- 20. Structural townscape role:

F: Community involvement

- 21. Community involvement in management and development:
- 22. Appropriate provision for community:

G: Marketing

- 23. Marketing and promotion:
- 24. Provision of appropriate information:
- 25. Provision of appropriate educational / information:

H: Comments

Some deck boards have been replaced recently. Some rubbish tipping evident. Potential for natural play spaces.

Site ID: 19

Site Name: Chadwell Millenium Green

Primary Typology: Parks and gardens

Section C - Play Provision

1. If a play area is within site, please note type (if known):

2. Is there play equipment on site?

If so;

3. How many separate items of equipment? **+1 for each item**

4. Which age groups are catered for? (+1 each)

A. Under 5 years B. 5 to 11 years C. Over 11 years

5. Which play activities are provided for? (+1 each)

A. Balancing D. Sliding G. Rotating J. Counting
 B. Rocking E. Social Play H. Jumping K. Touching
 C. Climbing / Agility F. Swinging I. Viewing

6. Is there impact absorbant surfacing around the equipment? **+1**

7. Is the play area fenced off from the rest of the open space? **+1**

If so;

8. Are there benches within the enclosure? **+1**

9. Are there litter bins within the enclosure? **+1**

10. Are gates outward opening? **+1**

11. Are gates self closing? **+1**

12. Is there a play area notice at the entrance stating dog free, children only and emergencycontacts? **+1**

13. Is there space within the enclosure, separate from the equipped area, for informal play/ general? **+1**

14. Overall condition of play equipment (Score 1-3)

15. Is there other provision for play on site **+1**

16. If so, what? (Note condition for each feature, score 1-5)

A. MUGA

B. Interactive water play feature

C. Rebound wall

D. Skateboarding ramps

E. Youth shelter

F. Other

G. Overall condition of other play provision

17. Tick if scope for enhancement?

Site ID: 19

Site Name: Chadwell Millenium Green

Primary Typology: Parks and gardens

Section D - Active recreation / sport provision

Is this part of the site accessible?

Note - the number and condition score for each type of facility present on the site (score 1 - 3)

	No.	Score	Details (e.g. pitch surface)
1. Athletics track	<input type="text"/>	<input type="text"/>	<input type="text"/>
2. Football pitch (full size)	<input type="text"/>	<input type="text"/>	<input type="text"/>
3. Football pitch (junior)	<input type="text"/>	<input type="text"/>	<input type="text"/>
4. Rugby pitch	<input type="text"/>	<input type="text"/>	<input type="text"/>
5. Cricket pitch	<input type="text"/>	<input type="text"/>	<input type="text"/>
6. Outdoor bowls	<input type="text"/>	<input type="text"/>	<input type="text"/>
7. Other pitch	<input type="text"/>	<input type="text"/>	<input type="text"/>
8. Golf	<input type="text"/>	<input type="text"/>	<input type="text"/>
9. Other facilities	<input type="text"/>	<input type="text"/>	<input type="text"/>

Tick if scope for enhancement

Evidence of informal recreational use

10. What evidence of informal recreation was apparent at the time of the audit? **+1 each**

- a. Walking / dog walking
- b. Children's play
- c. Teenagers 'hanging out'
- d. Sitting / relaxing
- e. Desire lines
- f. Horse riding
- g. Skateboarding
- h. Cycling

i. Other:

j: Overall provision for information recreation (score 1-3):

Tick if scope for enhancement

Basic amenities / site furniture provision

+1 each	Score (1-3)	+1 each	Score (1-3)
<input type="checkbox"/> 27. Operational toilets	<input type="text"/>	<input type="checkbox"/> 35. Dog bins	<input type="text"/>
<input type="checkbox"/> 28. Disabled toilets	<input type="text"/>	<input checked="" type="checkbox"/> 36. Seating	<input type="text" value="3"/>
<input type="checkbox"/> 29. Staff office	<input type="text"/>	<input type="checkbox"/> 37. Nature trail	<input type="text"/>
<input type="checkbox"/> 30. Onsite car parking	<input type="text"/>	<input type="checkbox"/> 38. Trim trail	<input type="text"/>
<input checked="" type="checkbox"/> 31. Offsite car parking	<input type="text" value="2"/>	<input type="checkbox"/> 39. Drinking water fountain	<input type="text"/>
<input type="checkbox"/> 32. Cafe	<input type="text"/>	<input type="checkbox"/> 40. Lifebelts	<input type="text"/>
<input type="checkbox"/> 33. Community centre	<input type="text"/>	<input type="checkbox"/> 41. Public telephone	<input type="text"/>
<input checked="" type="checkbox"/> 34. Litter bins	<input type="text" value="3"/>	<input checked="" type="checkbox"/> 42. Cycle parking	<input type="text" value="2"/>

43. Other basic amenities:

Tick if scope for enhancement

Site ID: 19

Site Name: Chadwell Millenium Green

Primary Typology: Parks and gardens

Section E - Multi-Functionality

Functions	Existing	Potential
1. Water attenuation	<input type="checkbox"/>	<input type="checkbox"/>
2. Reduce air pollution	<input type="checkbox"/>	<input type="checkbox"/>
3. Reduce noise pollution	<input type="checkbox"/>	<input type="checkbox"/>
4. Biodiversity/wildlife enhancement	<input checked="" type="checkbox"/>	<input type="checkbox"/>
5. Cultural heritage	<input type="checkbox"/>	<input type="checkbox"/>
6. Visual enhancement	<input type="checkbox"/>	<input type="checkbox"/>
7. Space for people/informal recreation	<input checked="" type="checkbox"/>	<input type="checkbox"/>
8. Play	<input type="checkbox"/>	<input checked="" type="checkbox"/>
9. Food growing	<input type="checkbox"/>	<input type="checkbox"/>
10. Separation function	<input checked="" type="checkbox"/>	<input type="checkbox"/>

Site ID: 19

Site Name: Chadwell Millenium Green

Primary Typology: Parks and gardens

Quality and Value Summary

Quality Scores

Section A - Baseline Assessment

Section B - Field Assessment

Section C - Play Provision:

Section D - Active Recreation/
Sports Provision

Section E - Multi-Functionality

Overall Quality Score:

Value Scores

Section A - Baseline Assessment

Section B - Field Assessment

Section C - Play Provision:

Section D - Active Recreation/
Sports Provision

Section E - Multi-Functionality

Overall Value Score:

Site ID: 20

Site Name: Churchfield Recreation Ground

Primary Typology: Parks and gardens

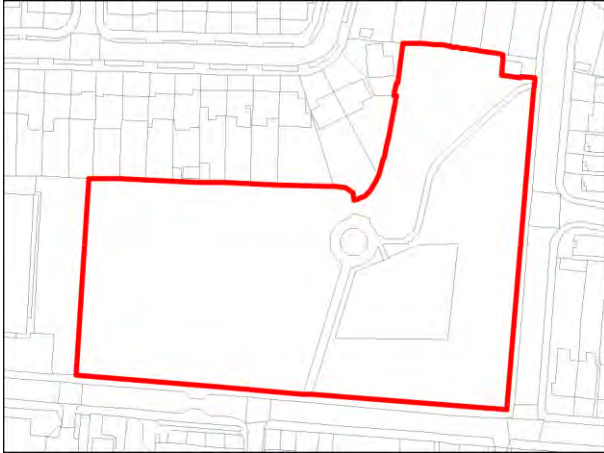
Section A - Survey Information

Date of audit: 08/04/2016

Time spent surveying:

Surveyor: AG

Survey site access: Whole site



Questions that contribute to the Quality score are in green

Questions that contribute to the Value score are in Yellow

Baseline Assessment - Site Information

Site ID: 20

Typology: Parks and gardens

Site name: Churchfield Gardens

Analysis Area: South Woodford

Easting: 540389

Area (Ha): 1.19

Northing: 190854

Baseline Assessment - Planning Designation

National (Statutory) - Score of 3 if present

- Listed building
- Scheduled Monument
- Site of Special Scientific Interest (SSSI)
- National Nature Reserve (NNR)
- Green Belt
- Public Footpath
- AONB
- SPA
- SAC
- Ramsar
- World Heritage Site (and buffer)

Regional - Score of 2 if present

- Site of Importance for Nature Conservation (SINC)
- MOL
- Green Chain
- Regionally Important Geological and Geomorphological Site

Local - Score of 1 if present

- Conservation Area
- Local Nature Reserve
- Locally Listed Building
- Historic Landscape Archaeological Priority Zone

National (Non-statutory) - Score of 3 if present

Site ID:

20

Site Name:

Churchfield Recreation Ground

Primary Typology:

Parks and gardens

- EH Register of Historic Parks and Gardens**
- Sustrans Cycle Routes**
- Within a Flood Risk Zone**

Community Involvement

Is there a 'Friends of' group for this site **+1**

Name of group:

Is there a programme of activities / events that **+1**

If so, score the quality of the events programme:

Management

Is there a full-time staff presence on site? **+1**

Has the site achieved a Green Flag award? **+3**

Has the site achieved a Green Pennant award? **+3**

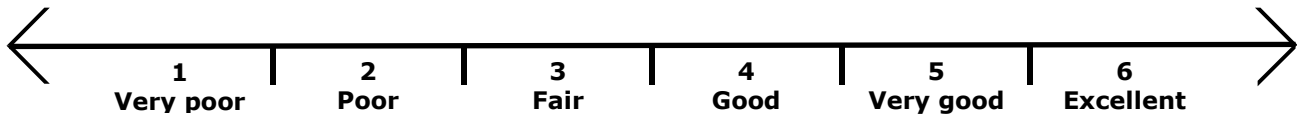
Has the site achieved a Green Heritage award? **+3**

Site ID: 20

Site Name: Churchfield Recreation Ground

Primary Typology: Parks and gardens

Section B - Field Assessment



A: Welcoming place

- 1. Welcoming:
- 2. Good and safe access:
- 3. Signage:
- 4. Equal access for all:
- 5. Site access:

B: Healthy, safe and secure

- 6. Safe equipment and facilities:
- 7. Personal security in open space:
- 8. Dog fouling:
- 9. Appropriate provision of facilities:
- 10. Quality of facilities:

C: Clean and well maintained

- 11. Litter and waste management:
- 12. Grounds maintenance and horticulture:
- 13. Building and infrastructure maintenance:

D: Sustainability

- 14. Environmental sustainability:
- 15. Waste minimisation:
- 16. Arboriculture and woodland management:

E: Conservation and heritage

- 17. Conservation of natural features, wild fauna and flora:
- 18. Conservation of landscape features:
- 19. Conservation of buildings and structures:
- 20. Structural townscape role:

F: Community involvement

- 21. Community involvement in management and development:
- 22. Appropriate provision for community:

G: Marketing

- 23. Marketing and promotion:
- 24. Provision of appropriate information:
- 25. Provision of appropriate educational / information:

H: Comments

Site ID: 20

Site Name: Churchfield Recreation Ground

Primary Typology: Parks and gardens

Section C - Play Provision

1. If a play area is within site, please note type (if known):

2. Is there play equipment on site?

If so;

3. How many separate items of equipment? +1 for each item

4. Which age groups are catered for? (+1 each)

A. Under 5 years B. 5 to 11 years C. Over 11 years

5. Which play activities are provided for? (+1 each)

A. Balancing D. Sliding G. Rotating J. Counting
 B. Rocking E. Social Play H. Jumping K. Touching
 C. Climbing / Agility F. Swinging I. Viewing

6. Is there impact absorbant surfacing around the equipment? +1

7. Is the play area fenced off from the rest of the open space? +1

If so;

8. Are there benches within the enclosure? +1

9. Are there litter bins within the enclosure? +1

10. Are gates outward opening? +1

11. Are gates self closing? +1

12. Is there a play area notice at the entrance stating dog free, children only and emergencycontacts? +1

13. Is there space within the enclosure, separate from the equipped area, for informal play/ general? +1

14. Overall condition of play equipment (Score 1-3)

15. Is there other provision for play on site +1

16. If so, what? (Note condition for each feature, score 1-5)

A. MUGA	<input type="text"/>
B. Interactive water play feature	<input type="text"/>
C. Rebound wall	<input type="text"/>
D. Skateboarding ramps	<input type="text"/>
E. Youth shelter	<input type="text"/>
F. Other	<input type="text"/>
G. Overall condition of other play provision	<input type="text"/>

17. Tick if scope for enhancement?

Site ID: 20

Site Name: Churchfield Recreation Ground

Primary Typology: Parks and gardens

Section D - Active recreation / sport provision

Is this part of the site accessible?

Note - the number and condition score for each type of facility present on the site (score 1 - 3)

	No.	Score	Details (e.g. pitch surface)
1. Athletics track	<input type="text"/>	<input type="text"/>	<input type="text"/>
2. Football pitch (full size)	<input type="text"/>	<input type="text"/>	<input type="text"/>
3. Football pitch (junior)	<input type="text"/>	<input type="text"/>	<input type="text"/>
4. Rugby pitch	<input type="text"/>	<input type="text"/>	<input type="text"/>
5. Cricket pitch	<input type="text"/>	<input type="text"/>	<input type="text"/>
6. Outdoor bowls	<input type="text"/>	<input type="text"/>	<input type="text"/>
7. Other pitch	<input type="text"/>	<input type="text"/>	<input type="text"/>
8. Golf	<input type="text"/>	<input type="text"/>	<input type="text"/>
9. Other facilities	<input type="text"/>	<input type="text"/>	<input type="text"/>

Tick if scope for enhancement

Evidence of informal recreational use

10. What evidence of informal recreation was apparent at the time of the audit? **+1 each**

- a. Walking / dog walking
- b. Children's play
- c. Teenagers 'hanging out'
- d. Sitting / relaxing
- e. Desire lines
- f. Horse riding
- g. Skateboarding
- h. Cycling

i. Other:

j: Overall provision for information recreation (score 1-3):

Tick if scope for enhancement

Basic amenities / site furniture provision

+1 each	Score (1-3)	+1 each	Score (1-3)
<input type="checkbox"/> 27. Operational toilets	<input type="text"/>	<input type="checkbox"/> 35. Dog bins	<input type="text" value="2"/>
<input type="checkbox"/> 28. Disabled toilets	<input type="text"/>	<input type="checkbox"/> 36. Seating	<input type="text" value="2"/>
<input type="checkbox"/> 29. Staff office	<input type="text"/>	<input type="checkbox"/> 37. Nature trail	<input type="text"/>
<input type="checkbox"/> 30. Onsite car parking	<input type="text"/>	<input type="checkbox"/> 38. Trim trail	<input type="text"/>
<input checked="" type="checkbox"/> 31. Offsite car parking	<input type="text" value="2"/>	<input type="checkbox"/> 39. Drinking water fountain	<input type="text"/>
<input type="checkbox"/> 32. Cafe	<input type="text"/>	<input type="checkbox"/> 40. Lifebelts	<input type="text"/>
<input type="checkbox"/> 33. Community centre	<input type="text"/>	<input type="checkbox"/> 41. Public telephone	<input type="text"/>
<input type="checkbox"/> 34. Litter bins	<input type="text" value="2"/>	<input type="checkbox"/> 42. Cycle parking	<input type="text"/>

43. Other basic amenities:

Tick if scope for enhancement

Site ID: 20

Site Name: Churchfield Recreation Ground

Primary Typology: Parks and gardens

Section E - Multi-Functionality

Functions	Existing	Potential
1. Water attenuation	<input checked="" type="checkbox"/>	<input checked="" type="checkbox"/>
2. Reduce air pollution	<input type="checkbox"/>	<input type="checkbox"/>
3. Reduce noise pollution	<input type="checkbox"/>	<input type="checkbox"/>
4. Biodiversity/wildlife enhancement	<input type="checkbox"/>	<input checked="" type="checkbox"/>
5. Cultural heritage	<input type="checkbox"/>	<input type="checkbox"/>
6. Visual enhancement	<input type="checkbox"/>	<input checked="" type="checkbox"/>
7. Space for people/informal recreation	<input checked="" type="checkbox"/>	<input checked="" type="checkbox"/>
8. Play	<input checked="" type="checkbox"/>	<input checked="" type="checkbox"/>
9. Food growing	<input type="checkbox"/>	<input type="checkbox"/>
10. Separation function	<input type="checkbox"/>	<input type="checkbox"/>

Site ID: 20

Site Name: Churchfield Recreation Ground

Primary Typology: Parks and gardens

Quality and Value Summary

Quality Scores

Section A - Baseline Assessment

Section B - Field Assessment

Section C - Play Provision:

Section D - Active Recreation/
Sports Provision

Section E - Multi-Functionality

Overall Quality Score:

Value Scores

Section A - Baseline Assessment

Section B - Field Assessment

Section C - Play Provision:

Section D - Active Recreation/
Sports Provision

Section E - Multi-Functionality

Overall Value Score:

Site ID: 21 Site Name: Open Space at Grove Road & Buckingham Road

Primary Typology: Amenity greenspace

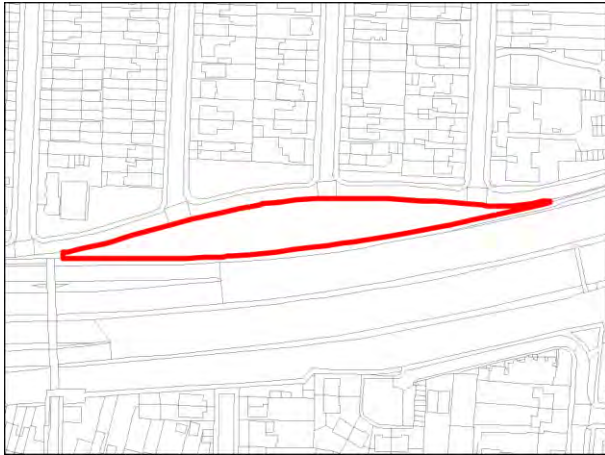
Section A - Survey Information

Date of audit: 11/04/2016

Time spent surveying: 15mins

Surveyor: TB

Survey site access: No access



Questions that contribute to the Quality score are in green

Questions that contribute to the Value score are in Yellow

Baseline Assessment - Site Information

Site ID: 21

Typology: Amenity greenspace

Site name: Open Space at Grove Road & Buckingham Road

Analysis Area: South Woodford

Easting: 539812

Area (Ha): 0.35

Northing: 190452

Baseline Assessment - Planning Designation

National (Statutory) - Score of 3 if present

- Listed building
- Scheduled Monument
- Site of Special Scientific Interest (SSSI)
- National Nature Reserve (NNR)
- Green Belt
- Public Footpath
- AONB
- SPA
- SAC
- Ramsar
- World Heritage Site (and buffer)

Regional - Score of 2 if present

- Site of Importance for Nature Conservation (SINC)
- MOL
- Green Chain
- Regionally Important Geological and Geomorphological Site

Local - Score of 1 if present

- Conservation Area
- Local Nature Reserve
- Locally Listed Building
- Historic Landscape Archaeological Priority Zone

National (Non-statutory) - Score of 3 if present

Site ID:

21

Site Name:

Open Space at Grove Road & Buckingham Road

Primary Typology:

Amenity greenspace

- EH Register of Historic Parks and Gardens
- Sustrans Cycle Routes
- Within a Flood Risk Zone

Community Involvement

Is there a 'Friends of' group for this site +1

Name of group:

Is there a programme of activities / events that +1

If so, score the quality of the events programme:

Management

Is there a full-time staff presence on site? +1

Has the site achieved a Green Flag award? +3

Has the site achieved a Green Pennant award? +3

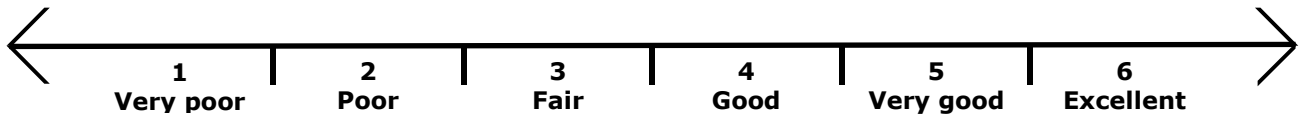
Has the site achieved a Green Heritage award? +3

Site ID: 21

Site Name: Open Space at Grove Road & Buckingham Road

Primary Typology: Amenity greenspace

Section B - Field Assessment



A: Welcoming place

- 1. Welcoming:
- 2. Good and safe access:
- 3. Signage:
- 4. Equal access for all:
- 5. Site access:

B: Healthy, safe and secure

- 6. Safe equipment and facilities:
- 7. Personal security in open space:
- 8. Dog fouling:
- 9. Appropriate provision of facilities:
- 10. Quality of facilities:

C: Clean and well maintained

- 11. Litter and waste management:
- 12. Grounds maintenance and horticulture:
- 13. Building and infrastructure maintenance:

D: Sustainability

- 14. Environmental sustainability:
- 15. Waste minimisation:
- 16. Arboriculture and woodland management:

E: Conservation and heritage

- 17. Conservation of natural features, wild fauna and flora:
- 18. Conservation of landscape features:
- 19. Conservation of buildings and structures:
- 20. Structural townscape role:

F: Community involvement

- 21. Community involvement in management and development:
- 22. Appropriate provision for community:

G: Marketing

- 23. Marketing and promotion:
- 24. Provision of appropriate information:
- 25. Provision of appropriate educational / information:

H: Comments

highway verge on steep bank heavily vegetated

Site ID:

21

Site Name:

Open Space at Grove Road & Buckingham Road

Primary Typology:

Amenity greenspace

Section C - Play Provision

1. If a play area is within site, please note type (if known):

2. Is there play equipment on site?

If so;

3. How many separate items of equipment?

+1 for each item

4. Which age groups are catered for? (+1 each)

A. Under 5 years

B. 5 to 11 years

C. Over 11 years

5. Which play activities are provided for? (+1 each)

A. Balancing

D. Sliding

G. Rotating

J. Counting

B. Rocking

E. Social Play

H. Jumping

K. Touching

C. Climbing / Agility

F. Swinging

I. Viewing

6. Is there impact absorbant surfacing around the equipment?

+1

7. Is the play area fenced off from the rest of the open space?

+1

If so;

8. Are there benches within the enclosure?

+1

9. Are there litter bins within the enclosure?

+1

10. Are gates outward opening?

+1

11. Are gates self closing?

+1

12. Is there a play area notice at the entrance stating dog free, children only and emergency contacts?

+1

13. Is there space within the enclosure, separate from the equipped area, for informal play/ general?

+1

14. Overall condition of play equipment (Score 1-3)

15. Is there other provision for play on site **+1**

16. If so, what? (Note condition for each feature, score 1-5)

A. MUGA

B. Interactive water play feature

C. Rebound wall

D. Skateboarding ramps

E. Youth shelter

F. Other

G. Overall condition of other play provision

17. Tick if scope for enhancement?

Section D - Active recreation / sport provision

Is this part of the site accessible?

Note - the number and condition score for each type of facility present on the site (score 1 - 3)

	No.	Score	Details (e.g. pitch surface)
1. Athletics track	<input type="text"/>	<input type="text"/>	<input type="text"/>
2. Football pitch (full size)	<input type="text"/>	<input type="text"/>	<input type="text"/>
3. Football pitch (junior)	<input type="text"/>	<input type="text"/>	<input type="text"/>
4. Rugby pitch	<input type="text"/>	<input type="text"/>	<input type="text"/>
5. Cricket pitch	<input type="text"/>	<input type="text"/>	<input type="text"/>
6. Outdoor bowls	<input type="text"/>	<input type="text"/>	<input type="text"/>
7. Other pitch	<input type="text"/>	<input type="text"/>	<input type="text"/>
8. Golf	<input type="text"/>	<input type="text"/>	<input type="text"/>
9. Other facilities	<input type="text"/>	<input type="text"/>	<input type="text"/>

Tick if scope for enhancement

Evidence of informal recreational use

10. What evidence of informal recreation was apparent at the time of the audit? **+1 each**

- | | |
|---|---|
| <input type="checkbox"/> a. Walking / dog walking | <input type="checkbox"/> e. Desire lines |
| <input type="checkbox"/> b. Children's play | <input type="checkbox"/> f. Horse riding |
| <input type="checkbox"/> c. Teenagers 'hanging out' | <input type="checkbox"/> g. Skateboarding |
| <input type="checkbox"/> d. Sitting / relaxing | <input type="checkbox"/> h. Cycling |

i. Other:

j: Overall provision for information recreation (score 1-3):

Tick if scope for enhancement

Basic amenities / site furniture provision

+1 each	Score (1-3)	+1 each	Score (1-3)
<input type="checkbox"/> 27. Operational toilets	<input type="text"/>	<input type="checkbox"/> 35. Dog bins	<input type="text"/>
<input type="checkbox"/> 28. Disabled toilets	<input type="text"/>	<input type="checkbox"/> 36. Seating	<input type="text"/>
<input type="checkbox"/> 29. Staff office	<input type="text"/>	<input type="checkbox"/> 37. Nature trail	<input type="text"/>
<input type="checkbox"/> 30. Onsite car parking	<input type="text"/>	<input type="checkbox"/> 38. Trim trail	<input type="text"/>
<input type="checkbox"/> 31. Offsite car parking	<input type="text"/>	<input type="checkbox"/> 39. Drinking water fountain	<input type="text"/>
<input type="checkbox"/> 32. Cafe	<input type="text"/>	<input type="checkbox"/> 40. Lifebelts	<input type="text"/>
<input type="checkbox"/> 33. Community centre	<input type="text"/>	<input type="checkbox"/> 41. Public telephone	<input type="text"/>
<input type="checkbox"/> 34. Litter bins	<input type="text"/>	<input type="checkbox"/> 42. Cycle parking	<input type="text"/>

43. Other basic amenities:

Tick if scope for enhancement

Site ID:

21

Site Name:

Open Space at Grove Road & Buckingham Road

Primary Typology:

Amenity greenspace

Section E - Multi-Functionality

Functions	Existing	Potential
1. Water attenuation	<input type="checkbox"/>	<input type="checkbox"/>
2. Reduce air pollution	<input checked="" type="checkbox"/>	<input type="checkbox"/>
3. Reduce noise pollution	<input type="checkbox"/>	<input checked="" type="checkbox"/>
4. Biodiversity/wildlife enhancement	<input checked="" type="checkbox"/>	<input type="checkbox"/>
5. Cultural heritage	<input type="checkbox"/>	<input type="checkbox"/>
6. Visual enhancement	<input type="checkbox"/>	<input checked="" type="checkbox"/>
7. Space for people/informal recreation	<input type="checkbox"/>	<input type="checkbox"/>
8. Play	<input type="checkbox"/>	<input type="checkbox"/>
9. Food growing	<input type="checkbox"/>	<input type="checkbox"/>
10. Separation function	<input checked="" type="checkbox"/>	<input checked="" type="checkbox"/>

Site ID: 21

Site Name: Open Space at Grove Road & Buckingham Road

Primary Typology: Amenity greenspace

Quality and Value Summary

Quality Scores

Section A - Baseline Assessment

Section B - Field Assessment

Section C - Play Provision:

Section D - Active Recreation/
Sports Provision

Section E - Multi-Functionality

Overall Quality Score:

Value Scores

Section A - Baseline Assessment

Section B - Field Assessment

Section C - Play Provision:

Section D - Active Recreation/
Sports Provision

Section E - Multi-Functionality

Overall Value Score:

Site ID: 23

Site Name: Open Space at Grove Road & Lincoln Road

Primary Typology: Amenity greenspace

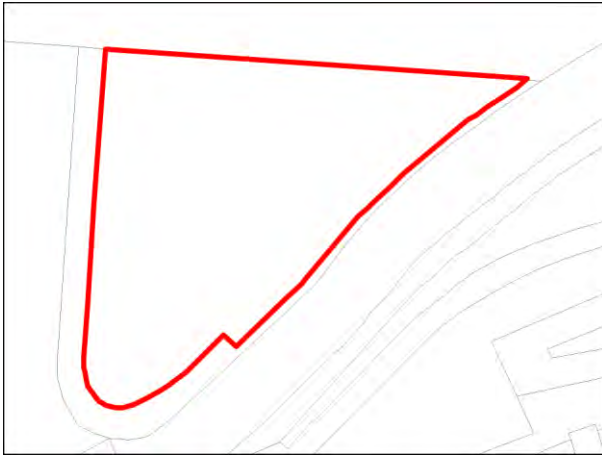
Section A - Survey Information

Date of audit: 11/04/2016

Time spent surveying: 10mins

Surveyor: TB

Survey site access: Whole site



Questions that contribute to the Quality score are in green

Questions that contribute to the Value score are in Yellow

Baseline Assessment - Site Information

Site ID: 23

Typology: Amenity greenspace

Site name: Open Space at Grove Road & Lincoln Road

Analysis Area: South Woodford

Easting: 540029

Area (Ha): 0.05

Northing: 190518

Baseline Assessment - Planning Designation

National (Statutory) - Score of 3 if present

- Listed building
- Scheduled Monument
- Site of Special Scientific Interest (SSSI)
- National Nature Reserve (NNR)
- Green Belt
- Public Footpath
- AONB
- SPA
- SAC
- Ramsar
- World Heritage Site (and buffer)

Regional - Score of 2 if present

- Site of Importance for Nature Conservation (SINC)
- MOL
- Green Chain
- Regionally Important Geological and Geomorphological Site

Local - Score of 1 if present

- Conservation Area
- Local Nature Reserve
- Locally Listed Building
- Historic Landscape Archaeological Priority Zone

National (Non-statutory) - Score of 3 if present

Site ID:

23

Site Name:

Open Space at Grove Road & Lincoln Road

Primary Typology:

Amenity greenspace

- EH Register of Historic Parks and Gardens
- Sustrans Cycle Routes
- Within a Flood Risk Zone

Community Involvement

Is there a 'Friends of' group for this site +1

Name of group:

Is there a programme of activities / events that +1

If so, score the quality of the events programme:

Management

Is there a full-time staff presence on site? +1

Has the site achieved a Green Flag award? +3

Has the site achieved a Green Pennant award? +3

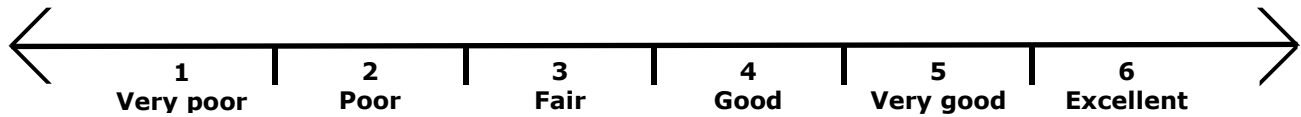
Has the site achieved a Green Heritage award? +3

Site ID: 23

Site Name: Open Space at Grove Road & Lincoln Road

Primary Typology: Amenity greenspace

Section B - Field Assessment



A: Welcoming place

- 1. Welcoming:
- 2. Good and safe access:
- 3. Signage:
- 4. Equal access for all:
- 5. Site access:

B: Healthy, safe and secure

- 6. Safe equipment and facilities:
- 7. Personal security in open space:
- 8. Dog fouling:
- 9. Appropriate provision of facilities:
- 10. Quality of facilities:

C: Clean and well maintained

- 11. Litter and waste management:
- 12. Grounds maintenance and horticulture:
- 13. Building and infrastructure maintenance:

D: Sustainability

- 14. Environmental sustainability:
- 15. Waste minimisation:
- 16. Arboriculture and woodland management:

E: Conservation and heritage

- 17. Conservation of natural features, wild fauna and flora:
- 18. Conservation of landscape features:
- 19. Conservation of buildings and structures:
- 20. Structural townscape role:

F: Community involvement

- 21. Community involvement in management and development:
- 22. Appropriate provision for community:

G: Marketing

- 23. Marketing and promotion:
- 24. Provision of appropriate information:
- 25. Provision of appropriate educational / information:

H: Comments

Site ID: 23

Site Name: Open Space at Grove Road & Lincoln Road

Primary Typology: Amenity greenspace

Section C - Play Provision

1. If a play area is within site, please note type (if known):

2. Is there play equipment on site?

If so;

3. How many separate items of equipment? **+1 for each item**

4. Which age groups are catered for? (+1 each)

A. Under 5 years B. 5 to 11 years C. Over 11 years

5. Which play activities are provided for? (+1 each)

A. Balancing D. Sliding G. Rotating J. Counting
 B. Rocking E. Social Play H. Jumping K. Touching
 C. Climbing / Agility F. Swinging I. Viewing

6. Is there impact absorbant surfacing around the equipment? **+1**

7. Is the play area fenced off from the rest of the open space? **+1**

If so;

8. Are there benches within the enclosure? **+1**

9. Are there litter bins within the enclosure? **+1**

10. Are gates outward opening? **+1**

11. Are gates self closing? **+1**

12. Is there a play area notice at the entrance stating dog free, children only and emergencycontacts? **+1**

13. Is there space within the enclosure, separate from the equipped area, for informal play/ general? **+1**

14. Overall condition of play equipment (Score 1-3)

15. Is there other provision for play on site **+1**

16. If so, what? (Note condition for each feature, score 1-5)

A. MUGA

B. Interactive water play feature

C. Rebound wall

D. Skateboarding ramps

E. Youth shelter

F. Other

G. Overall condition of other play provision

17. Tick if scope for enhancement?

Site ID: 23

Site Name: Open Space at Grove Road & Lincoln Road

Primary Typology: Amenity greenspace

Section D - Active recreation / sport provision

Is this part of the site accessible?

Note - the number and condition score for each type of facility present on the site (score 1 - 3)

	No.	Score	Details (e.g. pitch surface)
1. Athletics track	<input type="text"/>	<input type="text"/>	<input type="text"/>
2. Football pitch (full size)	<input type="text"/>	<input type="text"/>	<input type="text"/>
3. Football pitch (junior)	<input type="text"/>	<input type="text"/>	<input type="text"/>
4. Rugby pitch	<input type="text"/>	<input type="text"/>	<input type="text"/>
5. Cricket pitch	<input type="text"/>	<input type="text"/>	<input type="text"/>
6. Outdoor bowls	<input type="text"/>	<input type="text"/>	<input type="text"/>
7. Other pitch	<input type="text"/>	<input type="text"/>	<input type="text"/>
8. Golf	<input type="text"/>	<input type="text"/>	<input type="text"/>
9. Other facilities	<input type="text"/>	<input type="text"/>	<input type="text"/>

Tick if scope for enhancement

Evidence of informal recreational use

10. What evidence of informal recreation was apparent at the time of the audit? **+1 each**

- a. Walking / dog walking
- b. Children's play
- c. Teenagers 'hanging out'
- d. Sitting / relaxing
- e. Desire lines
- f. Horse riding
- g. Skateboarding
- h. Cycling

i. Other:

j: Overall provision for information recreation (score 1-3):

Tick if scope for enhancement

Basic amenities / site furniture provision

+1 each	Score (1-3)	+1 each	Score (1-3)
<input type="checkbox"/> 27. Operational toilets	<input type="text"/>	<input type="checkbox"/> 35. Dog bins	<input type="text"/>
<input type="checkbox"/> 28. Disabled toilets	<input type="text"/>	<input type="checkbox"/> 36. Seating	<input type="text"/>
<input type="checkbox"/> 29. Staff office	<input type="text"/>	<input type="checkbox"/> 37. Nature trail	<input type="text"/>
<input type="checkbox"/> 30. Onsite car parking	<input type="text"/>	<input type="checkbox"/> 38. Trim trail	<input type="text"/>
<input type="checkbox"/> 31. Offsite car parking	<input type="text"/>	<input type="checkbox"/> 39. Drinking water fountain	<input type="text"/>
<input type="checkbox"/> 32. Cafe	<input type="text"/>	<input type="checkbox"/> 40. Lifebelts	<input type="text"/>
<input type="checkbox"/> 33. Community centre	<input type="text"/>	<input type="checkbox"/> 41. Public telephone	<input type="text"/>
<input type="checkbox"/> 34. Litter bins	<input type="text"/>	<input type="checkbox"/> 42. Cycle parking	<input type="text"/>

43. Other basic amenities:

Tick if scope for enhancement

Site ID: 23

Site Name: Open Space at Grove Road & Lincoln Road

Primary Typology: Amenity greenspace

Section E - Multi-Functionality

Functions	Existing	Potential
1. Water attenuation	<input type="checkbox"/>	<input type="checkbox"/>
2. Reduce air pollution	<input type="checkbox"/>	<input type="checkbox"/>
3. Reduce noise pollution	<input type="checkbox"/>	<input type="checkbox"/>
4. Biodiversity/wildlife enhancement	<input checked="" type="checkbox"/>	<input checked="" type="checkbox"/>
5. Cultural heritage	<input type="checkbox"/>	<input type="checkbox"/>
6. Visual enhancement	<input type="checkbox"/>	<input checked="" type="checkbox"/>
7. Space for people/informal recreation	<input checked="" type="checkbox"/>	<input checked="" type="checkbox"/>
8. Play	<input type="checkbox"/>	<input checked="" type="checkbox"/>
9. Food growing	<input type="checkbox"/>	<input type="checkbox"/>
10. Separation function	<input type="checkbox"/>	<input checked="" type="checkbox"/>

Site ID: 23

Site Name: Open Space at Grove Road & Lincoln Road

Primary Typology: Amenity greenspace

Quality and Value Summary

Quality Scores

Section A - Baseline Assessment

Section B - Field Assessment

Section C - Play Provision:

Section D - Active Recreation/
Sports Provision

Section E - Multi-Functionality

Overall Quality Score:

Value Scores

Section A - Baseline Assessment

Section B - Field Assessment

Section C - Play Provision:

Section D - Active Recreation/
Sports Provision

Section E - Multi-Functionality

Overall Value Score:

Site ID: 24

Site Name: Open Space at Grove Road & Stanley Road

Primary Typology: Amenity greenspace

Section A - Survey Information

Date of audit: 11/04/2016

Time spent surveying: 30mins

Surveyor: TB

Survey site access: Whole site



Questions that contribute to the Quality score are in green

Questions that contribute to the Value score are in Yellow

Baseline Assessment - Site Information

Site ID: 24

Typology: Amenity greenspace

Site name: Open Space at Grove Road & Stanley Road

Analysis Area: South Woodford

Easting: 539756

Area (Ha): 0.16

Northing: 190470

Baseline Assessment - Planning Designation

National (Statutory) - Score of 3 if present

- Listed building
- Scheduled Monument
- Site of Special Scientific Interest (SSSI)
- National Nature Reserve (NNR)
- Green Belt
- Public Footpath
- AONB
- SPA
- SAC
- Ramsar
- World Heritage Site (and buffer)

Regional - Score of 2 if present

- Site of Importance for Nature Conservation (SINC)
- MOL
- Green Chain
- Regionally Important Geological and Geomorphological Site

Local - Score of 1 if present

- Conservation Area
- Local Nature Reserve
- Locally Listed Building
- Historic Landscape Archaeological Priority Zone

National (Non-statutory) - Score of 3 if present

Site ID:

24

Site Name:

Open Space at Grove Road & Stanley Road

Primary Typology:

Amenity greenspace

- EH Register of Historic Parks and Gardens
- Sustrans Cycle Routes
- Within a Flood Risk Zone

Community Involvement

Is there a 'Friends of' group for this site +1

Name of group:

Is there a programme of activities / events that +1

If so, score the quality of the events programme:

Management

Is there a full-time staff presence on site? +1

Has the site achieved a Green Flag award? +3

Has the site achieved a Green Pennant award? +3

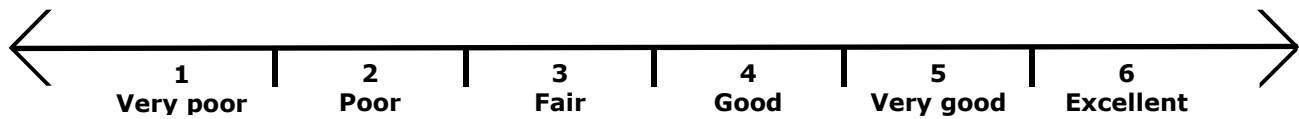
Has the site achieved a Green Heritage award? +3

Site ID: 24

Site Name: Open Space at Grove Road & Stanley Road

Primary Typology: Amenity greenspace

Section B - Field Assessment



A: Welcoming place

- 1. Welcoming:
- 2. Good and safe access:
- 3. Signage:
- 4. Equal access for all:
- 5. Site access:

B: Healthy, safe and secure

- 6. Safe equipment and facilities:
- 7. Personal security in open space:
- 8. Dog fouling:
- 9. Appropriate provision of facilities:
- 10. Quality of facilities:

C: Clean and well maintained

- 11. Litter and waste management:
- 12. Grounds maintenance and horticulture:
- 13. Building and infrastructure maintenance:

D: Sustainability

- 14. Environmental sustainability:
- 15. Waste minimisation:
- 16. Arboriculture and woodland management:

E: Conservation and heritage

- 17. Conservation of natural features, wild fauna and flora:
- 18. Conservation of landscape features:
- 19. Conservation of buildings and structures:
- 20. Structural townscape role:

F: Community involvement

- 21. Community involvement in management and development:
- 22. Appropriate provision for community:

G: Marketing

- 23. Marketing and promotion:
- 24. Provision of appropriate information:
- 25. Provision of appropriate educational / information:

H: Comments

Site ID: 24

Site Name: Open Space at Grove Road & Stanley Road

Primary Typology: Amenity greenspace

Section C - Play Provision

1. If a play area is within site, please note type (if known):

2. Is there play equipment on site?

If so;

3. How many separate items of equipment? **+1 for each item**

4. Which age groups are catered for? (+1 each)

A. Under 5 years B. 5 to 11 years C. Over 11 years

5. Which play activities are provided for? (+1 each)

A. Balancing D. Sliding G. Rotating J. Counting
 B. Rocking E. Social Play H. Jumping K. Touching
 C. Climbing / Agility F. Swinging I. Viewing

6. Is there impact absorbant surfacing around the equipment? **+1**

7. Is the play area fenced off from the rest of the open space? **+1**

If so;

8. Are there benches within the enclosure? **+1**

9. Are there litter bins within the enclosure? **+1**

10. Are gates outward opening? **+1**

11. Are gates self closing? **+1**

12. Is there a play area notice at the entrance stating dog free, children only and emergencycontacts? **+1**

13. Is there space within the enclosure, separate from the equipped area, for informal play/ general? **+1**

14. Overall condition of play equipment (Score 1-3)

15. Is there other provision for play on site **+1**

16. If so, what? (Note condition for each feature, score 1-5)

A. MUGA

B. Interactive water play feature

C. Rebound wall

D. Skateboarding ramps

E. Youth shelter

F. Other

G. Overall condition of other play provision

17. Tick if scope for enhancement?

Site ID: 24

Site Name: Open Space at Grove Road & Stanley Road

Primary Typology: Amenity greenspace

Section D - Active recreation / sport provision

Is this part of the site accessible?

Note - the number and condition score for each type of facility present on the site (score 1 - 3)

	No.	Score	Details (e.g. pitch surface)
1. Athletics track	<input type="text"/>	<input type="text"/>	<input type="text"/>
2. Football pitch (full size)	<input type="text"/>	<input type="text"/>	<input type="text"/>
3. Football pitch (junior)	<input type="text"/>	<input type="text"/>	<input type="text"/>
4. Rugby pitch	<input type="text"/>	<input type="text"/>	<input type="text"/>
5. Cricket pitch	<input type="text"/>	<input type="text"/>	<input type="text"/>
6. Outdoor bowls	<input type="text"/>	<input type="text"/>	<input type="text"/>
7. Other pitch	<input type="text"/>	<input type="text"/>	<input type="text"/>
8. Golf	<input type="text"/>	<input type="text"/>	<input type="text"/>
9. Other facilities	<input type="text"/>	<input type="text"/>	<input type="text"/>

Tick if scope for enhancement

Evidence of informal recreational use

10. What evidence of informal recreation was apparent at the time of the audit? **+1 each**

- a. Walking / dog walking
- b. Children's play
- c. Teenagers 'hanging out'
- d. Sitting / relaxing
- e. Desire lines
- f. Horse riding
- g. Skateboarding
- h. Cycling

i. Other:

j: Overall provision for information recreation (score 1-3):

Tick if scope for enhancement

Basic amenities / site furniture provision

+1 each	Score (1-3)	+1 each	Score (1-3)
<input type="checkbox"/> 27. Operational toilets	<input type="text"/>	<input type="checkbox"/> 35. Dog bins	<input type="text"/>
<input type="checkbox"/> 28. Disabled toilets	<input type="text"/>	<input type="checkbox"/> 36. Seating	<input type="text"/>
<input type="checkbox"/> 29. Staff office	<input type="text"/>	<input type="checkbox"/> 37. Nature trail	<input type="text"/>
<input type="checkbox"/> 30. Onsite car parking	<input type="text"/>	<input type="checkbox"/> 38. Trim trail	<input type="text"/>
<input type="checkbox"/> 31. Offsite car parking	<input type="text"/>	<input type="checkbox"/> 39. Drinking water fountain	<input type="text"/>
<input type="checkbox"/> 32. Cafe	<input type="text"/>	<input type="checkbox"/> 40. Lifebelts	<input type="text"/>
<input type="checkbox"/> 33. Community centre	<input type="text"/>	<input type="checkbox"/> 41. Public telephone	<input type="text"/>
<input type="checkbox"/> 34. Litter bins	<input type="text"/>	<input type="checkbox"/> 42. Cycle parking	<input type="text"/>

43. Other basic amenities:

Tick if scope for enhancement

Site ID: 24

Site Name: Open Space at Grove Road & Stanley Road

Primary Typology: Amenity greenspace

Section E - Multi-Functionality

Functions	Existing	Potential
1. Water attenuation	<input type="checkbox"/>	<input type="checkbox"/>
2. Reduce air pollution	<input type="checkbox"/>	<input type="checkbox"/>
3. Reduce noise pollution	<input type="checkbox"/>	<input type="checkbox"/>
4. Biodiversity/wildlife enhancement	<input type="checkbox"/>	<input checked="" type="checkbox"/>
5. Cultural heritage	<input type="checkbox"/>	<input type="checkbox"/>
6. Visual enhancement	<input type="checkbox"/>	<input checked="" type="checkbox"/>
7. Space for people/informal recreation	<input checked="" type="checkbox"/>	<input checked="" type="checkbox"/>
8. Play	<input type="checkbox"/>	<input checked="" type="checkbox"/>
9. Food growing	<input type="checkbox"/>	<input type="checkbox"/>
10. Separation function	<input type="checkbox"/>	<input checked="" type="checkbox"/>

Site ID: 24

Site Name: Open Space at Grove Road & Stanley Road

Primary Typology: Amenity greenspace

Quality and Value Summary

Quality Scores

Section A - Baseline Assessment

Section B - Field Assessment

Section C - Play Provision:

Section D - Active Recreation/
Sports Provision

Section E - Multi-Functionality

Overall Quality Score:

Value Scores

Section A - Baseline Assessment

Section B - Field Assessment

Section C - Play Provision:

Section D - Active Recreation/
Sports Provision

Section E - Multi-Functionality

Overall Value Score:

Site ID: 25

Site Name: Clayhall Park

Primary Typology: Parks and gardens

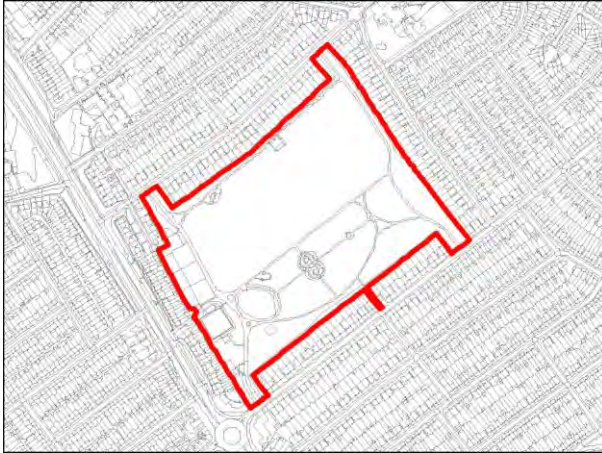
Section A - Survey Information

Date of audit: 08/04/2016

Time spent surveying: 20mins

Surveyor: MP

Survey site access: Whole site



Questions that contribute to the Quality score are in green

Questions that contribute to the Value score are in Yellow

Baseline Assessment - Site Information

Site ID: 25

Typology: Parks and gardens

Site name: Clayhall Park

Analysis Area: South Woodford

Easting: 542805

Area (Ha): 14.38

Northing: 189349

Baseline Assessment - Planning Designation

National (Statutory) - Score of 3 if present

- Listed building
- Scheduled Monument
- Site of Special Scientific Interest (SSSI)
- National Nature Reserve (NNR)
- Green Belt
- Public Footpath
- AONB
- SPA
- SAC
- Ramsar
- World Heritage Site (and buffer)

Regional - Score of 2 if present

- Site of Importance for Nature Conservation (SINC)
- MOL
- Green Chain
- Regionally Important Geological and Geomorphological Site

Local - Score of 1 if present

- Conservation Area
- Local Nature Reserve
- Locally Listed Building
- Historic Landscape Archaeological Priority Zone

National (Non-statutory) - Score of 3 if present

Site ID:

25

Site Name:

Clayhall Park

Primary Typology:

Parks and gardens

- EH Register of Historic Parks and Gardens**
- Sustrans Cycle Routes**
- Within a Flood Risk Zone**

Community Involvement

Is there a 'Friends of' group for this site **+1**

Name of group:

Is there a programme of activities / events that **+1**

If so, score the quality of the events programme:

Management

Is there a full-time staff presence on site? **+1**

Has the site achieved a Green Flag award? **+3**

Has the site achieved a Green Pennant award? **+3**

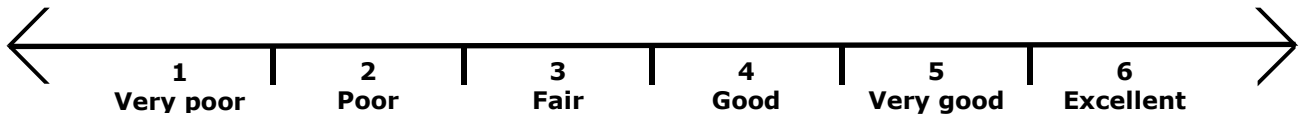
Has the site achieved a Green Heritage award? **+3**

Site ID: 25

Site Name: Clayhall Park

Primary Typology: Parks and gardens

Section B - Field Assessment



A: Welcoming place

- 1. Welcoming:
- 2. Good and safe access:
- 3. Signage:
- 4. Equal access for all:
- 5. Site access:

B: Healthy, safe and secure

- 6. Safe equipment and facilities:
- 7. Personal security in open space:
- 8. Dog fouling:
- 9. Appropriate provision of facilities:
- 10. Quality of facilities:

C: Clean and well maintained

- 11. Litter and waste management:
- 12. Grounds maintenance and horticulture:
- 13. Building and infrastructure maintenance:

D: Sustainability

- 14. Environmental sustainability:
- 15. Waste minimisation:
- 16. Arboriculture and woodland management:

E: Conservation and heritage

- 17. Conservation of natural features, wild fauna and flora:
- 18. Conservation of landscape features:
- 19. Conservation of buildings and structures:
- 20. Structural townscape role:

F: Community involvement

- 21. Community involvement in management and development:
- 22. Appropriate provision for community:

G: Marketing

- 23. Marketing and promotion:
- 24. Provision of appropriate information:
- 25. Provision of appropriate educational / information:

H: Comments

Site ID: 25

Site Name: Clayhall Park

Primary Typology: Parks and gardens

Section C - Play Provision

1. If a play area is within site, please note type (if known): Neighbourhood playable space

2. Is there play equipment on site?

If so;

3. How many separate items of equipment? 13 +1 for each item

4. Which age groups are catered for? (+1 each)

A. Under 5 years B. 5 to 11 years C. Over 11 years

5. Which play activities are provided for? (+1 each)

A. Balancing D. Sliding G. Rotating J. Counting
 B. Rocking E. Social Play H. Jumping K. Touching
 C. Climbing / Agility F. Swinging I. Viewing

6. Is there impact absorbant surfacing around the equipment? +1

7. Is the play area fenced off from the rest of the open space? +1

If so;

8. Are there benches within the enclosure? +1

9. Are there litter bins within the enclosure? +1

10. Are gates outward opening? +1

11. Are gates self closing? +1

12. Is there a play area notice at the entrance stating dog free, children only and emergencycontacts? +1

13. Is there space within the enclosure, separate from the equipped area, for informal play/ general? +1

14. Overall condition of play equipment (Score 1-3) 2

15. Is there other provision for play on site +1

16. If so, what? (Note condition for each feature, score 1-5)

A. MUGA

B. Interactive water play feature

C. Rebound wall

D. Skateboarding ramps

E. Youth shelter

F. Other 4

G. Overall condition of other play provision

17. Tick if scope for enhancement?

Site ID: 25

Site Name: Clayhall Park

Primary Typology: Parks and gardens

Section D - Active recreation / sport provision Is this part of the site accessible?

Note - the number and condition score for each type of facility present on the site (score 1 - 3)

	No.	Score	Details (e.g. pitch surface)
1. Athletics track			
2. Football pitch (full size)			
3. Football pitch (junior)			
4. Rugby pitch			
5. Cricket pitch	2	3	1 artificial. 1 grass
6. Outdoor bowls			
7. Other pitch			
8. Golf			
9. Other facilities	8	2	1 basketball. 6 tennis courts. 1 bowl

 Tick if scope for enhancement**Evidence of informal recreational use**10. What evidence of informal recreation was apparent at the time of the audit? **+1 each**

- | | |
|--|---|
| <input checked="" type="checkbox"/> a. Walking / dog walking | <input type="checkbox"/> e. Desire lines |
| <input checked="" type="checkbox"/> b. Children's play | <input type="checkbox"/> f. Horse riding |
| <input checked="" type="checkbox"/> c. Teenagers 'hanging out' | <input type="checkbox"/> g. Skateboarding |
| <input checked="" type="checkbox"/> d. Sitting / relaxing | <input type="checkbox"/> h. Cycling |

i. Other:

j: Overall provision for information recreation (score 1-3):

3

 Tick if scope for enhancement**Basic amenities / site furniture provision****+1 each****Score (1-3)**

<input checked="" type="checkbox"/> 27. Operational toilets	2
<input checked="" type="checkbox"/> 28. Disabled toilets	2
<input type="checkbox"/> 29. Staff office	
<input checked="" type="checkbox"/> 30. Onsite car parking	3
<input type="checkbox"/> 31. Offsite car parking	
<input checked="" type="checkbox"/> 32. Cafe	3
<input type="checkbox"/> 33. Community centre	
<input checked="" type="checkbox"/> 34. Litter bins	2

+1 each**Score (1-3)**

<input checked="" type="checkbox"/> 35. Dog bins	2
<input checked="" type="checkbox"/> 36. Seating	3
<input type="checkbox"/> 37. Nature trail	
<input type="checkbox"/> 38. Trim trail	
<input type="checkbox"/> 39. Drinking water fountain	
<input type="checkbox"/> 40. Lifebelts	
<input type="checkbox"/> 41. Public telephone	
<input type="checkbox"/> 42. Cycle parking	

43. Other basic amenities: Boxing club

2

 Tick if scope for enhancement

Site ID:

25

Site Name:

Clayhall Park

Primary Typology:

Parks and gardens

Section E - Multi-Functionality

Functions

Existing

Potential

1. Water attenuation	<input type="checkbox"/>	<input checked="" type="checkbox"/>
2. Reduce air pollution	<input type="checkbox"/>	<input checked="" type="checkbox"/>
3. Reduce noise pollution	<input type="checkbox"/>	<input type="checkbox"/>
4. Biodiversity/wildlife enhancement	<input checked="" type="checkbox"/>	<input checked="" type="checkbox"/>
5. Cultural heritage	<input checked="" type="checkbox"/>	<input type="checkbox"/>
6. Visual enhancement	<input checked="" type="checkbox"/>	<input type="checkbox"/>
7. Space for people/informal recreation	<input checked="" type="checkbox"/>	<input type="checkbox"/>
8. Play	<input checked="" type="checkbox"/>	<input checked="" type="checkbox"/>
9. Food growing	<input type="checkbox"/>	<input type="checkbox"/>
10. Separation function	<input checked="" type="checkbox"/>	<input type="checkbox"/>

Site ID:

25

Site Name:

Clayhall Park

Primary Typology:

Parks and gardens

Quality and Value Summary

Quality Scores

Section A - Baseline Assessment

Section B - Field Assessment

Section C - Play Provision:

Section D - Active Recreation/
Sports Provision

Section E - Multi-Functionality

Overall Quality Score:

Value Scores

Section A - Baseline Assessment

Section B - Field Assessment

Section C - Play Provision:

Section D - Active Recreation/
Sports Provision

Section E - Multi-Functionality

Overall Value Score:

Site ID: 27

Site Name: Amenity Space East, Queen Mary Avenue

Primary Typology: Amenity greenspace

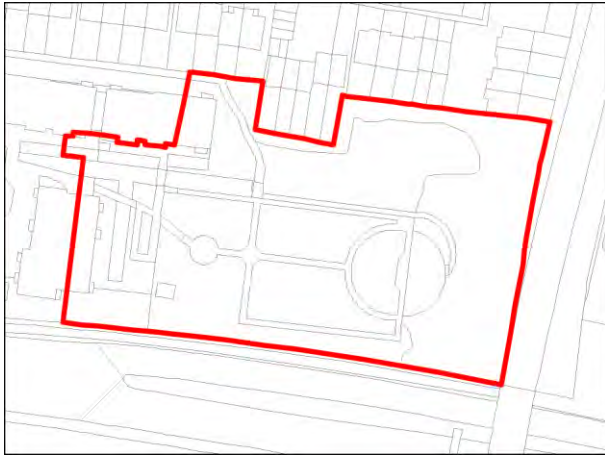
Section A - Survey Information

Date of audit: 18/04/2016

Time spent surveying: 0

Surveyor: TB

Survey site access: No access



Questions that contribute to the Quality score are in green

Questions that contribute to the Value score are in Yellow

Baseline Assessment - Site Information

Site ID: 27

Typology: Amenity greenspace

Site name: Amenity Space East, Queen Mary Avenue

Analysis Area: South Woodford

Easting: 540542

Area (Ha): 0.83

Northing: 190606

Baseline Assessment - Planning Designation

National (Statutory) - Score of 3 if present

- Listed building
- Scheduled Monument
- Site of Special Scientific Interest (SSSI)
- National Nature Reserve (NNR)
- Green Belt
- Public Footpath
- AONB
- SPA
- SAC
- Ramsar
- World Heritage Site (and buffer)

Regional - Score of 2 if present

- Site of Importance for Nature Conservation (SINC)
- MOL
- Green Chain
- Regionally Important Geological and Geomorphological Site

Local - Score of 1 if present

- Conservation Area
- Local Nature Reserve
- Locally Listed Building
- Historic Landscape Archaeological Priority Zone

National (Non-statutory) - Score of 3 if present

Site ID:

27

Site Name:

Amenity Space East, Queen Mary Avenue

Primary Typology:

Amenity greenspace

- EH Register of Historic Parks and Gardens
- Sustrans Cycle Routes
- Within a Flood Risk Zone

Community Involvement

Is there a 'Friends of' group for this site +1

Name of group:

Is there a programme of activities / events that +1

If so, score the quality of the events programme:

Management

Is there a full-time staff presence on site? +1

Has the site achieved a Green Flag award? +3

Has the site achieved a Green Pennant award? +3

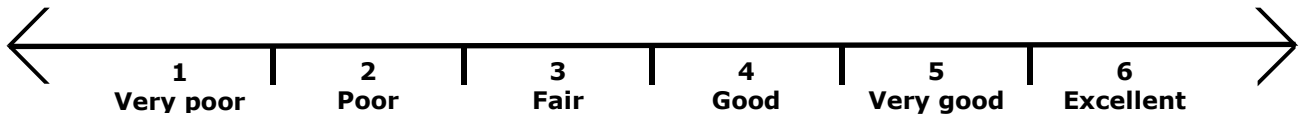
Has the site achieved a Green Heritage award? +3

Site ID: 27

Site Name: Amenity Space East, Queen Mary Avenue

Primary Typology: Amenity greenspace

Section B - Field Assessment



A: Welcoming place

- 1. Welcoming:
- 2. Good and safe access:
- 3. Signage:
- 4. Equal access for all:
- 5. Site access:

B: Healthy, safe and secure

- 6. Safe equipment and facilities:
- 7. Personal security in open space:
- 8. Dog fouling:
- 9. Appropriate provision of facilities:
- 10. Quality of facilities:

C: Clean and well maintained

- 11. Litter and waste management:
- 12. Grounds maintenance and horticulture:
- 13. Building and infrastructure maintenance:

D: Sustainability

- 14. Environmental sustainability:
- 15. Waste minimisation:
- 16. Arboriculture and woodland management:

E: Conservation and heritage

- 17. Conservation of natural features, wild fauna and flora:
- 18. Conservation of landscape features:
- 19. Conservation of buildings and structures:
- 20. Structural townscape role:

F: Community involvement

- 21. Community involvement in management and development:
- 22. Appropriate provision for community:

G: Marketing

- 23. Marketing and promotion:
- 24. Provision of appropriate information:
- 25. Provision of appropriate educational / information:

H: Comments

Site ID: 27

Site Name: Amenity Space East, Queen Mary Avenue

Primary Typology: Amenity greenspace

Section C - Play Provision

1. If a play area is within site, please note type (if known):

2. Is there play equipment on site?

If so;

3. How many separate items of equipment? **+1 for each item**

4. Which age groups are catered for? (+1 each)

A. Under 5 years

B. 5 to 11 years

C. Over 11 years

5. Which play activities are provided for? (+1 each)

A. Balancing

D. Sliding

G. Rotating

J. Counting

B. Rocking

E. Social Play

H. Jumping

K. Touching

C. Climbing / Agility

F. Swinging

I. Viewing

6. Is there impact absorbant surfacing around the equipment? **+1**

7. Is the play area fenced off from the rest of the open space? **+1**

If so;

8. Are there benches within the enclosure? **+1**

9. Are there litter bins within the enclosure? **+1**

10. Are gates outward opening? **+1**

11. Are gates self closing? **+1**

12. Is there a play area notice at the entrance stating dog free, children only and emergencycontacts? **+1**

13. Is there space within the enclosure, separate from the equipped area, for informal play/ general? **+1**

14. Overall condition of play equipment (Score 1-3)

15. Is there other provision for play on site **+1**

16. If so, what? (Note condition for each feature, score 1-5)

A. MUGA

B. Interactive water play feature

C. Rebound wall

D. Skateboarding ramps

E. Youth shelter

F. Other

G. Overall condition of other play provision

17. Tick if scope for enhancement?

Site ID: 27

Site Name: Amenity Space East, Queen Mary Avenue

Primary Typology: Amenity greenspace

Section D - Active recreation / sport provision

Is this part of the site accessible?

Note - the number and condition score for each type of facility present on the site (score 1 - 3)

	No.	Score	Details (e.g. pitch surface)
1. Athletics track	<input type="text"/>	<input type="text"/>	<input type="text"/>
2. Football pitch (full size)	<input type="text"/>	<input type="text"/>	<input type="text"/>
3. Football pitch (junior)	<input type="text"/>	<input type="text"/>	<input type="text"/>
4. Rugby pitch	<input type="text"/>	<input type="text"/>	<input type="text"/>
5. Cricket pitch	<input type="text"/>	<input type="text"/>	<input type="text"/>
6. Outdoor bowls	<input type="text"/>	<input type="text"/>	<input type="text"/>
7. Other pitch	<input type="text"/>	<input type="text"/>	<input type="text"/>
8. Golf	<input type="text"/>	<input type="text"/>	<input type="text"/>
9. Other facilities	<input type="text"/>	<input type="text"/>	<input type="text"/>

Tick if scope for enhancement

Evidence of informal recreational use

10. What evidence of informal recreation was apparent at the time of the audit? **+1 each**

- a. Walking / dog walking
- b. Children's play
- c. Teenagers 'hanging out'
- d. Sitting / relaxing
- e. Desire lines
- f. Horse riding
- g. Skateboarding
- h. Cycling

i. Other:

j: Overall provision for information recreation (score 1-3):

Tick if scope for enhancement

Basic amenities / site furniture provision

+1 each	Score (1-3)	+1 each	Score (1-3)
<input type="checkbox"/> 27. Operational toilets	<input type="text"/>	<input type="checkbox"/> 35. Dog bins	<input type="text"/>
<input type="checkbox"/> 28. Disabled toilets	<input type="text"/>	<input type="checkbox"/> 36. Seating	<input type="text"/>
<input type="checkbox"/> 29. Staff office	<input type="text"/>	<input type="checkbox"/> 37. Nature trail	<input type="text"/>
<input type="checkbox"/> 30. Onsite car parking	<input type="text"/>	<input type="checkbox"/> 38. Trim trail	<input type="text"/>
<input type="checkbox"/> 31. Offsite car parking	<input type="text"/>	<input type="checkbox"/> 39. Drinking water fountain	<input type="text"/>
<input type="checkbox"/> 32. Cafe	<input type="text"/>	<input type="checkbox"/> 40. Lifebelts	<input type="text"/>
<input type="checkbox"/> 33. Community centre	<input type="text"/>	<input type="checkbox"/> 41. Public telephone	<input type="text"/>
<input type="checkbox"/> 34. Litter bins	<input type="text"/>	<input type="checkbox"/> 42. Cycle parking	<input type="text"/>

43. Other basic amenities:

Tick if scope for enhancement

Site ID: 27

Site Name: Amenity Space East, Queen Mary Avenue

Primary Typology: Amenity greenspace

Section E - Multi-Functionality

Functions	Existing	Potential
1. Water attenuation	<input type="checkbox"/>	<input type="checkbox"/>
2. Reduce air pollution	<input type="checkbox"/>	<input type="checkbox"/>
3. Reduce noise pollution	<input type="checkbox"/>	<input type="checkbox"/>
4. Biodiversity/wildlife enhancement	<input type="checkbox"/>	<input type="checkbox"/>
5. Cultural heritage	<input type="checkbox"/>	<input type="checkbox"/>
6. Visual enhancement	<input type="checkbox"/>	<input type="checkbox"/>
7. Space for people/informal recreation	<input type="checkbox"/>	<input type="checkbox"/>
8. Play	<input type="checkbox"/>	<input type="checkbox"/>
9. Food growing	<input type="checkbox"/>	<input type="checkbox"/>
10. Separation function	<input type="checkbox"/>	<input type="checkbox"/>

Site ID: 27

Site Name: Amenity Space East, Queen Mary Avenue

Primary Typology: Amenity greenspace

Quality and Value Summary

Quality Scores

Section A - Baseline Assessment

Section B - Field Assessment

Section C - Play Provision:

Section D - Active Recreation/
Sports Provision

Section E - Multi-Functionality

Overall Quality Score:

Value Scores

Section A - Baseline Assessment

Section B - Field Assessment

Section C - Play Provision:

Section D - Active Recreation/
Sports Provision

Section E - Multi-Functionality

Overall Value Score:

Site ID: 28

Site Name: Winston Way Open Space

Primary Typology: Parks and gardens

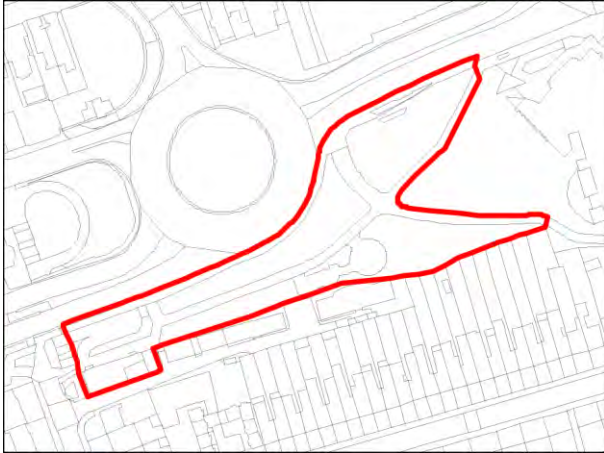
Section A - Survey Information

Date of audit: 12/04/2016

Time spent surveying: 10

Surveyor: SW

Survey site access: Whole site



Questions that contribute to the Quality score are in green

Questions that contribute to the Value score are in Yellow

Baseline Assessment - Site Information

Site ID: 28

Typology: Parks and gardens

Site name: Winston Way Open Space

Analysis Area: Ilford

Easting: 544261

Area (Ha): 0.64

Northing: 186516

Baseline Assessment - Planning Designation

National (Statutory) - Score of 3 if present

- Listed building
- Scheduled Monument
- Site of Special Scientific Interest (SSSI)
- National Nature Reserve (NNR)
- Green Belt
- Public Footpath
- AONB
- SPA
- SAC
- Ramsar
- World Heritage Site (and buffer)

National (Non-statutory) - Score of 3 if present

Regional - Score of 2 if present

- Site of Importance for Nature Conservation (SINC)
- MOL
- Green Chain
- Regionally Important Geological and Geomorphological Site

Local - Score of 1 if present

- Conservation Area
- Local Nature Reserve
- Locally Listed Building
- Historic Landscape Archaeological Priority Zone

Site ID:

28

Site Name:

Winston Way Open Space

Primary Typology:

Parks and gardens

EH Register of Historic Parks and Gardens

Sustrans Cycle Routes

Within a Flood Risk Zone

Community Involvement

Is there a 'Friends of' group for this site **+1**

Name of group:

Is there a programme of activities / events that **+1**

If so, score the quality of the events programme:

Management

Is there a full-time staff presence on site? **+1**

Has the site achieved a Green Flag award? **+3**

Has the site achieved a Green Pennant award? **+3**

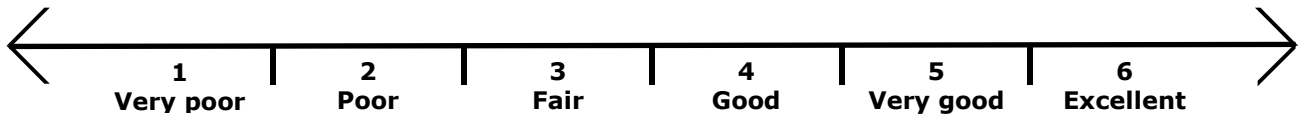
Has the site achieved a Green Heritage award? **+3**

Site ID: 28

Site Name: Winston Way Open Space

Primary Typology: Parks and gardens

Section B - Field Assessment



A: Welcoming place

- 1. Welcoming:
- 2. Good and safe access:
- 3. Signage:
- 4. Equal access for all:
- 5. Site access:

B: Healthy, safe and secure

- 6. Safe equipment and facilities:
- 7. Personal security in open space:
- 8. Dog fouling:
- 9. Appropriate provision of facilities:
- 10. Quality of facilities:

C: Clean and well maintained

- 11. Litter and waste management:
- 12. Grounds maintenance and horticulture:
- 13. Building and infrastructure maintenance:

D: Sustainability

- 14. Environmental sustainability:
- 15. Waste minimisation:
- 16. Arboriculture and woodland management:

E: Conservation and heritage

- 17. Conservation of natural features, wild fauna and flora:
- 18. Conservation of landscape features:
- 19. Conservation of buildings and structures:
- 20. Structural townscape role:

F: Community involvement

- 21. Community involvement in management and development:
- 22. Appropriate provision for community:

G: Marketing

- 23. Marketing and promotion:
- 24. Provision of appropriate information:
- 25. Provision of appropriate educational / information:

H: Comments

There is potential for local information boards.
Potential for natural play spaces.

Site ID: 28

Site Name: Winston Way Open Space

Primary Typology: Parks and gardens

Section C - Play Provision

1. If a play area is within site, please note type (if known):

2. Is there play equipment on site?

If so;

3. How many separate items of equipment? **+1 for each item**

4. Which age groups are catered for? (+1 each)

A. Under 5 years

B. 5 to 11 years

C. Over 11 years

5. Which play activities are provided for? (+1 each)

A. Balancing

D. Sliding

G. Rotating

J. Counting

B. Rocking

E. Social Play

H. Jumping

K. Touching

C. Climbing / Agility

F. Swinging

I. Viewing

6. Is there impact absorbant surfacing around the equipment? **+1**

7. Is the play area fenced off from the rest of the open space? **+1**

If so;

8. Are there benches within the enclosure? **+1**

9. Are there litter bins within the enclosure? **+1**

10. Are gates outward opening? **+1**

11. Are gates self closing? **+1**

12. Is there a play area notice at the entrance stating dog free, children only and emergencycontacts? **+1**

13. Is there space within the enclosure, separate from the equipped area, for informal play/ general? **+1**

14. Overall condition of play equipment (Score 1-3)

15. Is there other provision for play on site **+1**

16. If so, what? (Note condition for each feature, score 1-5)

A. MUGA

B. Interactive water play feature

C. Rebound wall

D. Skateboarding ramps

E. Youth shelter

F. Other

G. Overall condition of other play provision

17. Tick if scope for enhancement?

Site ID: 28

Site Name: Winston Way Open Space

Primary Typology: Parks and gardens

Section D - Active recreation / sport provision

Is this part of the site accessible?

Note - the number and condition score for each type of facility present on the site (score 1 - 3)

	No.	Score	Details (e.g. pitch surface)
1. Athletics track	<input type="text"/>	<input type="text"/>	<input type="text"/>
2. Football pitch (full size)	<input type="text"/>	<input type="text"/>	<input type="text"/>
3. Football pitch (junior)	<input type="text"/>	<input type="text"/>	<input type="text"/>
4. Rugby pitch	<input type="text"/>	<input type="text"/>	<input type="text"/>
5. Cricket pitch	<input type="text"/>	<input type="text"/>	<input type="text"/>
6. Outdoor bowls	<input type="text"/>	<input type="text"/>	<input type="text"/>
7. Other pitch	<input type="text"/>	<input type="text"/>	<input type="text"/>
8. Golf	<input type="text"/>	<input type="text"/>	<input type="text"/>
9. Other facilities	<input type="text"/>	<input type="text"/>	<input type="text"/>

Tick if scope for enhancement

Evidence of informal recreational use

10. What evidence of informal recreation was apparent at the time of the audit? **+1 each**

- a. Walking / dog walking
- b. Children's play
- c. Teenagers 'hanging out'
- d. Sitting / relaxing
- e. Desire lines
- f. Horse riding
- g. Skateboarding
- h. Cycling

i. Other:

j: Overall provision for information recreation (score 1-3):

Tick if scope for enhancement

Basic amenities / site furniture provision

+1 each	Score (1-3)	+1 each	Score (1-3)
<input type="checkbox"/> 27. Operational toilets	<input type="text"/>	<input type="checkbox"/> 35. Dog bins	<input type="text"/>
<input type="checkbox"/> 28. Disabled toilets	<input type="text"/>	<input type="checkbox"/> 36. Seating	<input type="text" value="2"/>
<input type="checkbox"/> 29. Staff office	<input type="text"/>	<input type="checkbox"/> 37. Nature trail	<input type="text"/>
<input type="checkbox"/> 30. Onsite car parking	<input type="text"/>	<input type="checkbox"/> 38. Trim trail	<input type="text"/>
<input type="checkbox"/> 31. Offsite car parking	<input type="text" value="2"/>	<input type="checkbox"/> 39. Drinking water fountain	<input type="text"/>
<input type="checkbox"/> 32. Cafe	<input type="text"/>	<input type="checkbox"/> 40. Lifebelts	<input type="text"/>
<input type="checkbox"/> 33. Community centre	<input type="text"/>	<input type="checkbox"/> 41. Public telephone	<input type="text"/>
<input type="checkbox"/> 34. Litter bins	<input type="text" value="2"/>	<input type="checkbox"/> 42. Cycle parking	<input type="text"/>

43. Other basic amenities:

Tick if scope for enhancement

Site ID: 28

Site Name: Winston Way Open Space

Primary Typology: Parks and gardens

Section E - Multi-Functionality

Functions	Existing	Potential
1. Water attenuation	<input type="checkbox"/>	<input type="checkbox"/>
2. Reduce air pollution	<input checked="" type="checkbox"/>	<input type="checkbox"/>
3. Reduce noise pollution	<input checked="" type="checkbox"/>	<input type="checkbox"/>
4. Biodiversity/wildlife enhancement	<input type="checkbox"/>	<input type="checkbox"/>
5. Cultural heritage	<input type="checkbox"/>	<input type="checkbox"/>
6. Visual enhancement	<input type="checkbox"/>	<input type="checkbox"/>
7. Space for people/informal recreation	<input checked="" type="checkbox"/>	<input type="checkbox"/>
8. Play	<input type="checkbox"/>	<input checked="" type="checkbox"/>
9. Food growing	<input type="checkbox"/>	<input type="checkbox"/>
10. Separation function	<input checked="" type="checkbox"/>	<input type="checkbox"/>

Site ID: 28

Site Name: Winston Way Open Space

Primary Typology: Parks and gardens

Quality and Value Summary

Quality Scores

Section A - Baseline Assessment

Section B - Field Assessment

Section C - Play Provision:

Section D - Active Recreation/
Sports Provision

Section E - Multi-Functionality

Overall Quality Score:

Value Scores

Section A - Baseline Assessment

Section B - Field Assessment

Section C - Play Provision:

Section D - Active Recreation/
Sports Provision

Section E - Multi-Functionality

Overall Value Score:

Site ID: 31 Site Name: Valentines Park

Primary Typology: Parks and gardens

Section A - Survey Information

Date of audit: 12/04/2016

Time spent surveying: 90

Surveyor: SW

Survey site access: Whole site



Questions that contribute to the Quality score are in green

Questions that contribute to the Value score are in Yellow

Baseline Assessment - Site Information

Site ID: 31

Typology: Parks and gardens

Site name: Valentines Park

Analysis Area: Gants Hill and Crossrail Corridor

Easting: 543574

Area (Ha): 52.44

Northing: 187657

Baseline Assessment - Planning Designation

National (Statutory) - Score of 3 if present

- Listed building
- Scheduled Monument
- Site of Special Scientific Interest (SSSI)
- National Nature Reserve (NNR)
- Green Belt
- Public Footpath
- AONB
- SPA
- SAC
- Ramsar
- World Heritage Site (and buffer)

National (Non-statutory) - Score of 3 if present

Regional - Score of 2 if present

- Site of Importance for Nature Conservation (SINC)
- MOL
- Green Chain
- Regionally Important Geological and Geomorphological Site

Local - Score of 1 if present

- Conservation Area
- Local Nature Reserve
- Locally Listed Building
- Historic Landscape Archaeological Priority Zone

Site ID: 31

Site Name: Valentines Park

Primary Typology: Parks and gardens

EH Register of Historic Parks and Gardens

Sustrans Cycle Routes

Within a Flood Risk Zone

Community Involvement

Is there a 'Friends of' group for this site +1

Name of group:

Is there a programme of activities / events that +1

If so, score the quality of the events programme:

Management

Is there a full-time staff presence on site? +1

Has the site achieved a Green Flag award? +3

Has the site achieved a Green Pennant award? +3

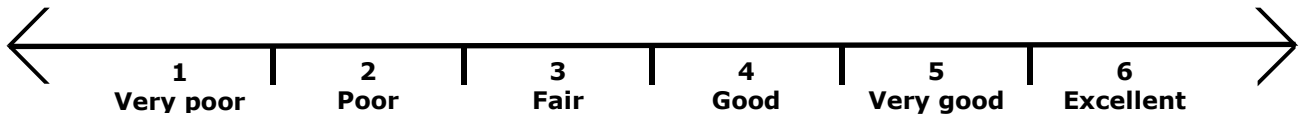
Has the site achieved a Green Heritage award? +3

Site ID: 31

Site Name: Valentines Park

Primary Typology: Parks and gardens

Section B - Field Assessment



A: Welcoming place

- 1. Welcoming:
- 2. Good and safe access:
- 3. Signage:
- 4. Equal access for all:
- 5. Site access:

B: Healthy, safe and secure

- 6. Safe equipment and facilities:
- 7. Personal security in open space:
- 8. Dog fouling:
- 9. Appropriate provision of facilities:
- 10. Quality of facilities:

C: Clean and well maintained

- 11. Litter and waste management:
- 12. Grounds maintenance and horticulture:
- 13. Building and infrastructure maintenance:

D: Sustainability

- 14. Environmental sustainability:
- 15. Waste minimisation:
- 16. Arboriculture and woodland management:

E: Conservation and heritage

- 17. Conservation of natural features, wild fauna and flora:
- 18. Conservation of landscape features:
- 19. Conservation of buildings and structures:
- 20. Structural townscape role:

F: Community involvement

- 21. Community involvement in management and development:
- 22. Appropriate provision for community:

G: Marketing

- 23. Marketing and promotion:
- 24. Provision of appropriate information:
- 25. Provision of appropriate educational / information:

H: Comments

There could be further longer grass areas for wildlife and more natural play.

Site ID:

31

Site Name:

Valentines Park

Primary Typology:

Parks and gardens

Section C - Play Provision

1. If a play area is within site, please note type (if known):

Local playable space

2. Is there play equipment on site?

If so;

3. How many separate items of equipment?

11

+1 for each item

4. Which age groups are catered for? (+1 each)

A. Under 5 years

B. 5 to 11 years

C. Over 11 years

5. Which play activities are provided for? (+1 each)

A. Balancing

D. Sliding

G. Rotating

J. Counting

B. Rocking

E. Social Play

H. Jumping

K. Touching

C. Climbing / Agility

F. Swinging

I. Viewing

6. Is there impact absorbant surfacing around the equipment?

+1

7. Is the play area fenced off from the rest of the open space?

+1

If so;

8. Are there benches within the enclosure?

+1

9. Are there litter bins within the enclosure?

+1

10. Are gates outward opening?

+1

11. Are gates self closing?

+1

12. Is there a play area notice at the entrance stating dog free, children only and emergencycontacts?

+1

13. Is there space within the enclosure, separate from the equipped area, for informal play/ general?

+1

14. Overall condition of play equipment (Score 1-3)

2

15. Is there other provision for play on site +1

16. If so, what? (Note condition for each feature, score 1-5)

A. MUGA

B. Interactive water play feature

C. Rebound wall

D. Skateboarding ramps

E. Youth shelter

F. Other

G. Overall condition of other play provision

4

17. Tick if scope for enhancement?

Site ID: 31

Site Name: Valentines Park

Primary Typology: Parks and gardens

Section D - Active recreation / sport provision Is this part of the site accessible?

Note - the number and condition score for each type of facility present on the site (score 1 - 3)

	No.	Score	Details (e.g. pitch surface)
1. Athletics track			
2. Football pitch (full size)			
3. Football pitch (junior)			
4. Rugby pitch			
5. Cricket pitch	2	2	Grass
6. Outdoor bowls	3	2	Grass
7. Other pitch			
8. Golf			
9. Other facilities	16	2	Hard tennis courts

 Tick if scope for enhancement**Evidence of informal recreational use**10. What evidence of informal recreation was apparent at the time of the audit? **+1 each**

- | | |
|--|---|
| <input checked="" type="checkbox"/> a. Walking / dog walking | <input checked="" type="checkbox"/> e. Desire lines |
| <input checked="" type="checkbox"/> b. Children's play | <input type="checkbox"/> f. Horse riding |
| <input checked="" type="checkbox"/> c. Teenagers 'hanging out' | <input type="checkbox"/> g. Skateboarding |
| <input checked="" type="checkbox"/> d. Sitting / relaxing | <input checked="" type="checkbox"/> h. Cycling |

i. Other:

j: Overall provision for information recreation (score 1-3):

2

 Tick if scope for enhancement**Basic amenities / site furniture provision****+1 each****Score (1-3)**

<input checked="" type="checkbox"/> 27. Operational toilets	2
<input checked="" type="checkbox"/> 28. Disabled toilets	2
<input type="checkbox"/> 29. Staff office	
<input checked="" type="checkbox"/> 30. Onsite car parking	3
<input checked="" type="checkbox"/> 31. Offsite car parking	2
<input checked="" type="checkbox"/> 32. Cafe	3
<input type="checkbox"/> 33. Community centre	
<input checked="" type="checkbox"/> 34. Litter bins	3

+1 each**Score (1-3)**

<input checked="" type="checkbox"/> 35. Dog bins	3
<input checked="" type="checkbox"/> 36. Seating	3
<input type="checkbox"/> 37. Nature trail	
<input checked="" type="checkbox"/> 38. Trim trail	2
<input type="checkbox"/> 39. Drinking water fountain	
<input checked="" type="checkbox"/> 40. Lifebelts	3
<input type="checkbox"/> 41. Public telephone	
<input checked="" type="checkbox"/> 42. Cycle parking	2

43. Other basic amenities: Boating lake, playgroup facility, day nursery, mansi

2

 Tick if scope for enhancement

Site ID:

31

Site Name:

Valentines Park

Primary Typology:

Parks and gardens

Section E - Multi-Functionality

Functions

Existing

Potential

1. Water attenuation	<input checked="" type="checkbox"/>	<input type="checkbox"/>
2. Reduce air pollution	<input checked="" type="checkbox"/>	<input type="checkbox"/>
3. Reduce noise pollution	<input checked="" type="checkbox"/>	<input type="checkbox"/>
4. Biodiversity/wildlife enhancement	<input checked="" type="checkbox"/>	<input checked="" type="checkbox"/>
5. Cultural heritage	<input checked="" type="checkbox"/>	<input type="checkbox"/>
6. Visual enhancement	<input checked="" type="checkbox"/>	<input type="checkbox"/>
7. Space for people/informal recreation	<input checked="" type="checkbox"/>	<input type="checkbox"/>
8. Play	<input checked="" type="checkbox"/>	<input checked="" type="checkbox"/>
9. Food growing	<input checked="" type="checkbox"/>	<input type="checkbox"/>
10. Separation function	<input checked="" type="checkbox"/>	<input type="checkbox"/>

Site ID: 31

Site Name: Valentines Park

Primary Typology: Parks and gardens

Quality and Value Summary

Quality Scores

Section A - Baseline Assessment

Section B - Field Assessment

Section C - Play Provision:

Section D - Active Recreation/
Sports Provision

Section E - Multi-Functionality

Overall Quality Score:

Value Scores

Section A - Baseline Assessment

Section B - Field Assessment

Section C - Play Provision:

Section D - Active Recreation/
Sports Provision

Section E - Multi-Functionality

Overall Value Score:

Site ID: 32

Site Name: Entrance to Wanstead Park Recreation Ground

Primary Typology: Amenity greenspace

Section A - Survey Information

Date of audit: 13/04/2016

Time spent surveying: 15

Surveyor: SW

Survey site access: Whole site



Questions that contribute to the Quality score are in green

Questions that contribute to the Value score are in Yellow

Baseline Assessment - Site Information

Site ID: 32

Typology: Amenity greenspace

Site name: Entrance to Wanstead Park Recreation Ground

Analysis Area: Gants Hill and Crossrail Corridor

Easting: 542400

Area (Ha): 0.43

Northing: 187404

Baseline Assessment - Planning Designation

National (Statutory) - Score of 3 if present

- Listed building
- Scheduled Monument
- Site of Special Scientific Interest (SSSI)
- National Nature Reserve (NNR)
- Green Belt
- Public Footpath
- AONB
- SPA
- SAC
- Ramsar
- World Heritage Site (and buffer)

Regional - Score of 2 if present

- Site of Importance for Nature Conservation (SINC)
- MOL
- Green Chain
- Regionally Important Geological and Geomorphological Site

Local - Score of 1 if present

- Conservation Area
- Local Nature Reserve
- Locally Listed Building
- Historic Landscape Archaeological Priority Zone

National (Non-statutory) - Score of 3 if present

Site ID:

32

Site Name:

Entrance to Wanstead Park Recreation Ground

Primary Typology:

Amenity greenspace

- EH Register of Historic Parks and Gardens
- Sustrans Cycle Routes
- Within a Flood Risk Zone

Community Involvement

Is there a 'Friends of' group for this site +1

Name of group:

Is there a programme of activities / events that +1

If so, score the quality of the events programme:

Management

Is there a full-time staff presence on site? +1

Has the site achieved a Green Flag award? +3

Has the site achieved a Green Pennant award? +3

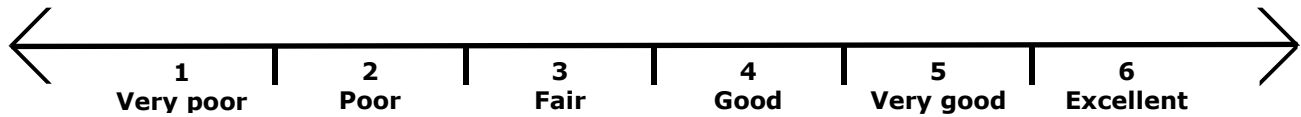
Has the site achieved a Green Heritage award? +3

Site ID: 32

Site Name: Entrance to Wanstead Park Recreation Ground

Primary Typology: Amenity greenspace

Section B - Field Assessment



A: Welcoming place

- 1. Welcoming:
- 2. Good and safe access:
- 3. Signage:
- 4. Equal access for all:
- 5. Site access:

B: Healthy, safe and secure

- 6. Safe equipment and facilities:
- 7. Personal security in open space:
- 8. Dog fouling:
- 9. Appropriate provision of facilities:
- 10. Quality of facilities:

C: Clean and well maintained

- 11. Litter and waste management:
- 12. Grounds maintenance and horticulture:
- 13. Building and infrastructure maintenance:

D: Sustainability

- 14. Environmental sustainability:
- 15. Waste minimisation:
- 16. Arboriculture and woodland management:

E: Conservation and heritage

- 17. Conservation of natural features, wild fauna and flora:
- 18. Conservation of landscape features:
- 19. Conservation of buildings and structures:
- 20. Structural townscape role:

F: Community involvement

- 21. Community involvement in management and development:
- 22. Appropriate provision for community:

G: Marketing

- 23. Marketing and promotion:
- 24. Provision of appropriate information:
- 25. Provision of appropriate educational / information:

H: Comments

Grass has a large number of bare patches which require reinstatement. There could be potential for natural play facilities and more seating areas.

Site ID: 32

Site Name: Entrance to Wanstead Park Recreation Ground

Primary Typology: Amenity greenspace

Section C - Play Provision

1. If a play area is within site, please note type (if known):

2. Is there play equipment on site?

If so;

3. How many separate items of equipment? **+1 for each item**

4. Which age groups are catered for? (+1 each)

A. Under 5 years

B. 5 to 11 years

C. Over 11 years

5. Which play activities are provided for? (+1 each)

A. Balancing

D. Sliding

G. Rotating

J. Counting

B. Rocking

E. Social Play

H. Jumping

K. Touching

C. Climbing / Agility

F. Swinging

I. Viewing

6. Is there impact absorbant surfacing around the equipment? **+1**

7. Is the play area fenced off from the rest of the open space? **+1**

If so;

8. Are there benches within the enclosure? **+1**

9. Are there litter bins within the enclosure? **+1**

10. Are gates outward opening? **+1**

11. Are gates self closing? **+1**

12. Is there a play area notice at the entrance stating dog free, children only and emergencycontacts? **+1**

13. Is there space within the enclosure, separate from the equipped area, for informal play/ general? **+1**

14. Overall condition of play equipment (Score 1-3)

15. Is there other provision for play on site **+1**

16. If so, what? (Note condition for each feature, score 1-5)

A. MUGA

B. Interactive water play feature

C. Rebound wall

D. Skateboarding ramps

E. Youth shelter

F. Other

G. Overall condition of other play provision

17. Tick if scope for enhancement?

Site ID: 32

Site Name: Entrance to Wanstead Park Recreation Ground

Primary Typology: Amenity greenspace

Section D - Active recreation / sport provision

Is this part of the site accessible?

Note - the number and condition score for each type of facility present on the site (score 1 - 3)

	No.	Score	Details (e.g. pitch surface)
1. Athletics track	<input type="text"/>	<input type="text"/>	<input type="text"/>
2. Football pitch (full size)	<input type="text"/>	<input type="text"/>	<input type="text"/>
3. Football pitch (junior)	<input type="text"/>	<input type="text"/>	<input type="text"/>
4. Rugby pitch	<input type="text"/>	<input type="text"/>	<input type="text"/>
5. Cricket pitch	<input type="text"/>	<input type="text"/>	<input type="text"/>
6. Outdoor bowls	<input type="text"/>	<input type="text"/>	<input type="text"/>
7. Other pitch	<input type="text"/>	<input type="text"/>	<input type="text"/>
8. Golf	<input type="text"/>	<input type="text"/>	<input type="text"/>
9. Other facilities	<input type="text"/>	<input type="text"/>	<input type="text"/>

Tick if scope for enhancement

Evidence of informal recreational use

10. What evidence of informal recreation was apparent at the time of the audit? **+1 each**

- a. Walking / dog walking
- b. Children's play
- c. Teenagers 'hanging out'
- d. Sitting / relaxing
- e. Desire lines
- f. Horse riding
- g. Skateboarding
- h. Cycling

i. Other:

j: Overall provision for information recreation (score 1-3):

Tick if scope for enhancement

Basic amenities / site furniture provision

+1 each	Score (1-3)	+1 each	Score (1-3)
<input type="checkbox"/> 27. Operational toilets	<input type="text"/>	<input type="checkbox"/> 35. Dog bins	<input type="text" value="2"/>
<input type="checkbox"/> 28. Disabled toilets	<input type="text"/>	<input type="checkbox"/> 36. Seating	<input type="text"/>
<input type="checkbox"/> 29. Staff office	<input type="text"/>	<input type="checkbox"/> 37. Nature trail	<input type="text"/>
<input type="checkbox"/> 30. Onsite car parking	<input type="text"/>	<input type="checkbox"/> 38. Trim trail	<input type="text"/>
<input type="checkbox"/> 31. Offsite car parking	<input type="text" value="2"/>	<input type="checkbox"/> 39. Drinking water fountain	<input type="text"/>
<input type="checkbox"/> 32. Cafe	<input type="text"/>	<input type="checkbox"/> 40. Lifebelts	<input type="text"/>
<input type="checkbox"/> 33. Community centre	<input type="text"/>	<input type="checkbox"/> 41. Public telephone	<input type="text"/>
<input type="checkbox"/> 34. Litter bins	<input type="text" value="1"/>	<input type="checkbox"/> 42. Cycle parking	<input type="text"/>

43. Other basic amenities:

Tick if scope for enhancement

Site ID: 32

Site Name: Entrance to Wanstead Park Recreation Ground

Primary Typology: Amenity greenspace

Section E - Multi-Functionality

Functions	Existing	Potential
1. Water attenuation	<input type="checkbox"/>	<input type="checkbox"/>
2. Reduce air pollution	<input checked="" type="checkbox"/>	<input type="checkbox"/>
3. Reduce noise pollution	<input checked="" type="checkbox"/>	<input type="checkbox"/>
4. Biodiversity/wildlife enhancement	<input checked="" type="checkbox"/>	<input type="checkbox"/>
5. Cultural heritage	<input type="checkbox"/>	<input type="checkbox"/>
6. Visual enhancement	<input type="checkbox"/>	<input type="checkbox"/>
7. Space for people/informal recreation	<input checked="" type="checkbox"/>	<input checked="" type="checkbox"/>
8. Play	<input type="checkbox"/>	<input checked="" type="checkbox"/>
9. Food growing	<input type="checkbox"/>	<input type="checkbox"/>
10. Separation function	<input type="checkbox"/>	<input type="checkbox"/>

Site ID: 32

Site Name: Entrance to Wanstead Park Recreation Ground

Primary Typology: Amenity greenspace

Quality and Value Summary

Quality Scores

Section A - Baseline Assessment

Section B - Field Assessment

Section C - Play Provision:

Section D - Active Recreation/
Sports Provision

Section E - Multi-Functionality

Overall Quality Score:

Value Scores

Section A - Baseline Assessment

Section B - Field Assessment

Section C - Play Provision:

Section D - Active Recreation/
Sports Provision

Section E - Multi-Functionality

Overall Value Score:

Site ID: 34 Site Name: PLA Sports Ground

Primary Typology: Outdoor sports facilities

Section A - Survey Information

Date of audit: 12/04/2016

Time spent surveying: 30

Surveyor: SW

Survey site access: Part site



Questions that contribute to the Quality score are in green

Questions that contribute to the Value score are in Yellow

Baseline Assessment - Site Information

Site ID: 34

Typology: Outdoor sports facilities

Site name: PLA Sports Ground

Analysis Area: Gants Hill and Crossrail Corridor

Easting: 542700

Area (Ha): 7.06

Northing: 187986

Baseline Assessment - Planning Designation

National (Statutory) - Score of 3 if present

- Listed building
- Scheduled Monument
- Site of Special Scientific Interest (SSSI)
- National Nature Reserve (NNR)
- Green Belt
- Public Footpath
- AONB
- SPA
- SAC
- Ramsar
- World Heritage Site (and buffer)

Regional - Score of 2 if present

- Site of Importance for Nature Conservation (SINC)
- MOL
- Green Chain
- Regionally Important Geological and Geomorphological Site

Local - Score of 1 if present

- Conservation Area
- Local Nature Reserve
- Locally Listed Building
- Historic Landscape Archaeological Priority Zone

National (Non-statutory) - Score of 3 if present

Site ID:

34

Site Name:

PLA Sports Ground

Primary Typology:

Outdoor sports facilities

- EH Register of Historic Parks and Gardens**
- Sustrans Cycle Routes**
- Within a Flood Risk Zone**

Community Involvement

Is there a 'Friends of' group for this site **+1**

Name of group:

Is there a programme of activities / events that **+1**

If so, score the quality of the events programme:

Management

Is there a full-time staff presence on site? **+1**

Has the site achieved a Green Flag award? **+3**

Has the site achieved a Green Pennant award? **+3**

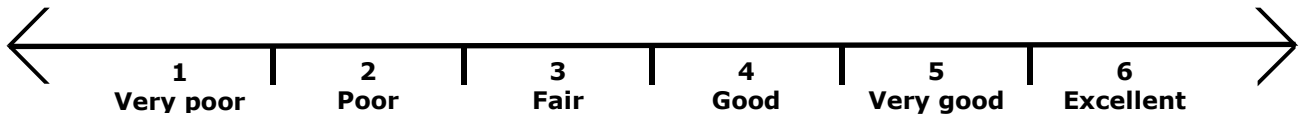
Has the site achieved a Green Heritage award? **+3**

Site ID: 34

Site Name: PLA Sports Ground

Primary Typology: Outdoor sports facilities

Section B - Field Assessment



A: Welcoming place

- 1. Welcoming:
- 2. Good and safe access:
- 3. Signage:
- 4. Equal access for all:
- 5. Site access:

B: Healthy, safe and secure

- 6. Safe equipment and facilities:
- 7. Personal security in open space:
- 8. Dog fouling:
- 9. Appropriate provision of facilities:
- 10. Quality of facilities:

C: Clean and well maintained

- 11. Litter and waste management:
- 12. Grounds maintenance and horticulture:
- 13. Building and infrastructure maintenance:

D: Sustainability

- 14. Environmental sustainability:
- 15. Waste minimisation:
- 16. Arboriculture and woodland management:

E: Conservation and heritage

- 17. Conservation of natural features, wild fauna and flora:
- 18. Conservation of landscape features:
- 19. Conservation of buildings and structures:
- 20. Structural townscape role:

F: Community involvement

- 21. Community involvement in management and development:
- 22. Appropriate provision for community:

G: Marketing

- 23. Marketing and promotion:
- 24. Provision of appropriate information:
- 25. Provision of appropriate educational / information:

H: Comments

There could be further longer grass/naturalised margins and opportunity for further informal recreation and childrens play areas.

Site ID:

34

Site Name:

PLA Sports Ground

Primary Typology:

Outdoor sports facilities

Section C - Play Provision

1. If a play area is within site, please note type (if known):

2. Is there play equipment on site?

If so;

3. How many separate items of equipment?

+1 for each item

4. Which age groups are catered for? (+1 each)

A. Under 5 years

B. 5 to 11 years

C. Over 11 years

5. Which play activities are provided for? (+1 each)

A. Balancing

D. Sliding

G. Rotating

J. Counting

B. Rocking

E. Social Play

H. Jumping

K. Touching

C. Climbing / Agility

F. Swinging

I. Viewing

6. Is there impact absorbant surfacing around the equipment?

+1

7. Is the play area fenced off from the rest of the open space?

+1

If so;

8. Are there benches within the enclosure?

+1

9. Are there litter bins within the enclosure?

+1

10. Are gates outward opening?

+1

11. Are gates self closing?

+1

12. Is there a play area notice at the entrance stating dog free, children only and emergency contacts?

+1

13. Is there space within the enclosure, separate from the equipped area, for informal play/ general?

+1

14. Overall condition of play equipment (Score 1-3)

15. Is there other provision for play on site **+1**

16. If so, what? (Note condition for each feature, score 1-5)

A. MUGA

B. Interactive water play feature

C. Rebound wall

D. Skateboarding ramps

E. Youth shelter

F. Other

G. Overall condition of other play provision

17. Tick if scope for enhancement?

Site ID: 34

Site Name: PLA Sports Ground

Primary Typology: Outdoor sports facilities

Section D - Active recreation / sport provision

Is this part of the site accessible?

Note - the number and condition score for each type of facility present on the site (score 1 - 3)

	No.	Score	Details (e.g. pitch surface)
1. Athletics track			
2. Football pitch (full size)	2	2	Grass
3. Football pitch (junior)	1	3	Grass
4. Rugby pitch			
5. Cricket pitch	2	3	Synthetic turf cricket wickets
6. Outdoor bowls			
7. Other pitch	1	2	Grass cricket pitch
8. Golf			
9. Other facilities	2	2	Small artificial grass football courts

Tick if scope for enhancement

Evidence of informal recreational use

10. What evidence of informal recreation was apparent at the time of the audit? **+1 each**

- | | |
|---|---|
| <input type="checkbox"/> a. Walking / dog walking | <input type="checkbox"/> e. Desire lines |
| <input type="checkbox"/> b. Children's play | <input type="checkbox"/> f. Horse riding |
| <input type="checkbox"/> c. Teenagers 'hanging out' | <input type="checkbox"/> g. Skateboarding |
| <input checked="" type="checkbox"/> d. Sitting / relaxing | <input type="checkbox"/> h. Cycling |

i. Other:

j: Overall provision for information recreation (score 1-3):

Tick if scope for enhancement

Basic amenities / site furniture provision

+1 each	Score (1-3)	+1 each	Score (1-3)
<input type="checkbox"/> 27. Operational toilets	2	<input type="checkbox"/> 35. Dog bins	
<input type="checkbox"/> 28. Disabled toilets	2	<input type="checkbox"/> 36. Seating	2
<input type="checkbox"/> 29. Staff office	2	<input type="checkbox"/> 37. Nature trail	
<input type="checkbox"/> 30. Onsite car parking	3	<input type="checkbox"/> 38. Trim trail	
<input type="checkbox"/> 31. Offsite car parking	2	<input type="checkbox"/> 39. Drinking water fountain	
<input type="checkbox"/> 32. Cafe		<input type="checkbox"/> 40. Lifebelts	
<input type="checkbox"/> 33. Community centre	2	<input type="checkbox"/> 41. Public telephone	
<input type="checkbox"/> 34. Litter bins	2	<input type="checkbox"/> 42. Cycle parking	3

43. Other basic amenities:

Tick if scope for enhancement

Site ID:

34

Site Name:

PLA Sports Ground

Primary Typology:

Outdoor sports facilities

Section E - Multi-Functionality

Functions	Existing	Potential
1. Water attenuation	<input type="checkbox"/>	<input type="checkbox"/>
2. Reduce air pollution	<input checked="" type="checkbox"/>	<input type="checkbox"/>
3. Reduce noise pollution	<input type="checkbox"/>	<input type="checkbox"/>
4. Biodiversity/wildlife enhancement	<input type="checkbox"/>	<input checked="" type="checkbox"/>
5. Cultural heritage	<input type="checkbox"/>	<input type="checkbox"/>
6. Visual enhancement	<input type="checkbox"/>	<input type="checkbox"/>
7. Space for people/informal recreation	<input type="checkbox"/>	<input checked="" type="checkbox"/>
8. Play	<input type="checkbox"/>	<input type="checkbox"/>
9. Food growing	<input type="checkbox"/>	<input type="checkbox"/>
10. Separation function	<input type="checkbox"/>	<input type="checkbox"/>

Site ID: 34 Site Name: PLA Sports Ground

Primary Typology: Outdoor sports facilities

Quality and Value Summary

Quality Scores

Section A - Baseline Assessment

Section B - Field Assessment

Section C - Play Provision:

Section D - Active Recreation/
Sports Provision

Section E - Multi-Functionality

Overall Quality Score:

Value Scores

Section A - Baseline Assessment

Section B - Field Assessment

Section C - Play Provision:

Section D - Active Recreation/
Sports Provision

Section E - Multi-Functionality

Overall Value Score:

Site ID: 35

Site Name: Charles Church Walk play area and grounds

Primary Typology: Provision for children and young people

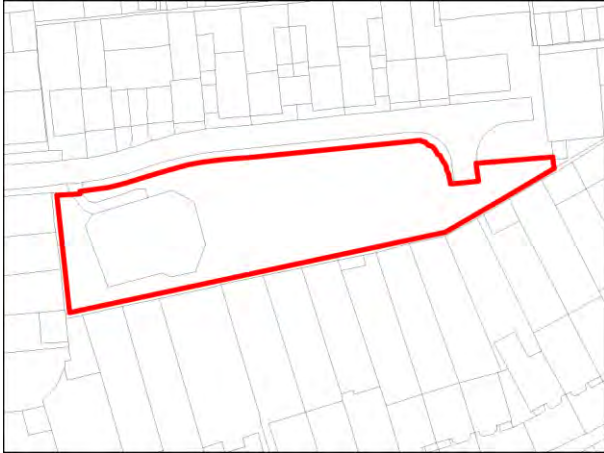
Section A - Survey Information

Date of audit: 12/04/2016

Time spent surveying: 15

Surveyor: SW

Survey site access: Whole site



Questions that contribute to the Quality score are in green

Questions that contribute to the Value score are in yellow

Baseline Assessment - Site Information

Site ID: 35

Typology: Provision for children and young people

Site name: Charles Church Walk play area and grounds

Analysis Area: Gants Hill and Crossrail Corridor

Easting: 542757

Area (Ha): 0.14

Northing: 188214

Baseline Assessment - Planning Designation

National (Statutory) - Score of 3 if present

- Listed building
- Scheduled Monument
- Site of Special Scientific Interest (SSSI)
- National Nature Reserve (NNR)
- Green Belt
- Public Footpath
- AONB
- SPA
- SAC
- Ramsar
- World Heritage Site (and buffer)

Regional - Score of 2 if present

- Site of Importance for Nature Conservation (SINC)
- MOL
- Green Chain
- Regionally Important Geological and Geomorphological Site

Local - Score of 1 if present

- Conservation Area
- Local Nature Reserve
- Locally Listed Building
- Historic Landscape Archaeological Priority Zone

National (Non-statutory) - Score of 3 if present

Site ID:

35

Site Name:

Charles Church Walk play area and grounds

Primary Typology:

Provision for children and young people

- EH Register of Historic Parks and Gardens
- Sustrans Cycle Routes
- Within a Flood Risk Zone

Community Involvement

Is there a 'Friends of' group for this site +1

Name of group:

Is there a programme of activities / events that +1

If so, score the quality of the events programme:

Management

Is there a full-time staff presence on site? +1

Has the site achieved a Green Flag award? +3

Has the site achieved a Green Pennant award? +3

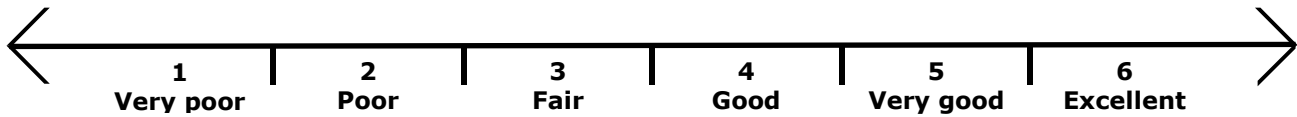
Has the site achieved a Green Heritage award? +3

Site ID: 35

Site Name: Charles Church Walk play area and grounds

Primary Typology: Provision for children and young people

Section B - Field Assessment



A: Welcoming place

- 1. Welcoming:
- 2. Good and safe access:
- 3. Signage:
- 4. Equal access for all:
- 5. Site access:

B: Healthy, safe and secure

- 6. Safe equipment and facilities:
- 7. Personal security in open space:
- 8. Dog fouling:
- 9. Appropriate provision of facilities:
- 10. Quality of facilities:

C: Clean and well maintained

- 11. Litter and waste management:
- 12. Grounds maintenance and horticulture:
- 13. Building and infrastructure maintenance:

D: Sustainability

- 14. Environmental sustainability:
- 15. Waste minimisation:
- 16. Arboriculture and woodland management:

E: Conservation and heritage

- 17. Conservation of natural features, wild fauna and flora:
- 18. Conservation of landscape features:
- 19. Conservation of buildings and structures:
- 20. Structural townscape role:

F: Community involvement

- 21. Community involvement in management and development:
- 22. Appropriate provision for community:

G: Marketing

- 23. Marketing and promotion:
- 24. Provision of appropriate information:
- 25. Provision of appropriate educational / information:

H: Comments

Further weeding of shrub borders advised.
Potential for further natural play and seating areas.

Site ID: 35

Site Name: Charles Church Walk play area and grounds

Primary Typology: Provision for children and young people

Section C - Play Provision

1. If a play area is within site, please note type (if known): Local playable space

2. Is there play equipment on site?

If so;

3. How many separate items of equipment? 6 +1 for each item

4. Which age groups are catered for? (+1 each)

A. Under 5 years B. 5 to 11 years C. Over 11 years

5. Which play activities are provided for? (+1 each)

A. Balancing D. Sliding G. Rotating J. Counting
 B. Rocking E. Social Play H. Jumping K. Touching
 C. Climbing / Agility F. Swinging I. Viewing

6. Is there impact absorbant surfacing around the equipment? +1

7. Is the play area fenced off from the rest of the open space? +1

If so;

8. Are there benches within the enclosure? +1

9. Are there litter bins within the enclosure? +1

10. Are gates outward opening? +1

11. Are gates self closing? +1

12. Is there a play area notice at the entrance stating dog free, children only and emergencycontacts? +1

13. Is there space within the enclosure, separate from the equipped area, for informal play/ general? +1

14. Overall condition of play equipment (Score 1-3) 3

15. Is there other provision for play on site +1

16. If so, what? (Note condition for each feature, score 1-5)

A. MUGA	<input type="text"/>
B. Interactive water play feature	<input type="text"/>
C. Rebound wall	<input type="text"/>
D. Skateboarding ramps	<input type="text"/>
E. Youth shelter	<input type="text"/>
F. Other	<input type="text"/>
G. Overall condition of other play provision	<input type="text"/>

17. Tick if scope for enhancement?

Site ID: 35

Site Name: Charles Church Walk play area and grounds

Primary Typology: Provision for children and young people

Section D - Active recreation / sport provision

Is this part of the site accessible?

Note - the number and condition score for each type of facility present on the site (score 1 - 3)

	No.	Score	Details (e.g. pitch surface)
1. Athletics track	<input type="text"/>	<input type="text"/>	<input type="text"/>
2. Football pitch (full size)	<input type="text"/>	<input type="text"/>	<input type="text"/>
3. Football pitch (junior)	<input type="text"/>	<input type="text"/>	<input type="text"/>
4. Rugby pitch	<input type="text"/>	<input type="text"/>	<input type="text"/>
5. Cricket pitch	<input type="text"/>	<input type="text"/>	<input type="text"/>
6. Outdoor bowls	<input type="text"/>	<input type="text"/>	<input type="text"/>
7. Other pitch	<input type="text"/>	<input type="text"/>	<input type="text"/>
8. Golf	<input type="text"/>	<input type="text"/>	<input type="text"/>
9. Other facilities	<input type="text"/>	<input type="text"/>	<input type="text"/>

Tick if scope for enhancement

Evidence of informal recreational use

10. What evidence of informal recreation was apparent at the time of the audit? **+1 each**

- a. Walking / dog walking
- b. Children's play
- c. Teenagers 'hanging out'
- d. Sitting / relaxing
- e. Desire lines
- f. Horse riding
- g. Skateboarding
- h. Cycling

i. Other:

j: Overall provision for information recreation (score 1-3):

Tick if scope for enhancement

Basic amenities / site furniture provision

+1 each	Score (1-3)	+1 each	Score (1-3)
<input type="checkbox"/> 27. Operational toilets	<input type="text"/>	<input type="checkbox"/> 35. Dog bins	<input type="text"/>
<input type="checkbox"/> 28. Disabled toilets	<input type="text"/>	<input type="checkbox"/> 36. Seating	<input type="text" value="3"/>
<input type="checkbox"/> 29. Staff office	<input type="text"/>	<input type="checkbox"/> 37. Nature trail	<input type="text"/>
<input type="checkbox"/> 30. Onsite car parking	<input type="text"/>	<input type="checkbox"/> 38. Trim trail	<input type="text"/>
<input type="checkbox"/> 31. Offsite car parking	<input type="text" value="2"/>	<input type="checkbox"/> 39. Drinking water fountain	<input type="text"/>
<input type="checkbox"/> 32. Cafe	<input type="text"/>	<input type="checkbox"/> 40. Lifebelts	<input type="text"/>
<input type="checkbox"/> 33. Community centre	<input type="text"/>	<input type="checkbox"/> 41. Public telephone	<input type="text"/>
<input type="checkbox"/> 34. Litter bins	<input type="text" value="3"/>	<input type="checkbox"/> 42. Cycle parking	<input type="text"/>

43. Other basic amenities:

Tick if scope for enhancement

Site ID:

35

Site Name:

Charles Church Walk play area and grounds

Primary Typology:

Provision for children and young people

Section E - Multi-Functionality

Functions

Existing

Potential

1. Water attenuation	<input type="checkbox"/>	<input type="checkbox"/>
2. Reduce air pollution	<input type="checkbox"/>	<input type="checkbox"/>
3. Reduce noise pollution	<input type="checkbox"/>	<input type="checkbox"/>
4. Biodiversity/wildlife enhancement	<input type="checkbox"/>	<input type="checkbox"/>
5. Cultural heritage	<input type="checkbox"/>	<input type="checkbox"/>
6. Visual enhancement	<input type="checkbox"/>	<input type="checkbox"/>
7. Space for people/informal recreation	<input type="checkbox"/>	<input checked="" type="checkbox"/>
8. Play	<input checked="" type="checkbox"/>	<input checked="" type="checkbox"/>
9. Food growing	<input type="checkbox"/>	<input type="checkbox"/>
10. Separation function	<input type="checkbox"/>	<input type="checkbox"/>

Site ID: 35

Site Name: Charles Church Walk play area and grounds

Primary Typology: Provision for children and young people

Quality and Value Summary

Quality Scores

Section A - Baseline Assessment

Section B - Field Assessment

Section C - Play Provision:

Section D - Active Recreation/
Sports Provision

Section E - Multi-Functionality

Overall Quality Score:

Value Scores

Section A - Baseline Assessment

Section B - Field Assessment

Section C - Play Provision:

Section D - Active Recreation/
Sports Provision

Section E - Multi-Functionality

Overall Value Score:

Site ID: 36

Site Name: The Square

Primary Typology: Parks and gardens

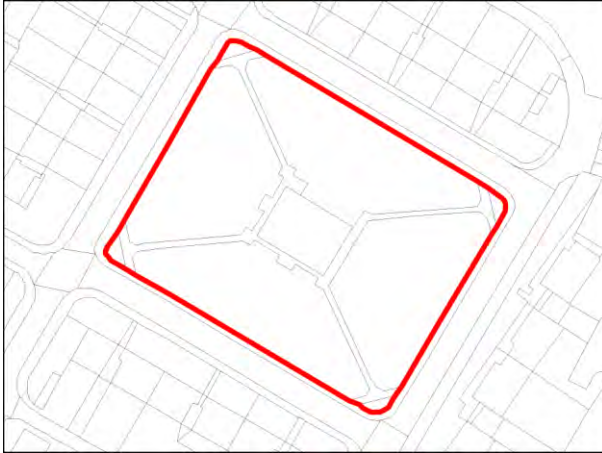
Section A - Survey Information

Date of audit: 08/04/2016

Time spent surveying: 10mins

Surveyor: MP

Survey site access: Whole site



Questions that contribute to the Quality score are in green

Questions that contribute to the Value score are in Yellow

Baseline Assessment - Site Information

Site ID: 36

Typology: Parks and gardens

Site name: The Square

Analysis Area: Barkingside

Easting: 544029

Area (Ha): 0.37

Northing: 191723

Baseline Assessment - Planning Designation

National (Statutory) - Score of 3 if present

- Listed building
- Scheduled Monument
- Site of Special Scientific Interest (SSSI)
- National Nature Reserve (NNR)
- Green Belt
- Public Footpath
- AONB
- SPA
- SAC
- Ramsar
- World Heritage Site (and buffer)

Regional - Score of 2 if present

- Site of Importance for Nature Conservation (SINC)
- MOL
- Green Chain
- Regionally Important Geological and Geomorphological Site

Local - Score of 1 if present

- Conservation Area
- Local Nature Reserve
- Locally Listed Building
- Historic Landscape Archaeological Priority Zone

National (Non-statutory) - Score of 3 if present

Site ID:

36

Site Name:

The Square

Primary Typology:

Parks and gardens

- EH Register of Historic Parks and Gardens**
- Sustrans Cycle Routes**
- Within a Flood Risk Zone**

Community Involvement

Is there a 'Friends of' group for this site **+1**

Name of group:

Is there a programme of activities / events that **+1**

If so, score the quality of the events programme:

Management

Is there a full-time staff presence on site? **+1**

Has the site achieved a Green Flag award? **+3**

Has the site achieved a Green Pennant award? **+3**

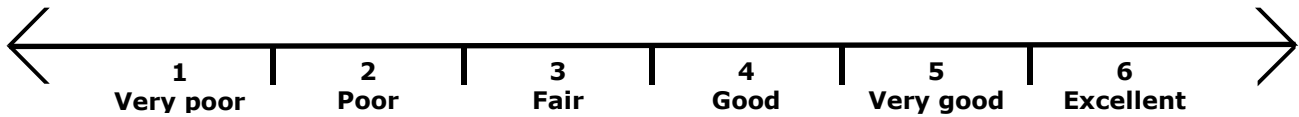
Has the site achieved a Green Heritage award? **+3**

Site ID: 36

Site Name: The Square

Primary Typology: Parks and gardens

Section B - Field Assessment



A: Welcoming place

- 1. Welcoming:
- 2. Good and safe access:
- 3. Signage:
- 4. Equal access for all:
- 5. Site access:

B: Healthy, safe and secure

- 6. Safe equipment and facilities:
- 7. Personal security in open space:
- 8. Dog fouling:
- 9. Appropriate provision of facilities:
- 10. Quality of facilities:

C: Clean and well maintained

- 11. Litter and waste management:
- 12. Grounds maintenance and horticulture:
- 13. Building and infrastructure maintenance:

D: Sustainability

- 14. Environmental sustainability:
- 15. Waste minimisation:
- 16. Arboriculture and woodland management:

E: Conservation and heritage

- 17. Conservation of natural features, wild fauna and flora:
- 18. Conservation of landscape features:
- 19. Conservation of buildings and structures:
- 20. Structural townscape role:

F: Community involvement

- 21. Community involvement in management and development:
- 22. Appropriate provision for community:

G: Marketing

- 23. Marketing and promotion:
- 24. Provision of appropriate information:
- 25. Provision of appropriate educational / information:

H: Comments

Site ID: 36

Site Name: The Square

Primary Typology: Parks and gardens

Section C - Play Provision

1. If a play area is within site, please note type (if known): Local playable space

2. Is there play equipment on site?

If so;

3. How many separate items of equipment? 5 +1 for each item

4. Which age groups are catered for? (+1 each)

A. Under 5 years B. 5 to 11 years C. Over 11 years

5. Which play activities are provided for? (+1 each)

A. Balancing D. Sliding G. Rotating J. Counting
 B. Rocking E. Social Play H. Jumping K. Touching
 C. Climbing / Agility F. Swinging I. Viewing

6. Is there impact absorbant surfacing around the equipment? +1

7. Is the play area fenced off from the rest of the open space? +1

If so;

8. Are there benches within the enclosure? +1

9. Are there litter bins within the enclosure? +1

10. Are gates outward opening? +1

11. Are gates self closing? +1

12. Is there a play area notice at the entrance stating dog free, children only and emergencycontacts? +1

13. Is there space within the enclosure, separate from the equipped area, for informal play/ general? +1

14. Overall condition of play equipment (Score 1-3) 2

15. Is there other provision for play on site +1

16. If so, what? (Note condition for each feature, score 1-5)

A. MUGA	<input type="text"/>
B. Interactive water play feature	<input type="text"/>
C. Rebound wall	<input type="text"/>
D. Skateboarding ramps	<input type="text"/>
E. Youth shelter	<input type="text"/>
F. Other	<input type="text"/>
G. Overall condition of other play provision	<input type="text"/>

17. Tick if scope for enhancement?

Site ID: 36

Site Name: The Square

Primary Typology: Parks and gardens

Section D - Active recreation / sport provision

Is this part of the site accessible?

Note - the number and condition score for each type of facility present on the site (score 1 - 3)

	No.	Score	Details (e.g. pitch surface)
1. Athletics track	<input type="text"/>	<input type="text"/>	<input type="text"/>
2. Football pitch (full size)	<input type="text"/>	<input type="text"/>	<input type="text"/>
3. Football pitch (junior)	<input type="text"/>	<input type="text"/>	<input type="text"/>
4. Rugby pitch	<input type="text"/>	<input type="text"/>	<input type="text"/>
5. Cricket pitch	<input type="text"/>	<input type="text"/>	<input type="text"/>
6. Outdoor bowls	<input type="text"/>	<input type="text"/>	<input type="text"/>
7. Other pitch	<input type="text"/>	<input type="text"/>	<input type="text"/>
8. Golf	<input type="text"/>	<input type="text"/>	<input type="text"/>
9. Other facilities	<input type="text"/>	<input type="text"/>	<input type="text"/>

Tick if scope for enhancement

Evidence of informal recreational use

10. What evidence of informal recreation was apparent at the time of the audit? **+1 each**

- a. Walking / dog walking
- b. Children's play
- c. Teenagers 'hanging out'
- d. Sitting / relaxing
- e. Desire lines
- f. Horse riding
- g. Skateboarding
- h. Cycling

i. Other:

j: Overall provision for information recreation (score 1-3):

Tick if scope for enhancement

Basic amenities / site furniture provision

+1 each	Score (1-3)	+1 each	Score (1-3)
<input type="checkbox"/> 27. Operational toilets	<input type="text"/>	<input checked="" type="checkbox"/> 35. Dog bins	<input type="text" value="2"/>
<input type="checkbox"/> 28. Disabled toilets	<input type="text"/>	<input type="checkbox"/> 36. Seating	<input type="text"/>
<input type="checkbox"/> 29. Staff office	<input type="text"/>	<input type="checkbox"/> 37. Nature trail	<input type="text"/>
<input type="checkbox"/> 30. Onsite car parking	<input type="text"/>	<input type="checkbox"/> 38. Trim trail	<input type="text"/>
<input type="checkbox"/> 31. Offsite car parking	<input type="text"/>	<input type="checkbox"/> 39. Drinking water fountain	<input type="text"/>
<input type="checkbox"/> 32. Cafe	<input type="text"/>	<input type="checkbox"/> 40. Lifebelts	<input type="text"/>
<input type="checkbox"/> 33. Community centre	<input type="text"/>	<input type="checkbox"/> 41. Public telephone	<input type="text"/>
<input checked="" type="checkbox"/> 34. Litter bins	<input type="text" value="1"/>	<input type="checkbox"/> 42. Cycle parking	<input type="text"/>

43. Other basic amenities:

Tick if scope for enhancement

Site ID: 36

Site Name: The Square

Primary Typology: Parks and gardens

Section E - Multi-Functionality

Functions	Existing	Potential
1. Water attenuation	<input type="checkbox"/>	<input type="checkbox"/>
2. Reduce air pollution	<input type="checkbox"/>	<input checked="" type="checkbox"/>
3. Reduce noise pollution	<input type="checkbox"/>	<input type="checkbox"/>
4. Biodiversity/wildlife enhancement	<input type="checkbox"/>	<input checked="" type="checkbox"/>
5. Cultural heritage	<input type="checkbox"/>	<input type="checkbox"/>
6. Visual enhancement	<input checked="" type="checkbox"/>	<input checked="" type="checkbox"/>
7. Space for people/informal recreation	<input checked="" type="checkbox"/>	<input type="checkbox"/>
8. Play	<input checked="" type="checkbox"/>	<input type="checkbox"/>
9. Food growing	<input type="checkbox"/>	<input type="checkbox"/>
10. Separation function	<input checked="" type="checkbox"/>	<input type="checkbox"/>

Site ID: 36

Site Name: The Square

Primary Typology: Parks and gardens

Quality and Value Summary

Quality Scores

Section A - Baseline Assessment

Section B - Field Assessment

Section C - Play Provision:

Section D - Active Recreation/
Sports Provision

Section E - Multi-Functionality

Overall Quality Score:

Value Scores

Section A - Baseline Assessment

Section B - Field Assessment

Section C - Play Provision:

Section D - Active Recreation/
Sports Provision

Section E - Multi-Functionality

Overall Value Score:

Site ID: 38

Site Name: Barkingside Garden of Rest

Primary Typology: Cemeteries and churchyards

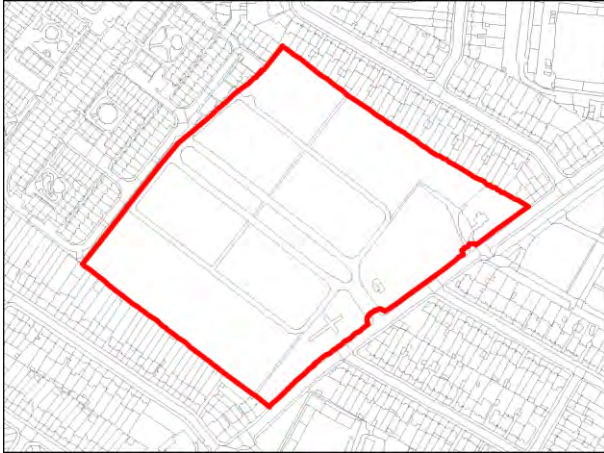
Section A - Survey Information

Date of audit: 08/04/2016

Time spent surveying: 30 mins

Surveyor: MP

Survey site access: Whole site



Questions that contribute to the Quality score are in green

Questions that contribute to the Value score are in Yellow

Baseline Assessment - Site Information

Site ID: 38

Typology: Cemeteries and churchyards

Site name: Barkingside Garden of Rest

Analysis Area: Barkingside

Easting: 543565

Area (Ha): 5.49

Northing: 189843

Baseline Assessment - Planning Designation

National (Statutory) - Score of 3 if present

- Listed building
- Scheduled Monument
- Site of Special Scientific Interest (SSSI)
- National Nature Reserve (NNR)
- Green Belt
- Public Footpath
- AONB
- SPA
- SAC
- Ramsar
- World Heritage Site (and buffer)

Regional - Score of 2 if present

- Site of Importance for Nature Conservation (SINC)
- MOL
- Green Chain
- Regionally Important Geological and Geomorphological Site

Local - Score of 1 if present

- Conservation Area
- Local Nature Reserve
- Locally Listed Building
- Historic Landscape Archaeological Priority Zone

National (Non-statutory) - Score of 3 if present

Site ID: 38

Site Name: Barkingside Garden of Rest

Primary Typology: Cemeteries and churchyards

- EH Register of Historic Parks and Gardens
- Sustrans Cycle Routes
- Within a Flood Risk Zone

Community Involvement

Is there a 'Friends of' group for this site +1

Name of group:

Is there a programme of activities / events that +1

If so, score the quality of the events programme:

Management

Is there a full-time staff presence on site? +1

Has the site achieved a Green Flag award? +3

Has the site achieved a Green Pennant award? +3

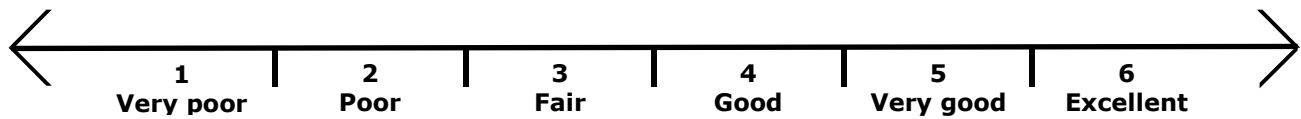
Has the site achieved a Green Heritage award? +3

Site ID: 38

Site Name: Barkingside Garden of Rest

Primary Typology: Cemeteries and churchyards

Section B - Field Assessment



A: Welcoming place

- 1. Welcoming:
- 2. Good and safe access:
- 3. Signage:
- 4. Equal access for all:
- 5. Site access:

B: Healthy, safe and secure

- 6. Safe equipment and facilities:
- 7. Personal security in open space:
- 8. Dog fouling:
- 9. Appropriate provision of facilities:
- 10. Quality of facilities:

C: Clean and well maintained

- 11. Litter and waste management:
- 12. Grounds maintenance and horticulture:
- 13. Building and infrastructure maintenance:

D: Sustainability

- 14. Environmental sustainability:
- 15. Waste minimisation:
- 16. Arboriculture and woodland management:

E: Conservation and heritage

- 17. Conservation of natural features, wild fauna and flora:
- 18. Conservation of landscape features:
- 19. Conservation of buildings and structures:
- 20. Structural townscape role:

F: Community involvement

- 21. Community involvement in management and development:
- 22. Appropriate provision for community:

G: Marketing

- 23. Marketing and promotion:
- 24. Provision of appropriate information:
- 25. Provision of appropriate educational / information:

H: Comments

Site ID: 38

Site Name: Barkingside Garden of Rest

Primary Typology: Cemeteries and churchyards

Section C - Play Provision

1. If a play area is within site, please note type (if known):

2. Is there play equipment on site?

If so;

3. How many separate items of equipment? **+1 for each item**

4. Which age groups are catered for? (+1 each)

A. Under 5 years

B. 5 to 11 years

C. Over 11 years

5. Which play activities are provided for? (+1 each)

A. Balancing

D. Sliding

G. Rotating

J. Counting

B. Rocking

E. Social Play

H. Jumping

K. Touching

C. Climbing / Agility

F. Swinging

I. Viewing

6. Is there impact absorbant surfacing around the equipment? **+1**

7. Is the play area fenced off from the rest of the open space? **+1**

If so;

8. Are there benches within the enclosure? **+1**

9. Are there litter bins within the enclosure? **+1**

10. Are gates outward opening? **+1**

11. Are gates self closing? **+1**

12. Is there a play area notice at the entrance stating dog free, children only and emergencycontacts? **+1**

13. Is there space within the enclosure, separate from the equipped area, for informal play/ general? **+1**

14. Overall condition of play equipment (Score 1-3)

15. Is there other provision for play on site **+1**

16. If so, what? (Note condition for each feature, score 1-5)

A. MUGA

B. Interactive water play feature

C. Rebound wall

D. Skateboarding ramps

E. Youth shelter

F. Other

G. Overall condition of other play provision

17. Tick if scope for enhancement?

Site ID: 38

Site Name: Barkingside Garden of Rest

Primary Typology: Cemeteries and churchyards

Section D - Active recreation / sport provision

Is this part of the site accessible?

Note - the number and condition score for each type of facility present on the site (score 1 - 3)

	No.	Score	Details (e.g. pitch surface)
1. Athletics track	<input type="text"/>	<input type="text"/>	<input type="text"/>
2. Football pitch (full size)	<input type="text"/>	<input type="text"/>	<input type="text"/>
3. Football pitch (junior)	<input type="text"/>	<input type="text"/>	<input type="text"/>
4. Rugby pitch	<input type="text"/>	<input type="text"/>	<input type="text"/>
5. Cricket pitch	<input type="text"/>	<input type="text"/>	<input type="text"/>
6. Outdoor bowls	<input type="text"/>	<input type="text"/>	<input type="text"/>
7. Other pitch	<input type="text"/>	<input type="text"/>	<input type="text"/>
8. Golf	<input type="text"/>	<input type="text"/>	<input type="text"/>
9. Other facilities	<input type="text"/>	<input type="text"/>	<input type="text"/>

Tick if scope for enhancement

Evidence of informal recreational use

10. What evidence of informal recreation was apparent at the time of the audit? **+1 each**

- a. Walking / dog walking
- b. Children's play
- c. Teenagers 'hanging out'
- d. Sitting / relaxing
- e. Desire lines
- f. Horse riding
- g. Skateboarding
- h. Cycling

i. Other:

j: Overall provision for information recreation (score 1-3):

Tick if scope for enhancement

Basic amenities / site furniture provision

+1 each	Score (1-3)	+1 each	Score (1-3)
<input type="checkbox"/> 27. Operational toilets	<input type="text"/>	<input type="checkbox"/> 35. Dog bins	<input type="text"/>
<input type="checkbox"/> 28. Disabled toilets	<input type="text"/>	<input checked="" type="checkbox"/> 36. Seating	<input type="text" value="2"/>
<input checked="" type="checkbox"/> 29. Staff office	<input type="text" value="3"/>	<input type="checkbox"/> 37. Nature trail	<input type="text"/>
<input type="checkbox"/> 30. Onsite car parking	<input type="text"/>	<input type="checkbox"/> 38. Trim trail	<input type="text"/>
<input type="checkbox"/> 31. Offsite car parking	<input type="text"/>	<input type="checkbox"/> 39. Drinking water fountain	<input type="text"/>
<input type="checkbox"/> 32. Cafe	<input type="text"/>	<input type="checkbox"/> 40. Lifebelts	<input type="text"/>
<input type="checkbox"/> 33. Community centre	<input type="text"/>	<input type="checkbox"/> 41. Public telephone	<input type="text"/>
<input checked="" type="checkbox"/> 34. Litter bins	<input type="text" value="2"/>	<input type="checkbox"/> 42. Cycle parking	<input type="text"/>

43. Other basic amenities:

Tick if scope for enhancement

Site ID: 38

Site Name: Barkingside Garden of Rest

Primary Typology: Cemeteries and churchyards

Section E - Multi-Functionality

Functions	Existing	Potential
1. Water attenuation	<input type="checkbox"/>	<input type="checkbox"/>
2. Reduce air pollution	<input type="checkbox"/>	<input type="checkbox"/>
3. Reduce noise pollution	<input type="checkbox"/>	<input type="checkbox"/>
4. Biodiversity/wildlife enhancement	<input type="checkbox"/>	<input checked="" type="checkbox"/>
5. Cultural heritage	<input checked="" type="checkbox"/>	<input type="checkbox"/>
6. Visual enhancement	<input type="checkbox"/>	<input type="checkbox"/>
7. Space for people/informal recreation	<input type="checkbox"/>	<input type="checkbox"/>
8. Play	<input type="checkbox"/>	<input type="checkbox"/>
9. Food growing	<input type="checkbox"/>	<input type="checkbox"/>
10. Separation function	<input type="checkbox"/>	<input type="checkbox"/>

Site ID: 38

Site Name: Barkingside Garden of Rest

Primary Typology: Cemeteries and churchyards

Quality and Value Summary

Quality Scores

Section A - Baseline Assessment

Section B - Field Assessment

Section C - Play Provision:

Section D - Active Recreation/
Sports Provision

Section E - Multi-Functionality

Overall Quality Score:

Value Scores

Section A - Baseline Assessment

Section B - Field Assessment

Section C - Play Provision:

Section D - Active Recreation/
Sports Provision

Section E - Multi-Functionality

Overall Value Score:

Site ID: 40

Site Name: Barkingside Cemetery

Primary Typology: Cemeteries and churchyards

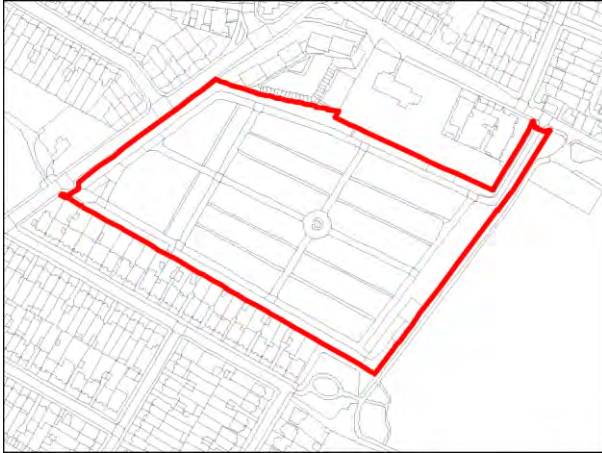
Section A - Survey Information

Date of audit: 08/04/2016

Time spent surveying: 15

Surveyor: SW

Survey site access: Whole site



Questions that contribute to the Quality score are in green

Questions that contribute to the Value score are in Yellow

Baseline Assessment - Site Information

Site ID: 40

Typology: Cemeteries and churchyards

Site name: Barkingside Cemetery

Analysis Area: Barkingside

Easting: 543890

Area (Ha): 3.35

Northing: 189803

Baseline Assessment - Planning Designation

National (Statutory) - Score of 3 if present

- Listed building
- Scheduled Monument
- Site of Special Scientific Interest (SSSI)
- National Nature Reserve (NNR)
- Green Belt
- Public Footpath
- AONB
- SPA
- SAC
- Ramsar
- World Heritage Site (and buffer)

Regional - Score of 2 if present

- Site of Importance for Nature Conservation (SINC)
- MOL
- Green Chain
- Regionally Important Geological and Geomorphological Site

Local - Score of 1 if present

- Conservation Area
- Local Nature Reserve
- Locally Listed Building
- Historic Landscape Archaeological Priority Zone

National (Non-statutory) - Score of 3 if present

Site ID:

40

Site Name:

Barkingside Cemetery

Primary Typology:

Cemeteries and churchyards

- EH Register of Historic Parks and Gardens**
- Sustrans Cycle Routes**
- Within a Flood Risk Zone**

Community Involvement

Is there a 'Friends of' group for this site **+1**

Name of group:

Is there a programme of activities / events that **+1**

If so, score the quality of the events programme:

Management

Is there a full-time staff presence on site? **+1**

Has the site achieved a Green Flag award? **+3**

Has the site achieved a Green Pennant award? **+3**

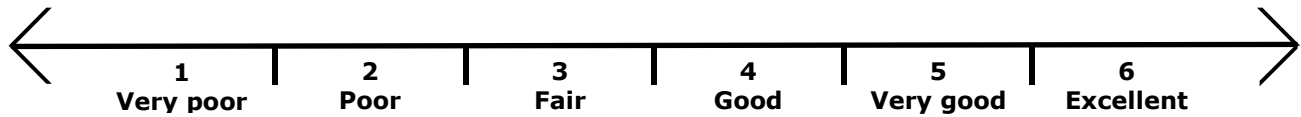
Has the site achieved a Green Heritage award? **+3**

Site ID: 40

Site Name: Barkingside Cemetery

Primary Typology: Cemeteries and churchyards

Section B - Field Assessment



A: Welcoming place

- 1. Welcoming:
- 2. Good and safe access:
- 3. Signage:
- 4. Equal access for all:
- 5. Site access:

B: Healthy, safe and secure

- 6. Safe equipment and facilities:
- 7. Personal security in open space:
- 8. Dog fouling:
- 9. Appropriate provision of facilities:
- 10. Quality of facilities:

C: Clean and well maintained

- 11. Litter and waste management:
- 12. Grounds maintenance and horticulture:
- 13. Building and infrastructure maintenance:

D: Sustainability

- 14. Environmental sustainability:
- 15. Waste minimisation:
- 16. Arboriculture and woodland management:

E: Conservation and heritage

- 17. Conservation of natural features, wild fauna and flora:
- 18. Conservation of landscape features:
- 19. Conservation of buildings and structures:
- 20. Structural townscape role:

F: Community involvement

- 21. Community involvement in management and development:
- 22. Appropriate provision for community:

G: Marketing

- 23. Marketing and promotion:
- 24. Provision of appropriate information:
- 25. Provision of appropriate educational / information:

H: Comments

Further shrubs planted and dead wood areas for habitat. Art deco (1930s) heritage could be interpreted and conserved, and footpaths could be repaired.

Site ID: 40

Site Name: Barkingside Cemetery

Primary Typology: Cemeteries and churchyards

Section C - Play Provision

1. If a play area is within site, please note type (if known):

2. Is there play equipment on site?

If so;

3. How many separate items of equipment? **+1 for each item**

4. Which age groups are catered for? (+1 each)

A. Under 5 years

B. 5 to 11 years

C. Over 11 years

5. Which play activities are provided for? (+1 each)

A. Balancing

D. Sliding

G. Rotating

J. Counting

B. Rocking

E. Social Play

H. Jumping

K. Touching

C. Climbing / Agility

F. Swinging

I. Viewing

6. Is there impact absorbant surfacing around the equipment? **+1**

7. Is the play area fenced off from the rest of the open space? **+1**

If so;

8. Are there benches within the enclosure? **+1**

9. Are there litter bins within the enclosure? **+1**

10. Are gates outward opening? **+1**

11. Are gates self closing? **+1**

12. Is there a play area notice at the entrance stating dog free, children only and emergencycontacts? **+1**

13. Is there space within the enclosure, separate from the equipped area, for informal play/ general? **+1**

14. Overall condition of play equipment (Score 1-3)

15. Is there other provision for play on site **+1**

16. If so, what? (Note condition for each feature, score 1-5)

A. MUGA

B. Interactive water play feature

C. Rebound wall

D. Skateboarding ramps

E. Youth shelter

F. Other

G. Overall condition of other play provision

17. Tick if scope for enhancement?

Site ID: 40

Site Name: Barkingside Cemetery

Primary Typology: Cemeteries and churchyards

Section D - Active recreation / sport provision

Is this part of the site accessible?

Note - the number and condition score for each type of facility present on the site (score 1 - 3)

	No.	Score	Details (e.g. pitch surface)
1. Athletics track	<input type="text"/>	<input type="text"/>	<input type="text"/>
2. Football pitch (full size)	<input type="text"/>	<input type="text"/>	<input type="text"/>
3. Football pitch (junior)	<input type="text"/>	<input type="text"/>	<input type="text"/>
4. Rugby pitch	<input type="text"/>	<input type="text"/>	<input type="text"/>
5. Cricket pitch	<input type="text"/>	<input type="text"/>	<input type="text"/>
6. Outdoor bowls	<input type="text"/>	<input type="text"/>	<input type="text"/>
7. Other pitch	<input type="text"/>	<input type="text"/>	<input type="text"/>
8. Golf	<input type="text"/>	<input type="text"/>	<input type="text"/>
9. Other facilities	<input type="text"/>	<input type="text"/>	<input type="text"/>

Tick if scope for enhancement

Evidence of informal recreational use

10. What evidence of informal recreation was apparent at the time of the audit? **+1 each**

- a. Walking / dog walking
- b. Children's play
- c. Teenagers 'hanging out'
- d. Sitting / relaxing
- e. Desire lines
- f. Horse riding
- g. Skateboarding
- h. Cycling

i. Other:

j: Overall provision for information recreation (score 1-3):

Tick if scope for enhancement

Basic amenities / site furniture provision

+1 each	Score (1-3)	+1 each	Score (1-3)
<input type="checkbox"/> 27. Operational toilets	<input type="text"/>	<input type="checkbox"/> 35. Dog bins	<input type="text"/>
<input type="checkbox"/> 28. Disabled toilets	<input type="text"/>	<input checked="" type="checkbox"/> 36. Seating	<input type="text" value="2"/>
<input checked="" type="checkbox"/> 29. Staff office	<input type="text" value="2"/>	<input type="checkbox"/> 37. Nature trail	<input type="text"/>
<input type="checkbox"/> 30. Onsite car parking	<input type="text"/>	<input type="checkbox"/> 38. Trim trail	<input type="text"/>
<input checked="" type="checkbox"/> 31. Offsite car parking	<input type="text" value="2"/>	<input type="checkbox"/> 39. Drinking water fountain	<input type="text"/>
<input type="checkbox"/> 32. Cafe	<input type="text"/>	<input type="checkbox"/> 40. Lifebelts	<input type="text"/>
<input type="checkbox"/> 33. Community centre	<input type="text"/>	<input type="checkbox"/> 41. Public telephone	<input type="text"/>
<input type="checkbox"/> 34. Litter bins	<input type="text"/>	<input type="checkbox"/> 42. Cycle parking	<input type="text"/>

43. Other basic amenities:

Tick if scope for enhancement

Site ID:

40

Site Name:

Barkingside Cemetery

Primary Typology:

Cemeteries and churchyards

Section E - Multi-Functionality

Functions	Existing	Potential
1. Water attenuation	<input type="checkbox"/>	<input type="checkbox"/>
2. Reduce air pollution	<input checked="" type="checkbox"/>	<input type="checkbox"/>
3. Reduce noise pollution	<input checked="" type="checkbox"/>	<input type="checkbox"/>
4. Biodiversity/wildlife enhancement	<input type="checkbox"/>	<input checked="" type="checkbox"/>
5. Cultural heritage	<input type="checkbox"/>	<input checked="" type="checkbox"/>
6. Visual enhancement	<input type="checkbox"/>	<input checked="" type="checkbox"/>
7. Space for people/informal recreation	<input checked="" type="checkbox"/>	<input type="checkbox"/>
8. Play	<input type="checkbox"/>	<input type="checkbox"/>
9. Food growing	<input type="checkbox"/>	<input type="checkbox"/>
10. Separation function	<input type="checkbox"/>	<input type="checkbox"/>

Site ID: 40

Site Name: Barkingside Cemetery

Primary Typology: Cemeteries and churchyards

Quality and Value Summary

Quality Scores

Section A - Baseline Assessment

Section B - Field Assessment

Section C - Play Provision:

Section D - Active Recreation/
Sports Provision

Section E - Multi-Functionality

Overall Quality Score:

Value Scores

Section A - Baseline Assessment

Section B - Field Assessment

Section C - Play Provision:

Section D - Active Recreation/
Sports Provision

Section E - Multi-Functionality

Overall Value Score:

Site ID: 42 Site Name: Goodmayes Park

Primary Typology: Parks and gardens

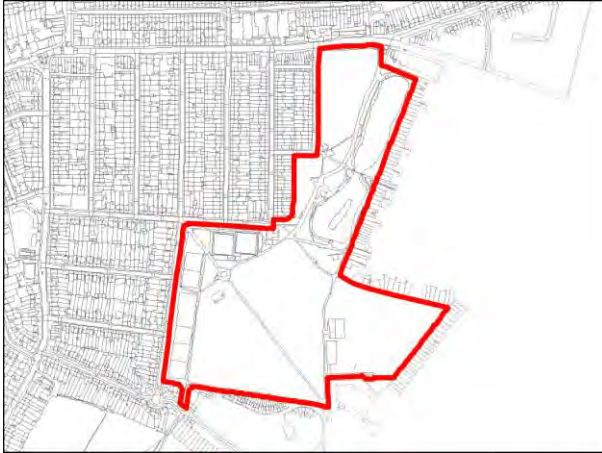
Section A - Survey Information

Date of audit: 17/02/2016

Time spent surveying: 45min

Surveyor: RT

Survey site access: Whole site



Questions that contribute to the Quality score are in green

Questions that contribute to the Value score are in Yellow

Baseline Assessment - Site Information

Site ID: 42

Typology: Parks and gardens

Site name: Goodmayes Park

Analysis Area: Gants Hill and Crossrail Corridor

Easting: 546810

Area (Ha): 18.17

Northing: 186622

Baseline Assessment - Planning Designation

National (Statutory) - Score of 3 if present

- Listed building
- Scheduled Monument
- Site of Special Scientific Interest (SSSI)
- National Nature Reserve (NNR)
- Green Belt
- Public Footpath
- AONB
- SPA
- SAC
- Ramsar
- World Heritage Site (and buffer)

Regional - Score of 2 if present

- Site of Importance for Nature Conservation (SINC)
- MOL
- Green Chain
- Regionally Important Geological and Geomorphological Site

Local - Score of 1 if present

- Conservation Area
- Local Nature Reserve
- Locally Listed Building
- Historic Landscape Archaeological Priority Zone

National (Non-statutory) - Score of 3 if present

Site ID:

42

Site Name:

Goodmayes Park

Primary Typology:

Parks and gardens

- EH Register of Historic Parks and Gardens
- Sustrans Cycle Routes
- Within a Flood Risk Zone

Community Involvement

Is there a 'Friends of' group for this site +1

Name of group:

Is there a programme of activities / events that +1

If so, score the quality of the events programme:

Management

Is there a full-time staff presence on site? +1

Has the site achieved a Green Flag award? +3

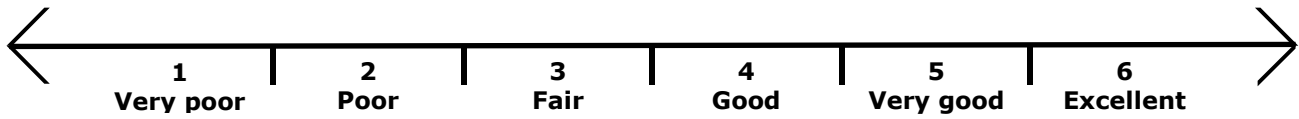
Has the site achieved a Green Pennant award? +3

Has the site achieved a Green Heritage award? +3

Site ID: 42 Site Name: Goodmayes Park

Primary Typology: Parks and gardens

Section B - Field Assessment



A: Welcoming place

- 1. Welcoming:
- 2. Good and safe access:
- 3. Signage:
- 4. Equal access for all:
- 5. Site access:

B: Healthy, safe and secure

- 6. Safe equipment and facilities:
- 7. Personal security in open space:
- 8. Dog fouling:
- 9. Appropriate provision of facilities:
- 10. Quality of facilities:

C: Clean and well maintained

- 11. Litter and waste management:
- 12. Grounds maintenance and horticulture:
- 13. Building and infrastructure maintenance:

D: Sustainability

- 14. Environmental sustainability:
- 15. Waste minimisation:
- 16. Arboriculture and woodland management:

E: Conservation and heritage

- 17. Conservation of natural features, wild fauna and flora:
- 18. Conservation of landscape features:
- 19. Conservation of buildings and structures:
- 20. Structural townscape role:

F: Community involvement

- 21. Community involvement in management and development:
- 22. Appropriate provision for community:

G: Marketing

- 23. Marketing and promotion:
- 24. Provision of appropriate information:
- 25. Provision of appropriate educational / information:

H: Comments

Site ID: 42

Site Name: Goodmayes Park

Primary Typology: Parks and gardens

Section C - Play Provision

1. If a play area is within site, please note type (if known):

2. Is there play equipment on site?

If so;

3. How many separate items of equipment? +1 for each item

4. Which age groups are catered for? (+1 each)

A. Under 5 years B. 5 to 11 years C. Over 11 years

5. Which play activities are provided for? (+1 each)

A. Balancing D. Sliding G. Rotating J. Counting
 B. Rocking E. Social Play H. Jumping K. Touching
 C. Climbing / Agility F. Swinging I. Viewing

6. Is there impact absorbant surfacing around the equipment? +1

7. Is the play area fenced off from the rest of the open space? +1

If so;

8. Are there benches within the enclosure? +1

9. Are there litter bins within the enclosure? +1

10. Are gates outward opening? +1

11. Are gates self closing? +1

12. Is there a play area notice at the entrance stating dog free, children only and emergencycontacts? +1

13. Is there space within the enclosure, separate from the equipped area, for informal play/ general? +1

14. Overall condition of play equipment (Score 1-3)

15. Is there other provision for play on site +1

16. If so, what? (Note condition for each feature, score 1-5)

A. MUGA	<input type="text"/>
B. Interactive water play feature	<input type="text"/>
C. Rebound wall	<input type="text"/>
D. Skateboarding ramps	<input type="text"/>
E. Youth shelter	<input type="text"/>
F. Other	<input type="text"/>
G. Overall condition of other play provision	<input type="text"/>

17. Tick if scope for enhancement?

Site ID: 42

Site Name: Goodmayes Park

Primary Typology: Parks and gardens

Section D - Active recreation / sport provision

Is this part of the site accessible?

Note - the number and condition score for each type of facility present on the site (score 1 - 3)

	No.	Score	Details (e.g. pitch surface)
1. Athletics track			
2. Football pitch (full size)	2	2	
3. Football pitch (junior)			
4. Rugby pitch			
5. Cricket pitch	1	2	
6. Outdoor bowls	2	2	
7. Other pitch			
8. Golf			
9. Other facilities	4	2	Tennis

Tick if scope for enhancement

Evidence of informal recreational use

10. What evidence of informal recreation was apparent at the time of the audit? **+1 each**

- a. Walking / dog walking
- b. Children's play
- c. Teenagers 'hanging out'
- d. Sitting / relaxing
- e. Desire lines
- f. Horse riding
- g. Skateboarding
- h. Cycling

i. Other:

j: Overall provision for information recreation (score 1-3):

Tick if scope for enhancement

Basic amenities / site furniture provision

+1 each	Score (1-3)	+1 each	Score (1-3)
<input checked="" type="checkbox"/> 27. Operational toilets	2	<input checked="" type="checkbox"/> 35. Dog bins	2
<input type="checkbox"/> 28. Disabled toilets		<input checked="" type="checkbox"/> 36. Seating	2
<input type="checkbox"/> 29. Staff office		<input type="checkbox"/> 37. Nature trail	
<input checked="" type="checkbox"/> 30. Onsite car parking	2	<input checked="" type="checkbox"/> 38. Trim trail	2
<input checked="" type="checkbox"/> 31. Offsite car parking	2	<input type="checkbox"/> 39. Drinking water fountain	
<input type="checkbox"/> 32. Cafe		<input checked="" type="checkbox"/> 40. Lifebelts	2
<input type="checkbox"/> 33. Community centre		<input type="checkbox"/> 41. Public telephone	
<input checked="" type="checkbox"/> 34. Litter bins	2	<input checked="" type="checkbox"/> 42. Cycle parking	2

43. Other basic amenities:

Tick if scope for enhancement

Site ID: 42

Site Name: Goodmayes Park

Primary Typology: Parks and gardens

Section E - Multi-Functionality

Functions	Existing	Potential
1. Water attenuation	<input checked="" type="checkbox"/>	<input checked="" type="checkbox"/>
2. Reduce air pollution	<input type="checkbox"/>	<input type="checkbox"/>
3. Reduce noise pollution	<input type="checkbox"/>	<input type="checkbox"/>
4. Biodiversity/wildlife enhancement	<input checked="" type="checkbox"/>	<input checked="" type="checkbox"/>
5. Cultural heritage	<input type="checkbox"/>	<input type="checkbox"/>
6. Visual enhancement	<input type="checkbox"/>	<input type="checkbox"/>
7. Space for people/informal recreation	<input checked="" type="checkbox"/>	<input type="checkbox"/>
8. Play	<input checked="" type="checkbox"/>	<input checked="" type="checkbox"/>
9. Food growing	<input type="checkbox"/>	<input type="checkbox"/>
10. Separation function	<input checked="" type="checkbox"/>	<input type="checkbox"/>

Site ID: 42

Site Name: Goodmayes Park

Primary Typology: Parks and gardens

Quality and Value Summary

Quality Scores

Section A - Baseline Assessment

Section B - Field Assessment

Section C - Play Provision:

Section D - Active Recreation/
Sports Provision

Section E - Multi-Functionality

Overall Quality Score:

Value Scores

Section A - Baseline Assessment

Section B - Field Assessment

Section C - Play Provision:

Section D - Active Recreation/
Sports Provision

Section E - Multi-Functionality

Overall Value Score:

Site ID: 44

Site Name: Goodmayes Park Extension

Primary Typology: Outdoor sports facilities

Section A - Survey Information

Date of audit: 17/02/2016

Time spent surveying: 30mins

Surveyor: RT

Survey site access: Whole site



Questions that contribute to the Quality score are in green

Questions that contribute to the Value score are in Yellow

Baseline Assessment - Site Information

Site ID: 44

Typology: Outdoor sports facilities

Site name: Goodmayes Park Extension

Analysis Area: Gants Hill and Crossrail Corridor

Easting: 546469

Area (Ha): 11.27

Northing: 186051

Baseline Assessment - Planning Designation

National (Statutory) - Score of 3 if present

- Listed building
- Scheduled Monument
- Site of Special Scientific Interest (SSSI)
- National Nature Reserve (NNR)
- Green Belt
- Public Footpath
- AONB
- SPA
- SAC
- Ramsar
- World Heritage Site (and buffer)

Regional - Score of 2 if present

- Site of Importance for Nature Conservation (SINC)
- MOL
- Green Chain
- Regionally Important Geological and Geomorphological Site

Local - Score of 1 if present

- Conservation Area
- Local Nature Reserve
- Locally Listed Building
- Historic Landscape Archaeological Priority Zone

National (Non-statutory) - Score of 3 if present

Site ID:

44

Site Name:

Goodmayes Park Extension

Primary Typology:

Outdoor sports facilities

- EH Register of Historic Parks and Gardens
- Sustrans Cycle Routes
- Within a Flood Risk Zone

Community Involvement

Is there a 'Friends of' group for this site +1

Name of group:

Is there a programme of activities / events that +1

If so, score the quality of the events programme:

Management

Is there a full-time staff presence on site? +1

Has the site achieved a Green Flag award? +3

Has the site achieved a Green Pennant award? +3

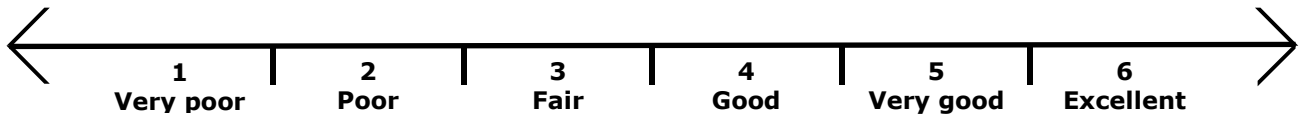
Has the site achieved a Green Heritage award? +3

Site ID: 44

Site Name: Goodmayes Park Extension

Primary Typology: Outdoor sports facilities

Section B - Field Assessment



A: Welcoming place

- 1. Welcoming:
- 2. Good and safe access:
- 3. Signage:
- 4. Equal access for all:
- 5. Site access:

B: Healthy, safe and secure

- 6. Safe equipment and facilities:
- 7. Personal security in open space:
- 8. Dog fouling:
- 9. Appropriate provision of facilities:
- 10. Quality of facilities:

C: Clean and well maintained

- 11. Litter and waste management:
- 12. Grounds maintenance and horticulture:
- 13. Building and infrastructure maintenance:

D: Sustainability

- 14. Environmental sustainability:
- 15. Waste minimisation:
- 16. Arboriculture and woodland management:

E: Conservation and heritage

- 17. Conservation of natural features, wild fauna and flora:
- 18. Conservation of landscape features:
- 19. Conservation of buildings and structures:
- 20. Structural townscape role:

F: Community involvement

- 21. Community involvement in management and development:
- 22. Appropriate provision for community:

G: Marketing

- 23. Marketing and promotion:
- 24. Provision of appropriate information:
- 25. Provision of appropriate educational / information:

H: Comments

Site ID: 44

Site Name: Goodmayes Park Extension

Primary Typology: Outdoor sports facilities

Section C - Play Provision

1. If a play area is within site, please note type (if known):

2. Is there play equipment on site?

If so;

3. How many separate items of equipment? **+1 for each item**

4. Which age groups are catered for? (+1 each)

A. Under 5 years

B. 5 to 11 years

C. Over 11 years

5. Which play activities are provided for? (+1 each)

A. Balancing

D. Sliding

G. Rotating

J. Counting

B. Rocking

E. Social Play

H. Jumping

K. Touching

C. Climbing / Agility

F. Swinging

I. Viewing

6. Is there impact absorbant surfacing around the equipment? **+1**

7. Is the play area fenced off from the rest of the open space? **+1**

If so;

8. Are there benches within the enclosure? **+1**

9. Are there litter bins within the enclosure? **+1**

10. Are gates outward opening? **+1**

11. Are gates self closing? **+1**

12. Is there a play area notice at the entrance stating dog free, children only and emergencycontacts? **+1**

13. Is there space within the enclosure, separate from the equipped area, for informal play/ general? **+1**

14. Overall condition of play equipment (Score 1-3)

15. Is there other provision for play on site **+1**

16. If so, what? (Note condition for each feature, score 1-5)

A. MUGA

B. Interactive water play feature

C. Rebound wall

D. Skateboarding ramps

E. Youth shelter

F. Other

G. Overall condition of other play provision

17. Tick if scope for enhancement?

Site ID: 44

Site Name: Goodmayes Park Extension

Primary Typology: Outdoor sports facilities

Section D - Active recreation / sport provision

Is this part of the site accessible?

Note - the number and condition score for each type of facility present on the site (score 1 - 3)

	No.	Score	Details (e.g. pitch surface)
1. Athletics track	<input type="text"/>	<input type="text"/>	<input type="text"/>
2. Football pitch (full size)	1	2	<input type="text"/>
3. Football pitch (junior)	<input type="text"/>	<input type="text"/>	<input type="text"/>
4. Rugby pitch	<input type="text"/>	<input type="text"/>	<input type="text"/>
5. Cricket pitch	<input type="text"/>	<input type="text"/>	<input type="text"/>
6. Outdoor bowls	<input type="text"/>	<input type="text"/>	<input type="text"/>
7. Other pitch	<input type="text"/>	<input type="text"/>	<input type="text"/>
8. Golf	<input type="text"/>	<input type="text"/>	<input type="text"/>
9. Other facilities	<input type="text"/>	<input type="text"/>	<input type="text"/>

Tick if scope for enhancement

Evidence of informal recreational use

10. What evidence of informal recreation was apparent at the time of the audit? **+1 each**

- | | |
|--|---|
| <input checked="" type="checkbox"/> a. Walking / dog walking | <input type="checkbox"/> e. Desire lines |
| <input type="checkbox"/> b. Children's play | <input type="checkbox"/> f. Horse riding |
| <input checked="" type="checkbox"/> c. Teenagers 'hanging out' | <input type="checkbox"/> g. Skateboarding |
| <input checked="" type="checkbox"/> d. Sitting / relaxing | <input type="checkbox"/> h. Cycling |

i. Other:

j: Overall provision for information recreation (score 1-3):

Tick if scope for enhancement

Basic amenities / site furniture provision

+1 each	Score (1-3)	+1 each	Score (1-3)
<input type="checkbox"/> 27. Operational toilets	<input type="text"/>	<input checked="" type="checkbox"/> 35. Dog bins	2
<input type="checkbox"/> 28. Disabled toilets	<input type="text"/>	<input checked="" type="checkbox"/> 36. Seating	2
<input type="checkbox"/> 29. Staff office	<input type="text"/>	<input type="checkbox"/> 37. Nature trail	<input type="text"/>
<input checked="" type="checkbox"/> 30. Onsite car parking	2	<input type="checkbox"/> 38. Trim trail	<input type="text"/>
<input checked="" type="checkbox"/> 31. Offsite car parking	2	<input type="checkbox"/> 39. Drinking water fountain	<input type="text"/>
<input type="checkbox"/> 32. Cafe	<input type="text"/>	<input type="checkbox"/> 40. Lifebelts	<input type="text"/>
<input type="checkbox"/> 33. Community centre	<input type="text"/>	<input type="checkbox"/> 41. Public telephone	<input type="text"/>
<input checked="" type="checkbox"/> 34. Litter bins	2	<input type="checkbox"/> 42. Cycle parking	<input type="text"/>

43. Other basic amenities:

Tick if scope for enhancement

Site ID: 44

Site Name: Goodmayes Park Extension

Primary Typology: Outdoor sports facilities

Section E - Multi-Functionality

Functions	Existing	Potential
1. Water attenuation	<input type="checkbox"/>	<input type="checkbox"/>
2. Reduce air pollution	<input type="checkbox"/>	<input type="checkbox"/>
3. Reduce noise pollution	<input type="checkbox"/>	<input type="checkbox"/>
4. Biodiversity/wildlife enhancement	<input type="checkbox"/>	<input checked="" type="checkbox"/>
5. Cultural heritage	<input type="checkbox"/>	<input type="checkbox"/>
6. Visual enhancement	<input type="checkbox"/>	<input checked="" type="checkbox"/>
7. Space for people/informal recreation	<input checked="" type="checkbox"/>	<input checked="" type="checkbox"/>
8. Play	<input type="checkbox"/>	<input type="checkbox"/>
9. Food growing	<input type="checkbox"/>	<input type="checkbox"/>
10. Separation function	<input checked="" type="checkbox"/>	<input type="checkbox"/>

Site ID:

44

Site Name:

Goodmayes Park Extension

Primary Typology:

Outdoor sports facilities

Quality and Value Summary

Quality Scores

Section A - Baseline Assessment

Section B - Field Assessment

Section C - Play Provision:

Section D - Active Recreation/
Sports Provision

Section E - Multi-Functionality

Overall Quality Score:

Value Scores

Section A - Baseline Assessment

Section B - Field Assessment

Section C - Play Provision:

Section D - Active Recreation/
Sports Provision

Section E - Multi-Functionality

Overall Value Score:

Site ID: 45

Site Name: Manford Way

Primary Typology: Parks and gardens

Section A - Survey Information

Date of audit: 11/04/2016

Time spent surveying: 20 mins

Surveyor: AC

Survey site access: Whole site



Questions that contribute to the Quality score are in green

Questions that contribute to the Value score are in Yellow

Baseline Assessment - Site Information

Site ID: 45

Typology: Parks and gardens

Site name: Woodman Road Open Space

Analysis Area: Barkingside

Easting: 545494

Area (Ha): 1.01

Northing: 192056

Baseline Assessment - Planning Designation

National (Statutory) - Score of 3 if present

- Listed building
- Scheduled Monument
- Site of Special Scientific Interest (SSSI)
- National Nature Reserve (NNR)
- Green Belt
- Public Footpath
- AONB
- SPA
- SAC
- Ramsar
- World Heritage Site (and buffer)

Regional - Score of 2 if present

- Site of Importance for Nature Conservation (SINC)
- MOL
- Green Chain
- Regionally Important Geological and Geomorphological Site

Local - Score of 1 if present

- Conservation Area
- Local Nature Reserve
- Locally Listed Building
- Historic Landscape Archaeological Priority Zone

National (Non-statutory) - Score of 3 if present

Site ID:

45

Site Name:

Manford Way

Primary Typology:

Parks and gardens

- EH Register of Historic Parks and Gardens**
- Sustrans Cycle Routes**
- Within a Flood Risk Zone**

Community Involvement

Is there a 'Friends of' group for this site **+1**

Name of group:

Is there a programme of activities / events that **+1**

If so, score the quality of the events programme:

Management

Is there a full-time staff presence on site? **+1**

Has the site achieved a Green Flag award? **+3**

Has the site achieved a Green Pennant award? **+3**

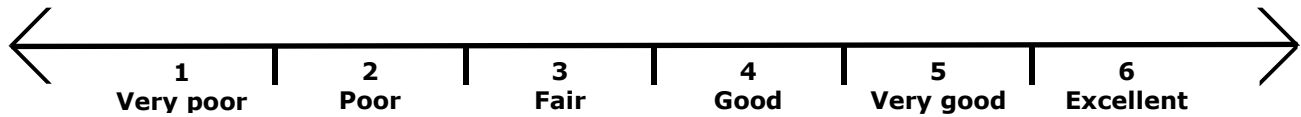
Has the site achieved a Green Heritage award? **+3**

Site ID: 45

Site Name: Manford Way

Primary Typology: Parks and gardens

Section B - Field Assessment



A: Welcoming place

- 1. Welcoming:
- 2. Good and safe access:
- 3. Signage:
- 4. Equal access for all:
- 5. Site access:

B: Healthy, safe and secure

- 6. Safe equipment and facilities:
- 7. Personal security in open space:
- 8. Dog fouling:
- 9. Appropriate provision of facilities:
- 10. Quality of facilities:

C: Clean and well maintained

- 11. Litter and waste management:
- 12. Grounds maintenance and horticulture:
- 13. Building and infrastructure maintenance:

D: Sustainability

- 14. Environmental sustainability:
- 15. Waste minimisation:
- 16. Arboriculture and woodland management:

E: Conservation and heritage

- 17. Conservation of natural features, wild fauna and flora:
- 18. Conservation of landscape features:
- 19. Conservation of buildings and structures:
- 20. Structural townscape role:

F: Community involvement

- 21. Community involvement in management and development:
- 22. Appropriate provision for community:

G: Marketing

- 23. Marketing and promotion:
- 24. Provision of appropriate information:
- 25. Provision of appropriate educational / information:

H: Comments

Site ID: 45

Site Name: Manford Way

Primary Typology: Parks and gardens

Section C - Play Provision

1. If a play area is within site, please note type (if known):

2. Is there play equipment on site?

If so;

3. How many separate items of equipment? +1 for each item

4. Which age groups are catered for? (+1 each)

A. Under 5 years B. 5 to 11 years C. Over 11 years

5. Which play activities are provided for? (+1 each)

A. Balancing D. Sliding G. Rotating J. Counting
 B. Rocking E. Social Play H. Jumping K. Touching
 C. Climbing / Agility F. Swinging I. Viewing

6. Is there impact absorbant surfacing around the equipment? +1

7. Is the play area fenced off from the rest of the open space? +1

If so;

8. Are there benches within the enclosure? +1

9. Are there litter bins within the enclosure? +1

10. Are gates outward opening? +1

11. Are gates self closing? +1

12. Is there a play area notice at the entrance stating dog free, children only and emergencycontacts? +1

13. Is there space within the enclosure, separate from the equipped area, for informal play/ general? +1

14. Overall condition of play equipment (Score 1-3)

15. Is there other provision for play on site +1

16. If so, what? (Note condition for each feature, score 1-5)

A. MUGA

B. Interactive water play feature

C. Rebound wall

D. Skateboarding ramps

E. Youth shelter

F. Other

G. Overall condition of other play provision

17. Tick if scope for enhancement?

Site ID: 45

Site Name: Manford Way

Primary Typology: Parks and gardens

Section D - Active recreation / sport provision

Is this part of the site accessible?

Note - the number and condition score for each type of facility present on the site (score 1 - 3)

	No.	Score	Details (e.g. pitch surface)
1. Athletics track	<input type="text"/>	<input type="text"/>	<input type="text"/>
2. Football pitch (full size)	<input type="text"/>	<input type="text"/>	<input type="text"/>
3. Football pitch (junior)	<input type="text"/>	<input type="text"/>	<input type="text"/>
4. Rugby pitch	<input type="text"/>	<input type="text"/>	<input type="text"/>
5. Cricket pitch	<input type="text"/>	<input type="text"/>	<input type="text"/>
6. Outdoor bowls	<input type="text"/>	<input type="text"/>	<input type="text"/>
7. Other pitch	<input type="text"/>	<input type="text"/>	<input type="text"/>
8. Golf	<input type="text"/>	<input type="text"/>	<input type="text"/>
9. Other facilities	<input type="text" value="1"/>	<input type="text" value="2"/>	green gym and basketball hoop

Tick if scope for enhancement

Evidence of informal recreational use

10. What evidence of informal recreation was apparent at the time of the audit? **+1 each**

- | | |
|--|---|
| <input type="checkbox"/> a. Walking / dog walking | <input type="checkbox"/> e. Desire lines |
| <input checked="" type="checkbox"/> b. Children's play | <input type="checkbox"/> f. Horse riding |
| <input checked="" type="checkbox"/> c. Teenagers 'hanging out' | <input type="checkbox"/> g. Skateboarding |
| <input checked="" type="checkbox"/> d. Sitting / relaxing | <input type="checkbox"/> h. Cycling |

i. Other:

j: Overall provision for information recreation (score 1-3):

Tick if scope for enhancement

Basic amenities / site furniture provision

+1 each	Score (1-3)	+1 each	Score (1-3)
<input type="checkbox"/> 27. Operational toilets	<input type="text"/>	<input checked="" type="checkbox"/> 35. Dog bins	<input type="text"/>
<input type="checkbox"/> 28. Disabled toilets	<input type="text"/>	<input checked="" type="checkbox"/> 36. Seating	<input type="text"/>
<input type="checkbox"/> 29. Staff office	<input type="text"/>	<input type="checkbox"/> 37. Nature trail	<input type="text"/>
<input type="checkbox"/> 30. Onsite car parking	<input type="text"/>	<input checked="" type="checkbox"/> 38. Trim trail	<input type="text"/>
<input type="checkbox"/> 31. Offsite car parking	<input type="text"/>	<input type="checkbox"/> 39. Drinking water fountain	<input type="text"/>
<input type="checkbox"/> 32. Cafe	<input type="text"/>	<input type="checkbox"/> 40. Lifebelts	<input type="text"/>
<input type="checkbox"/> 33. Community centre	<input type="text"/>	<input type="checkbox"/> 41. Public telephone	<input type="text"/>
<input checked="" type="checkbox"/> 34. Litter bins	<input type="text"/>	<input type="checkbox"/> 42. Cycle parking	<input type="text"/>
43. Other basic amenities:	<input type="text"/>		<input type="text"/>

Tick if scope for enhancement

Site ID:

45

Site Name:

Manford Way

Primary Typology:

Parks and gardens

Section E - Multi-Functionality

Functions	Existing	Potential
1. Water attenuation	<input type="checkbox"/>	<input checked="" type="checkbox"/>
2. Reduce air pollution	<input type="checkbox"/>	<input type="checkbox"/>
3. Reduce noise pollution	<input type="checkbox"/>	<input type="checkbox"/>
4. Biodiversity/wildlife enhancement	<input type="checkbox"/>	<input checked="" type="checkbox"/>
5. Cultural heritage	<input type="checkbox"/>	<input type="checkbox"/>
6. Visual enhancement	<input checked="" type="checkbox"/>	<input checked="" type="checkbox"/>
7. Space for people/informal recreation	<input checked="" type="checkbox"/>	<input checked="" type="checkbox"/>
8. Play	<input checked="" type="checkbox"/>	<input checked="" type="checkbox"/>
9. Food growing	<input type="checkbox"/>	<input type="checkbox"/>
10. Separation function	<input type="checkbox"/>	<input type="checkbox"/>

Site ID:

45

Site Name:

Manford Way

Primary Typology:

Parks and gardens

Quality and Value Summary

Quality Scores

Section A - Baseline Assessment

Section B - Field Assessment

Section C - Play Provision:

Section D - Active Recreation/
Sports Provision

Section E - Multi-Functionality

Overall Quality Score:

Value Scores

Section A - Baseline Assessment

Section B - Field Assessment

Section C - Play Provision:

Section D - Active Recreation/
Sports Provision

Section E - Multi-Functionality

Overall Value Score:

Site ID: 46

Site Name: Staggart Green North

Primary Typology: Amenity greenspace

Section A - Survey Information

Date of audit: 11/04/2016

Time spent surveying: 10 mins

Surveyor: AC

Survey site access: Whole site



Questions that contribute to the Quality score are in green

Questions that contribute to the Value score are in Yellow

Baseline Assessment - Site Information

Site ID: 46

Typology: Amenity greenspace

Site name: Staggart Green North

Analysis Area: Barkingside

Easting: 545948

Area (Ha): 0.41

Northing: 191993

Baseline Assessment - Planning Designation

National (Statutory) - Score of 3 if present

- Listed building
- Scheduled Monument
- Site of Special Scientific Interest (SSSI)
- National Nature Reserve (NNR)
- Green Belt
- Public Footpath
- AONB
- SPA
- SAC
- Ramsar
- World Heritage Site (and buffer)

Regional - Score of 2 if present

- Site of Importance for Nature Conservation (SINC)
- MOL
- Green Chain
- Regionally Important Geological and Geomorphological Site

Local - Score of 1 if present

- Conservation Area
- Local Nature Reserve
- Locally Listed Building
- Historic Landscape Archaeological Priority Zone

National (Non-statutory) - Score of 3 if present

Site ID:

46

Site Name:

Staggart Green North

Primary Typology:

Amenity greenspace

- EH Register of Historic Parks and Gardens**
- Sustrans Cycle Routes**
- Within a Flood Risk Zone**

Community Involvement

Is there a 'Friends of' group for this site **+1**

Name of group:

Is there a programme of activities / events that **+1**

If so, score the quality of the events programme:

Management

Is there a full-time staff presence on site? **+1**

Has the site achieved a Green Flag award? **+3**

Has the site achieved a Green Pennant award? **+3**

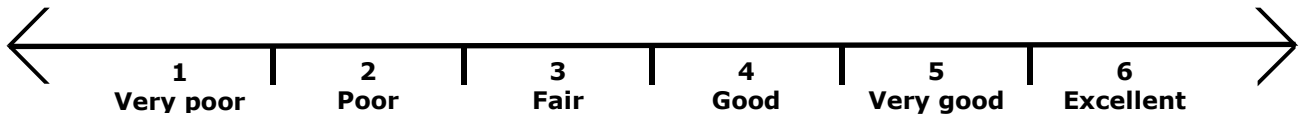
Has the site achieved a Green Heritage award? **+3**

Site ID: 46

Site Name: Staggart Green North

Primary Typology: Amenity greenspace

Section B - Field Assessment



A: Welcoming place

- 1. Welcoming:
- 2. Good and safe access:
- 3. Signage:
- 4. Equal access for all:
- 5. Site access:

B: Healthy, safe and secure

- 6. Safe equipment and facilities:
- 7. Personal security in open space:
- 8. Dog fouling:
- 9. Appropriate provision of facilities:
- 10. Quality of facilities:

C: Clean and well maintained

- 11. Litter and waste management:
- 12. Grounds maintenance and horticulture:
- 13. Building and infrastructure maintenance:

D: Sustainability

- 14. Environmental sustainability:
- 15. Waste minimisation:
- 16. Arboriculture and woodland management:

E: Conservation and heritage

- 17. Conservation of natural features, wild fauna and flora:
- 18. Conservation of landscape features:
- 19. Conservation of buildings and structures:
- 20. Structural townscape role:

F: Community involvement

- 21. Community involvement in management and development:
- 22. Appropriate provision for community:

G: Marketing

- 23. Marketing and promotion:
- 24. Provision of appropriate information:
- 25. Provision of appropriate educational / information:

H: Comments

Site ID:

46

Site Name:

Staggart Green North

Primary Typology:

Amenity greenspace

Section C - Play Provision

1. If a play area is within site, please note type (if known):

2. Is there play equipment on site?

If so;

3. How many separate items of equipment?

+1 for each item

4. Which age groups are catered for? (+1 each)

A. Under 5 years

B. 5 to 11 years

C. Over 11 years

5. Which play activities are provided for? (+1 each)

A. Balancing

D. Sliding

G. Rotating

J. Counting

B. Rocking

E. Social Play

H. Jumping

K. Touching

C. Climbing / Agility

F. Swinging

I. Viewing

6. Is there impact absorbant surfacing around the equipment?

+1

7. Is the play area fenced off from the rest of the open space?

+1

If so;

8. Are there benches within the enclosure?

+1

9. Are there litter bins within the enclosure?

+1

10. Are gates outward opening?

+1

11. Are gates self closing?

+1

12. Is there a play area notice at the entrance stating dog free, children only and emergency contacts?

+1

13. Is there space within the enclosure, separate from the equipped area, for informal play/ general?

+1

14. Overall condition of play equipment (Score 1-3)

15. Is there other provision for play on site **+1**

16. If so, what? (Note condition for each feature, score 1-5)

A. MUGA

B. Interactive water play feature

C. Rebound wall

D. Skateboarding ramps

E. Youth shelter

F. Other

G. Overall condition of other play provision

17. Tick if scope for enhancement?

Site ID: 46

Site Name: Staggart Green North

Primary Typology: Amenity greenspace

Section D - Active recreation / sport provision

Is this part of the site accessible?

Note - the number and condition score for each type of facility present on the site (score 1 - 3)

	No.	Score	Details (e.g. pitch surface)
1. Athletics track	<input type="text"/>	<input type="text"/>	<input type="text"/>
2. Football pitch (full size)	<input type="text"/>	<input type="text"/>	<input type="text"/>
3. Football pitch (junior)	<input type="text"/>	<input type="text"/>	<input type="text"/>
4. Rugby pitch	<input type="text"/>	<input type="text"/>	<input type="text"/>
5. Cricket pitch	<input type="text"/>	<input type="text"/>	<input type="text"/>
6. Outdoor bowls	<input type="text"/>	<input type="text"/>	<input type="text"/>
7. Other pitch	<input type="text"/>	<input type="text"/>	<input type="text"/>
8. Golf	<input type="text"/>	<input type="text"/>	<input type="text"/>
9. Other facilities	<input type="text"/>	<input type="text"/>	<input type="text"/>

Tick if scope for enhancement

Evidence of informal recreational use

10. What evidence of informal recreation was apparent at the time of the audit? **+1 each**

- | | |
|---|---|
| <input type="checkbox"/> a. Walking / dog walking | <input type="checkbox"/> e. Desire lines |
| <input type="checkbox"/> b. Children's play | <input type="checkbox"/> f. Horse riding |
| <input type="checkbox"/> c. Teenagers 'hanging out' | <input type="checkbox"/> g. Skateboarding |
| <input checked="" type="checkbox"/> d. Sitting / relaxing | <input type="checkbox"/> h. Cycling |

i. Other:

j: Overall provision for information recreation (score 1-3):

Tick if scope for enhancement

Basic amenities / site furniture provision

+1 each	Score (1-3)	+1 each	Score (1-3)
<input type="checkbox"/> 27. Operational toilets	<input type="text"/>	<input type="checkbox"/> 35. Dog bins	<input type="text"/>
<input type="checkbox"/> 28. Disabled toilets	<input type="text"/>	<input checked="" type="checkbox"/> 36. Seating	<input type="text" value="1"/>
<input type="checkbox"/> 29. Staff office	<input type="text"/>	<input type="checkbox"/> 37. Nature trail	<input type="text"/>
<input type="checkbox"/> 30. Onsite car parking	<input type="text"/>	<input type="checkbox"/> 38. Trim trail	<input type="text"/>
<input checked="" type="checkbox"/> 31. Offsite car parking	<input type="text" value="2"/>	<input type="checkbox"/> 39. Drinking water fountain	<input type="text"/>
<input type="checkbox"/> 32. Cafe	<input type="text"/>	<input type="checkbox"/> 40. Lifebelts	<input type="text"/>
<input type="checkbox"/> 33. Community centre	<input type="text"/>	<input type="checkbox"/> 41. Public telephone	<input type="text"/>
<input checked="" type="checkbox"/> 34. Litter bins	<input type="text" value="1"/>	<input type="checkbox"/> 42. Cycle parking	<input type="text"/>

43. Other basic amenities:

Tick if scope for enhancement

Site ID: 46

Site Name: Staggart Green North

Primary Typology: Amenity greenspace

Section E - Multi-Functionality

Functions	Existing	Potential
1. Water attenuation	<input type="checkbox"/>	<input checked="" type="checkbox"/>
2. Reduce air pollution	<input type="checkbox"/>	<input type="checkbox"/>
3. Reduce noise pollution	<input type="checkbox"/>	<input type="checkbox"/>
4. Biodiversity/wildlife enhancement	<input type="checkbox"/>	<input checked="" type="checkbox"/>
5. Cultural heritage	<input type="checkbox"/>	<input type="checkbox"/>
6. Visual enhancement	<input type="checkbox"/>	<input checked="" type="checkbox"/>
7. Space for people/informal recreation	<input checked="" type="checkbox"/>	<input checked="" type="checkbox"/>
8. Play	<input type="checkbox"/>	<input checked="" type="checkbox"/>
9. Food growing	<input type="checkbox"/>	<input type="checkbox"/>
10. Separation function	<input type="checkbox"/>	<input type="checkbox"/>

Site ID:

46

Site Name:

Staggart Green North

Primary Typology:

Amenity greenspace

Quality and Value Summary

Quality Scores

Section A - Baseline Assessment

Section B - Field Assessment

Section C - Play Provision:

Section D - Active Recreation/
Sports Provision

Section E - Multi-Functionality

Overall Quality Score:

Value Scores

Section A - Baseline Assessment

Section B - Field Assessment

Section C - Play Provision:

Section D - Active Recreation/
Sports Provision

Section E - Multi-Functionality

Overall Value Score:

Site ID: 48

Site Name: Brocket Way Open Space

Primary Typology: Provision for children and young people

Section A - Survey Information

Date of audit: 08/04/2016

Time spent surveying: 15

Surveyor: AC

Survey site access: Whole site



Questions that contribute to the Quality score are in green

Questions that contribute to the Value score are in Yellow

Baseline Assessment - Site Information

Site ID: 48

Typology: Provision for children and young people

Site name: Brocket Way Open Space

Analysis Area: Barkingside

Easting: 546014

Area (Ha): 0.37

Northing: 192587

Baseline Assessment - Planning Designation

National (Statutory) - Score of 3 if present

- Listed building
- Scheduled Monument
- Site of Special Scientific Interest (SSSI)
- National Nature Reserve (NNR)
- Green Belt
- Public Footpath
- AONB
- SPA
- SAC
- Ramsar
- World Heritage Site (and buffer)

Regional - Score of 2 if present

- Site of Importance for Nature Conservation (SINC)
- MOL
- Green Chain
- Regionally Important Geological and Geomorphological Site

Local - Score of 1 if present

- Conservation Area
- Local Nature Reserve
- Locally Listed Building
- Historic Landscape Archaeological Priority Zone

National (Non-statutory) - Score of 3 if present

Site ID:

48

Site Name:

Brocket Way Open Space

Primary Typology:

Provision for children and young people

EH Register of Historic Parks and Gardens

Sustrans Cycle Routes

Within a Flood Risk Zone

Community Involvement

Is there a 'Friends of' group for this site **+1**

Name of group:

Is there a programme of activities / events that **+1**

If so, score the quality of the events programme:

Management

Is there a full-time staff presence on site? **+1**

Has the site achieved a Green Flag award? **+3**

Has the site achieved a Green Pennant award? **+3**

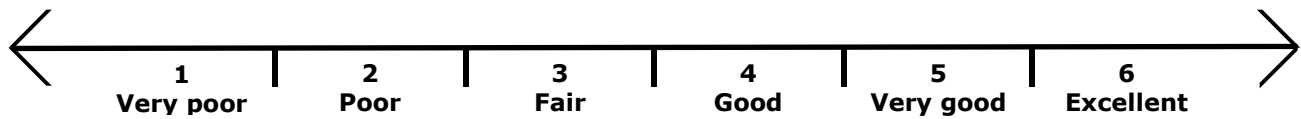
Has the site achieved a Green Heritage award? **+3**

Site ID: 48

Site Name: Brocket Way Open Space

Primary Typology: Provision for children and young people

Section B - Field Assessment



A: Welcoming place

- 1. Welcoming:
- 2. Good and safe access:
- 3. Signage:
- 4. Equal access for all:
- 5. Site access:

B: Healthy, safe and secure

- 6. Safe equipment and facilities:
- 7. Personal security in open space:
- 8. Dog fouling:
- 9. Appropriate provision of facilities:
- 10. Quality of facilities:

C: Clean and well maintained

- 11. Litter and waste management:
- 12. Grounds maintenance and horticulture:
- 13. Building and infrastructure maintenance:

D: Sustainability

- 14. Environmental sustainability:
- 15. Waste minimisation:
- 16. Arboriculture and woodland management:

E: Conservation and heritage

- 17. Conservation of natural features, wild fauna and flora:
- 18. Conservation of landscape features:
- 19. Conservation of buildings and structures:
- 20. Structural townscape role:

F: Community involvement

- 21. Community involvement in management and development:
- 22. Appropriate provision for community:

G: Marketing

- 23. Marketing and promotion:
- 24. Provision of appropriate information:
- 25. Provision of appropriate educational / information:

H: Comments

Site ID: 48

Site Name: Brocket Way Open Space

Primary Typology: Provision for children and young people

Section C - Play Provision

1. If a play area is within site, please note type (if known): Local playable space

2. Is there play equipment on site?

If so;

3. How many separate items of equipment? 8 +1 for each item

4. Which age groups are catered for? (+1 each)

A. Under 5 years B. 5 to 11 years C. Over 11 years

5. Which play activities are provided for? (+1 each)

A. Balancing D. Sliding G. Rotating J. Counting
 B. Rocking E. Social Play H. Jumping K. Touching
 C. Climbing / Agility F. Swinging I. Viewing

6. Is there impact absorbant surfacing around the equipment? +1

7. Is the play area fenced off from the rest of the open space? +1

If so;

8. Are there benches within the enclosure? +1

9. Are there litter bins within the enclosure? +1

10. Are gates outward opening? +1

11. Are gates self closing? +1

12. Is there a play area notice at the entrance stating dog free, children only and emergencycontacts? +1

13. Is there space within the enclosure, separate from the equipped area, for informal play/ general? +1

14. Overall condition of play equipment (Score 1-3) 2

15. Is there other provision for play on site +1

16. If so, what? (Note condition for each feature, score 1-5)

A. MUGA 4

B. Interactive water play feature

C. Rebound wall

D. Skateboarding ramps

E. Youth shelter

F. Other

G. Overall condition of other play provision

17. Tick if scope for enhancement?

Site ID: 48

Site Name: Brocket Way Open Space

Primary Typology: Provision for children and young people

Section D - Active recreation / sport provision

Is this part of the site accessible?

Note - the number and condition score for each type of facility present on the site (score 1 - 3)

	No.	Score	Details (e.g. pitch surface)
1. Athletics track	<input type="text"/>	<input type="text"/>	<input type="text"/>
2. Football pitch (full size)	<input type="text"/>	<input type="text"/>	<input type="text"/>
3. Football pitch (junior)	<input type="text"/>	<input type="text"/>	<input type="text"/>
4. Rugby pitch	<input type="text"/>	<input type="text"/>	<input type="text"/>
5. Cricket pitch	<input type="text"/>	<input type="text"/>	<input type="text"/>
6. Outdoor bowls	<input type="text"/>	<input type="text"/>	<input type="text"/>
7. Other pitch	<input type="text"/>	<input type="text"/>	<input type="text"/>
8. Golf	<input type="text"/>	<input type="text"/>	<input type="text"/>
9. Other facilities	<input type="text"/>	<input type="text"/>	<input type="text"/>

Tick if scope for enhancement

Evidence of informal recreational use

10. What evidence of informal recreation was apparent at the time of the audit? **+1 each**

- a. Walking / dog walking
- b. Children's play
- c. Teenagers 'hanging out'
- d. Sitting / relaxing
- e. Desire lines
- f. Horse riding
- g. Skateboarding
- h. Cycling

i. Other:

j: Overall provision for information recreation (score 1-3):

Tick if scope for enhancement

Basic amenities / site furniture provision

+1 each	Score (1-3)	+1 each	Score (1-3)
<input type="checkbox"/> 27. Operational toilets	<input type="text"/>	<input checked="" type="checkbox"/> 35. Dog bins	<input type="text" value="2"/>
<input type="checkbox"/> 28. Disabled toilets	<input type="text"/>	<input type="checkbox"/> 36. Seating	<input type="text"/>
<input type="checkbox"/> 29. Staff office	<input type="text"/>	<input type="checkbox"/> 37. Nature trail	<input type="text"/>
<input type="checkbox"/> 30. Onsite car parking	<input type="text"/>	<input type="checkbox"/> 38. Trim trail	<input type="text"/>
<input checked="" type="checkbox"/> 31. Offsite car parking	<input type="text" value="2"/>	<input type="checkbox"/> 39. Drinking water fountain	<input type="text"/>
<input type="checkbox"/> 32. Cafe	<input type="text"/>	<input type="checkbox"/> 40. Lifebelts	<input type="text"/>
<input type="checkbox"/> 33. Community centre	<input type="text"/>	<input type="checkbox"/> 41. Public telephone	<input type="text"/>
<input checked="" type="checkbox"/> 34. Litter bins	<input type="text" value="2"/>	<input type="checkbox"/> 42. Cycle parking	<input type="text"/>

43. Other basic amenities:

Tick if scope for enhancement

Site ID:

48

Site Name:

Brocket Way Open Space

Primary Typology:

Provision for children and young people

Section E - Multi-Functionality

Functions	Existing	Potential
1. Water attenuation	<input type="checkbox"/>	<input type="checkbox"/>
2. Reduce air pollution	<input type="checkbox"/>	<input type="checkbox"/>
3. Reduce noise pollution	<input type="checkbox"/>	<input type="checkbox"/>
4. Biodiversity/wildlife enhancement	<input type="checkbox"/>	<input checked="" type="checkbox"/>
5. Cultural heritage	<input type="checkbox"/>	<input type="checkbox"/>
6. Visual enhancement	<input type="checkbox"/>	<input checked="" type="checkbox"/>
7. Space for people/informal recreation	<input checked="" type="checkbox"/>	<input checked="" type="checkbox"/>
8. Play	<input checked="" type="checkbox"/>	<input checked="" type="checkbox"/>
9. Food growing	<input type="checkbox"/>	<input type="checkbox"/>
10. Separation function	<input checked="" type="checkbox"/>	<input type="checkbox"/>

Site ID: 48

Site Name: Brocket Way Open Space

Primary Typology: Provision for children and young people

Quality and Value Summary

Quality Scores

Section A - Baseline Assessment

Section B - Field Assessment

Section C - Play Provision:

Section D - Active Recreation/
Sports Provision

Section E - Multi-Functionality

Overall Quality Score:

Value Scores

Section A - Baseline Assessment

Section B - Field Assessment

Section C - Play Provision:

Section D - Active Recreation/
Sports Provision

Section E - Multi-Functionality

Overall Value Score:

Site ID: 50

Site Name: Loxford Park

Primary Typology: Parks and gardens

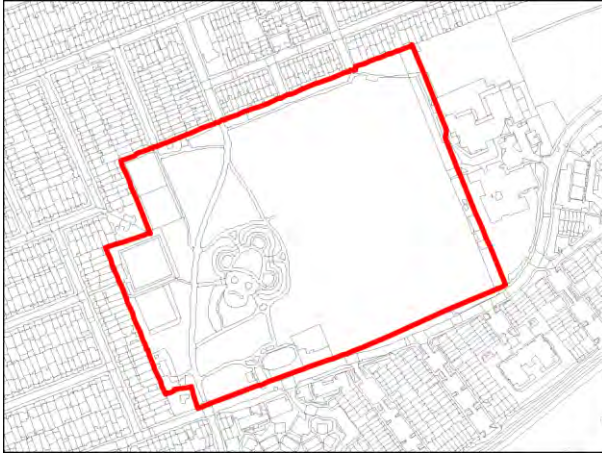
Section A - Survey Information

Date of audit: 07/04/2016

Time spent surveying: 25

Surveyor: MP

Survey site access: Whole site



Questions that contribute to the Quality score are in green

Questions that contribute to the Value score are in Yellow

Baseline Assessment - Site Information

Site ID: 50

Typology: Parks and gardens

Site name: Loxford Park

Analysis Area: Ilford

Easting: 544414

Area (Ha): 8.29

Northing: 185328

Baseline Assessment - Planning Designation

National (Statutory) - Score of 3 if present

- Listed building
- Scheduled Monument
- Site of Special Scientific Interest (SSSI)
- National Nature Reserve (NNR)
- Green Belt
- Public Footpath
- AONB
- SPA
- SAC
- Ramsar
- World Heritage Site (and buffer)

National (Non-statutory) - Score of 3 if present

Regional - Score of 2 if present

- Site of Importance for Nature Conservation (SINC)
- MOL
- Green Chain
- Regionally Important Geological and Geomorphological Site

Local - Score of 1 if present

- Conservation Area
- Local Nature Reserve
- Locally Listed Building
- Historic Landscape Archaeological Priority Zone

Site ID:

50

Site Name:

Loxford Park

Primary Typology:

Parks and gardens

- EH Register of Historic Parks and Gardens**
- Sustrans Cycle Routes**
- Within a Flood Risk Zone**

Community Involvement

Is there a 'Friends of' group for this site **+1**

Name of group:

Is there a programme of activities / events that **+1**

If so, score the quality of the events programme:

Management

Is there a full-time staff presence on site? **+1**

Has the site achieved a Green Flag award? **+3**

Has the site achieved a Green Pennant award? **+3**

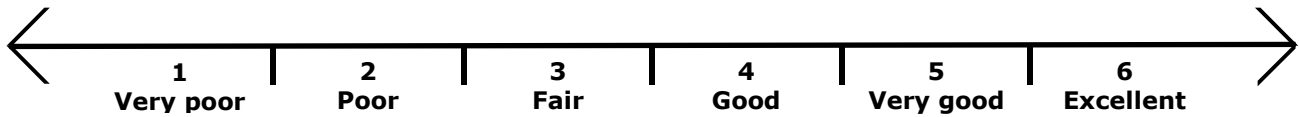
Has the site achieved a Green Heritage award? **+3**

Site ID: 50

Site Name: Loxford Park

Primary Typology: Parks and gardens

Section B - Field Assessment



A: Welcoming place

- 1. Welcoming:
- 2. Good and safe access:
- 3. Signage:
- 4. Equal access for all:
- 5. Site access:

B: Healthy, safe and secure

- 6. Safe equipment and facilities:
- 7. Personal security in open space:
- 8. Dog fouling:
- 9. Appropriate provision of facilities:
- 10. Quality of facilities:

C: Clean and well maintained

- 11. Litter and waste management:
- 12. Grounds maintenance and horticulture:
- 13. Building and infrastructure maintenance:

D: Sustainability

- 14. Environmental sustainability:
- 15. Waste minimisation:
- 16. Arboriculture and woodland management:

E: Conservation and heritage

- 17. Conservation of natural features, wild fauna and flora:
- 18. Conservation of landscape features:
- 19. Conservation of buildings and structures:
- 20. Structural townscape role:

F: Community involvement

- 21. Community involvement in management and development:
- 22. Appropriate provision for community:

G: Marketing

- 23. Marketing and promotion:
- 24. Provision of appropriate information:
- 25. Provision of appropriate educational / information:

H: Comments

Site ID: 50

Site Name: Loxford Park

Primary Typology: Parks and gardens

Section C - Play Provision

1. If a play area is within site, please note type (if known):

2. Is there play equipment on site?

If so;

3. How many separate items of equipment? +1 for each item

4. Which age groups are catered for? (+1 each)

A. Under 5 years

B. 5 to 11 years

C. Over 11 years

5. Which play activities are provided for? (+1 each)

A. Balancing

D. Sliding

G. Rotating

J. Counting

B. Rocking

E. Social Play

H. Jumping

K. Touching

C. Climbing / Agility

F. Swinging

I. Viewing

6. Is there impact absorbant surfacing around the equipment? +1

7. Is the play area fenced off from the rest of the open space? +1

If so;

8. Are there benches within the enclosure? +1

9. Are there litter bins within the enclosure? +1

10. Are gates outward opening? +1

11. Are gates self closing? +1

12. Is there a play area notice at the entrance stating dog free, children only and emergencycontacts? +1

13. Is there space within the enclosure, separate from the equipped area, for informal play/ general? +1

14. Overall condition of play equipment (Score 1-3)

15. Is there other provision for play on site +1

16. If so, what? (Note condition for each feature, score 1-5)

A. MUGA

B. Interactive water play feature

C. Rebound wall

D. Skateboarding ramps

E. Youth shelter

F. Other

G. Overall condition of other play provision

17. Tick if scope for enhancement?

Site ID: 50

Site Name: Loxford Park

Primary Typology: Parks and gardens

Section D - Active recreation / sport provision

Is this part of the site accessible?

Note - the number and condition score for each type of facility present on the site (score 1 - 3)

	No.	Score	Details (e.g. pitch surface)
1. Athletics track	<input type="text"/>	<input type="text"/>	<input type="text"/>
2. Football pitch (full size)	<input type="text"/>	<input type="text"/>	<input type="text"/>
3. Football pitch (junior)	<input type="text"/>	<input type="text"/>	<input type="text"/>
4. Rugby pitch	<input type="text"/>	<input type="text"/>	<input type="text"/>
5. Cricket pitch	<input type="text" value="1"/>	<input type="text" value="3"/>	artificial
6. Outdoor bowls	<input type="text"/>	<input type="text"/>	<input type="text"/>
7. Other pitch	<input type="text"/>	<input type="text"/>	<input type="text"/>
8. Golf	<input type="text"/>	<input type="text"/>	<input type="text"/>
9. Other facilities	<input type="text"/>	<input type="text"/>	<input type="text"/>

Tick if scope for enhancement

Evidence of informal recreational use

10. What evidence of informal recreation was apparent at the time of the audit? **+1 each**

- | | |
|---|---|
| <input type="checkbox"/> a. Walking / dog walking | <input type="checkbox"/> e. Desire lines |
| <input type="checkbox"/> b. Children's play | <input type="checkbox"/> f. Horse riding |
| <input type="checkbox"/> c. Teenagers 'hanging out' | <input type="checkbox"/> g. Skateboarding |
| <input type="checkbox"/> d. Sitting / relaxing | <input type="checkbox"/> h. Cycling |

i. Other:

j: Overall provision for information recreation (score 1-3):

Tick if scope for enhancement

Basic amenities / site furniture provision

+1 each	Score (1-3)	+1 each	Score (1-3)
<input type="checkbox"/> 27. Operational toilets	<input type="text"/>	<input type="checkbox"/> 35. Dog bins	<input type="text"/>
<input type="checkbox"/> 28. Disabled toilets	<input type="text"/>	<input type="checkbox"/> 36. Seating	<input type="text"/>
<input type="checkbox"/> 29. Staff office	<input type="text"/>	<input type="checkbox"/> 37. Nature trail	<input type="text"/>
<input type="checkbox"/> 30. Onsite car parking	<input type="text"/>	<input type="checkbox"/> 38. Trim trail	<input type="text"/>
<input type="checkbox"/> 31. Offsite car parking	<input type="text"/>	<input type="checkbox"/> 39. Drinking water fountain	<input type="text"/>
<input type="checkbox"/> 32. Cafe	<input type="text"/>	<input type="checkbox"/> 40. Lifebelts	<input type="text"/>
<input type="checkbox"/> 33. Community centre	<input type="text"/>	<input type="checkbox"/> 41. Public telephone	<input type="text"/>
<input type="checkbox"/> 34. Litter bins	<input type="text"/>	<input type="checkbox"/> 42. Cycle parking	<input type="text"/>

43. Other basic amenities:

Tick if scope for enhancement

Site ID: 50

Site Name: Loxford Park

Primary Typology: Parks and gardens

Section E - Multi-Functionality

Functions	Existing	Potential
1. Water attenuation	<input type="checkbox"/>	<input checked="" type="checkbox"/>
2. Reduce air pollution	<input type="checkbox"/>	<input checked="" type="checkbox"/>
3. Reduce noise pollution	<input type="checkbox"/>	<input type="checkbox"/>
4. Biodiversity/wildlife enhancement	<input type="checkbox"/>	<input checked="" type="checkbox"/>
5. Cultural heritage	<input type="checkbox"/>	<input checked="" type="checkbox"/>
6. Visual enhancement	<input type="checkbox"/>	<input type="checkbox"/>
7. Space for people/informal recreation	<input checked="" type="checkbox"/>	<input checked="" type="checkbox"/>
8. Play	<input checked="" type="checkbox"/>	<input checked="" type="checkbox"/>
9. Food growing	<input type="checkbox"/>	<input type="checkbox"/>
10. Separation function	<input type="checkbox"/>	<input checked="" type="checkbox"/>

Site ID: 50

Site Name: Loxford Park

Primary Typology: Parks and gardens

Quality and Value Summary

Quality Scores

Section A - Baseline Assessment

Section B - Field Assessment

Section C - Play Provision:

Section D - Active Recreation/
Sports Provision

Section E - Multi-Functionality

Overall Quality Score:

Value Scores

Section A - Baseline Assessment

Section B - Field Assessment

Section C - Play Provision:

Section D - Active Recreation/
Sports Provision

Section E - Multi-Functionality

Overall Value Score:

Site ID: 51

Site Name: Uphall Recreation Ground

Primary Typology: Parks and gardens

Section A - Survey Information

Date of audit: 14/04/2016

Time spent surveying: 10 mins

Surveyor: AG

Survey site access: Whole site



Questions that contribute to the Quality score are in green

Questions that contribute to the Value score are in Yellow

Baseline Assessment - Site Information

Site ID: 51

Typology: Parks and gardens

Site name: Uphall Recreation Ground

Analysis Area: Ilford

Easting: 543561

Area (Ha): 0.99

Northing: 185842

Baseline Assessment - Planning Designation

National (Statutory) - Score of 3 if present

- Listed building
- Scheduled Monument
- Site of Special Scientific Interest (SSSI)
- National Nature Reserve (NNR)
- Green Belt
- Public Footpath
- AONB
- SPA
- SAC
- Ramsar
- World Heritage Site (and buffer)

National (Non-statutory) - Score of 3 if present

Regional - Score of 2 if present

- Site of Importance for Nature Conservation (SINC)
- MOL
- Green Chain
- Regionally Important Geological and Geomorphological Site

Local - Score of 1 if present

- Conservation Area
- Local Nature Reserve
- Locally Listed Building
- Historic Landscape Archaeological Priority Zone

Site ID:

51

Site Name:

Uphall Recreation Ground

Primary Typology:

Parks and gardens

- EH Register of Historic Parks and Gardens
- Sustrans Cycle Routes
- Within a Flood Risk Zone

Community Involvement

Is there a 'Friends of' group for this site +1

Name of group:

Is there a programme of activities / events that +1

If so, score the quality of the events programme:

Management

Is there a full-time staff presence on site? +1

Has the site achieved a Green Flag award? +3

Has the site achieved a Green Pennant award? +3

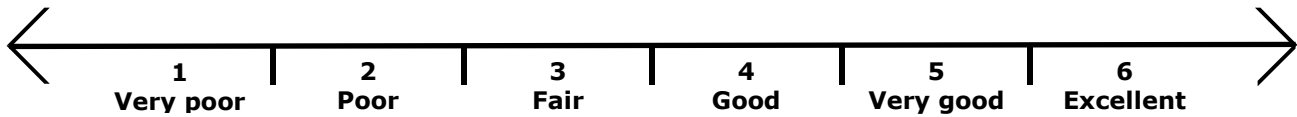
Has the site achieved a Green Heritage award? +3

Site ID: 51

Site Name: Uphall Recreation Ground

Primary Typology: Parks and gardens

Section B - Field Assessment



A: Welcoming place

- 1. Welcoming:
- 2. Good and safe access:
- 3. Signage:
- 4. Equal access for all:
- 5. Site access:

B: Healthy, safe and secure

- 6. Safe equipment and facilities:
- 7. Personal security in open space:
- 8. Dog fouling:
- 9. Appropriate provision of facilities:
- 10. Quality of facilities:

C: Clean and well maintained

- 11. Litter and waste management:
- 12. Grounds maintenance and horticulture:
- 13. Building and infrastructure maintenance:

D: Sustainability

- 14. Environmental sustainability:
- 15. Waste minimisation:
- 16. Arboriculture and woodland management:

E: Conservation and heritage

- 17. Conservation of natural features, wild fauna and flora:
- 18. Conservation of landscape features:
- 19. Conservation of buildings and structures:
- 20. Structural townscape role:

F: Community involvement

- 21. Community involvement in management and development:
- 22. Appropriate provision for community:

G: Marketing

- 23. Marketing and promotion:
- 24. Provision of appropriate information:
- 25. Provision of appropriate educational / information:

H: Comments

Site ID: 51

Site Name: Uphall Recreation Ground

Primary Typology: Parks and gardens

Section C - Play Provision

1. If a play area is within site, please note type (if known):

2. Is there play equipment on site?

If so;

3. How many separate items of equipment? +1 for each item

4. Which age groups are catered for? (+1 each)

A. Under 5 years B. 5 to 11 years C. Over 11 years

5. Which play activities are provided for? (+1 each)

A. Balancing D. Sliding G. Rotating J. Counting
 B. Rocking E. Social Play H. Jumping K. Touching
 C. Climbing / Agility F. Swinging I. Viewing

6. Is there impact absorbant surfacing around the equipment? +1

7. Is the play area fenced off from the rest of the open space? +1

If so;

8. Are there benches within the enclosure? +1

9. Are there litter bins within the enclosure? +1

10. Are gates outward opening? +1

11. Are gates self closing? +1

12. Is there a play area notice at the entrance stating dog free, children only and emergencycontacts? +1

13. Is there space within the enclosure, separate from the equipped area, for informal play/ general? +1

14. Overall condition of play equipment (Score 1-3)

15. Is there other provision for play on site +1

16. If so, what? (Note condition for each feature, score 1-5)

A. MUGA	<input type="text"/>
B. Interactive water play feature	<input type="text"/>
C. Rebound wall	<input type="text"/>
D. Skateboarding ramps	<input type="text"/>
E. Youth shelter	<input type="text"/>
F. Other	<input type="text"/>
G. Overall condition of other play provision	<input type="text"/>

17. Tick if scope for enhancement?

Site ID: 51

Site Name: Uphall Recreation Ground

Primary Typology: Parks and gardens

Section D - Active recreation / sport provision

Is this part of the site accessible?

Note - the number and condition score for each type of facility present on the site (score 1 - 3)

	No.	Score	Details (e.g. pitch surface)
1. Athletics track	<input type="text"/>	<input type="text"/>	<input type="text"/>
2. Football pitch (full size)	<input type="text"/>	<input type="text"/>	<input type="text"/>
3. Football pitch (junior)	<input type="text"/>	<input type="text"/>	<input type="text"/>
4. Rugby pitch	<input type="text"/>	<input type="text"/>	<input type="text"/>
5. Cricket pitch	<input type="text"/>	<input type="text"/>	<input type="text"/>
6. Outdoor bowls	<input type="text"/>	<input type="text"/>	<input type="text"/>
7. Other pitch	<input type="text"/>	<input type="text"/>	<input type="text"/>
8. Golf	<input type="text"/>	<input type="text"/>	<input type="text"/>
9. Other facilities	<input type="text"/>	<input type="text"/>	<input type="text"/>

Tick if scope for enhancement

Evidence of informal recreational use

10. What evidence of informal recreation was apparent at the time of the audit? **+1 each**

- a. Walking / dog walking
- b. Children's play
- c. Teenagers 'hanging out'
- d. Sitting / relaxing
- e. Desire lines
- f. Horse riding
- g. Skateboarding
- h. Cycling

i. Other:

j: Overall provision for information recreation (score 1-3):

Tick if scope for enhancement

Basic amenities / site furniture provision

+1 each	Score (1-3)	+1 each	Score (1-3)
<input type="checkbox"/> 27. Operational toilets	<input type="text"/>	<input checked="" type="checkbox"/> 35. Dog bins	<input type="text" value="2"/>
<input type="checkbox"/> 28. Disabled toilets	<input type="text"/>	<input checked="" type="checkbox"/> 36. Seating	<input type="text" value="3"/>
<input type="checkbox"/> 29. Staff office	<input type="text"/>	<input type="checkbox"/> 37. Nature trail	<input type="text"/>
<input type="checkbox"/> 30. Onsite car parking	<input type="text"/>	<input type="checkbox"/> 38. Trim trail	<input type="text"/>
<input type="checkbox"/> 31. Offsite car parking	<input type="text"/>	<input type="checkbox"/> 39. Drinking water fountain	<input type="text"/>
<input type="checkbox"/> 32. Cafe	<input type="text"/>	<input type="checkbox"/> 40. Lifebelts	<input type="text"/>
<input type="checkbox"/> 33. Community centre	<input type="text"/>	<input type="checkbox"/> 41. Public telephone	<input type="text"/>
<input checked="" type="checkbox"/> 34. Litter bins	<input type="text" value="2"/>	<input type="checkbox"/> 42. Cycle parking	<input type="text"/>

43. Other basic amenities:

Tick if scope for enhancement

Site ID:

51

Site Name:

Uphall Recreation Ground

Primary Typology:

Parks and gardens

Section E - Multi-Functionality

Functions	Existing	Potential
1. Water attenuation	<input type="checkbox"/>	<input checked="" type="checkbox"/>
2. Reduce air pollution	<input checked="" type="checkbox"/>	<input type="checkbox"/>
3. Reduce noise pollution	<input type="checkbox"/>	<input type="checkbox"/>
4. Biodiversity/wildlife enhancement	<input type="checkbox"/>	<input checked="" type="checkbox"/>
5. Cultural heritage	<input type="checkbox"/>	<input type="checkbox"/>
6. Visual enhancement	<input checked="" type="checkbox"/>	<input checked="" type="checkbox"/>
7. Space for people/informal recreation	<input checked="" type="checkbox"/>	<input checked="" type="checkbox"/>
8. Play	<input checked="" type="checkbox"/>	<input type="checkbox"/>
9. Food growing	<input type="checkbox"/>	<input type="checkbox"/>
10. Separation function	<input type="checkbox"/>	<input type="checkbox"/>

Site ID:

51

Site Name:

Uphall Recreation Ground

Primary Typology:

Parks and gardens

Quality and Value Summary

Quality Scores

Section A - Baseline Assessment

Section B - Field Assessment

Section C - Play Provision:

Section D - Active Recreation/
Sports Provision

Section E - Multi-Functionality

Overall Quality Score:

Value Scores

Section A - Baseline Assessment

Section B - Field Assessment

Section C - Play Provision:

Section D - Active Recreation/
Sports Provision

Section E - Multi-Functionality

Overall Value Score:

Site ID: 52

Site Name: Land by Sainsbury's facing Roden Street

Primary Typology: Civic space

Section A - Survey Information

Date of audit: 12/04/2016

Time spent surveying: 10

Surveyor: SW

Survey site access: Whole site



Questions that contribute to the Quality score are in green

Questions that contribute to the Value score are in yellow

Baseline Assessment - Site Information

Site ID: 52

Typology: Civic space

Site name: Land by Sainsbury's facing Roden Street

Analysis Area: Ilford

Easting: 543571

Area (Ha): 0.18

Northing: 186269

Baseline Assessment - Planning Designation

National (Statutory) - Score of 3 if present

- Listed building
- Scheduled Monument
- Site of Special Scientific Interest (SSSI)
- National Nature Reserve (NNR)
- Green Belt
- Public Footpath
- AONB
- SPA
- SAC
- Ramsar
- World Heritage Site (and buffer)

Regional - Score of 2 if present

- Site of Importance for Nature Conservation (SINC)
- MOL
- Green Chain
- Regionally Important Geological and Geomorphological Site

Local - Score of 1 if present

- Conservation Area
- Local Nature Reserve
- Locally Listed Building
- Historic Landscape Archaeological Priority Zone

National (Non-statutory) - Score of 3 if present

Site ID:

52

Site Name:

Land by Sainsbury's facing Roden Street

Primary Typology:

Civic space

- EH Register of Historic Parks and Gardens
- Sustrans Cycle Routes
- Within a Flood Risk Zone

Community Involvement

Is there a 'Friends of' group for this site +1

Name of group:

Is there a programme of activities / events that +1

If so, score the quality of the events programme:

Management

Is there a full-time staff presence on site? +1

Has the site achieved a Green Flag award? +3

Has the site achieved a Green Pennant award? +3

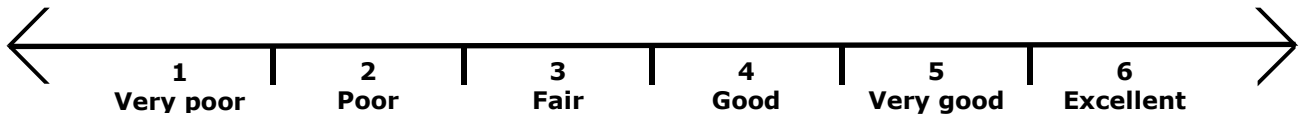
Has the site achieved a Green Heritage award? +3

Site ID: 52

Site Name: Land by Sainsbury's facing Roden Street

Primary Typology: Civic space

Section B - Field Assessment



A: Welcoming place

- 1. Welcoming:
- 2. Good and safe access:
- 3. Signage:
- 4. Equal access for all:
- 5. Site access:

B: Healthy, safe and secure

- 6. Safe equipment and facilities:
- 7. Personal security in open space:
- 8. Dog fouling:
- 9. Appropriate provision of facilities:
- 10. Quality of facilities:

C: Clean and well maintained

- 11. Litter and waste management:
- 12. Grounds maintenance and horticulture:
- 13. Building and infrastructure maintenance:

D: Sustainability

- 14. Environmental sustainability:
- 15. Waste minimisation:
- 16. Arboriculture and woodland management:

E: Conservation and heritage

- 17. Conservation of natural features, wild fauna and flora:
- 18. Conservation of landscape features:
- 19. Conservation of buildings and structures:
- 20. Structural townscape role:

F: Community involvement

- 21. Community involvement in management and development:
- 22. Appropriate provision for community:

G: Marketing

- 23. Marketing and promotion:
- 24. Provision of appropriate information:
- 25. Provision of appropriate educational / information:

H: Comments

There is potential for ornamental planting and seating areas.

Site ID: 52

Site Name: Land by Sainsbury's facing Roden Street

Primary Typology: Civic space

Section C - Play Provision

1. If a play area is within site, please note type (if known):

2. Is there play equipment on site?

If so;

3. How many separate items of equipment? **+1 for each item**

4. Which age groups are catered for? (+1 each)

A. Under 5 years

B. 5 to 11 years

C. Over 11 years

5. Which play activities are provided for? (+1 each)

A. Balancing

D. Sliding

G. Rotating

J. Counting

B. Rocking

E. Social Play

H. Jumping

K. Touching

C. Climbing / Agility

F. Swinging

I. Viewing

6. Is there impact absorbant surfacing around the equipment? **+1**

7. Is the play area fenced off from the rest of the open space? **+1**

If so;

8. Are there benches within the enclosure? **+1**

9. Are there litter bins within the enclosure? **+1**

10. Are gates outward opening? **+1**

11. Are gates self closing? **+1**

12. Is there a play area notice at the entrance stating dog free, children only and emergencycontacts? **+1**

13. Is there space within the enclosure, separate from the equipped area, for informal play/ general? **+1**

14. Overall condition of play equipment (Score 1-3)

15. Is there other provision for play on site **+1**

16. If so, what? (Note condition for each feature, score 1-5)

A. MUGA

B. Interactive water play feature

C. Rebound wall

D. Skateboarding ramps

E. Youth shelter

F. Other

G. Overall condition of other play provision

17. Tick if scope for enhancement?

Site ID: 52

Site Name: Land by Sainsbury's facing Roden Street

Primary Typology: Civic space

Section D - Active recreation / sport provision

Is this part of the site accessible?

Note - the number and condition score for each type of facility present on the site (score 1 - 3)

	No.	Score	Details (e.g. pitch surface)
1. Athletics track	<input type="text"/>	<input type="text"/>	<input type="text"/>
2. Football pitch (full size)	<input type="text"/>	<input type="text"/>	<input type="text"/>
3. Football pitch (junior)	<input type="text"/>	<input type="text"/>	<input type="text"/>
4. Rugby pitch	<input type="text"/>	<input type="text"/>	<input type="text"/>
5. Cricket pitch	<input type="text"/>	<input type="text"/>	<input type="text"/>
6. Outdoor bowls	<input type="text"/>	<input type="text"/>	<input type="text"/>
7. Other pitch	<input type="text"/>	<input type="text"/>	<input type="text"/>
8. Golf	<input type="text"/>	<input type="text"/>	<input type="text"/>
9. Other facilities	<input type="text"/>	<input type="text"/>	<input type="text"/>

Tick if scope for enhancement

Evidence of informal recreational use

10. What evidence of informal recreation was apparent at the time of the audit? **+1 each**

- a. Walking / dog walking
- b. Children's play
- c. Teenagers 'hanging out'
- d. Sitting / relaxing
- e. Desire lines
- f. Horse riding
- g. Skateboarding
- h. Cycling

i. Other:

j: Overall provision for information recreation (score 1-3):

Tick if scope for enhancement

Basic amenities / site furniture provision

+1 each	Score (1-3)	+1 each	Score (1-3)
<input type="checkbox"/> 27. Operational toilets	<input type="text"/>	<input type="checkbox"/> 35. Dog bins	<input type="text"/>
<input type="checkbox"/> 28. Disabled toilets	<input type="text"/>	<input type="checkbox"/> 36. Seating	<input type="text"/>
<input type="checkbox"/> 29. Staff office	<input type="text"/>	<input type="checkbox"/> 37. Nature trail	<input type="text"/>
<input type="checkbox"/> 30. Onsite car parking	<input type="text"/>	<input type="checkbox"/> 38. Trim trail	<input type="text"/>
<input type="checkbox"/> 31. Offsite car parking	<input type="text" value="3"/>	<input type="checkbox"/> 39. Drinking water fountain	<input type="text"/>
<input type="checkbox"/> 32. Cafe	<input type="text"/>	<input type="checkbox"/> 40. Lifebelts	<input type="text"/>
<input type="checkbox"/> 33. Community centre	<input type="text"/>	<input type="checkbox"/> 41. Public telephone	<input type="text"/>
<input type="checkbox"/> 34. Litter bins	<input type="text" value="2"/>	<input type="checkbox"/> 42. Cycle parking	<input type="text"/>

43. Other basic amenities:

Tick if scope for enhancement

Site ID: 52

Site Name: Land by Sainsbury's facing Roden Street

Primary Typology: Civic space

Section E - Multi-Functionality

Functions	Existing	Potential
1. Water attenuation	<input type="checkbox"/>	<input type="checkbox"/>
2. Reduce air pollution	<input checked="" type="checkbox"/>	<input type="checkbox"/>
3. Reduce noise pollution	<input checked="" type="checkbox"/>	<input type="checkbox"/>
4. Biodiversity/wildlife enhancement	<input type="checkbox"/>	<input type="checkbox"/>
5. Cultural heritage	<input type="checkbox"/>	<input type="checkbox"/>
6. Visual enhancement	<input type="checkbox"/>	<input checked="" type="checkbox"/>
7. Space for people/informal recreation	<input type="checkbox"/>	<input checked="" type="checkbox"/>
8. Play	<input type="checkbox"/>	<input type="checkbox"/>
9. Food growing	<input type="checkbox"/>	<input type="checkbox"/>
10. Separation function	<input type="checkbox"/>	<input type="checkbox"/>

Site ID: 52

Site Name: Land by Sainsbury's facing Roden Street

Primary Typology: Civic space

Quality and Value Summary

Quality Scores

Section A - Baseline Assessment

Section B - Field Assessment

Section C - Play Provision:

Section D - Active Recreation/
Sports Provision

Section E - Multi-Functionality

Overall Quality Score:

Value Scores

Section A - Baseline Assessment

Section B - Field Assessment

Section C - Play Provision:

Section D - Active Recreation/
Sports Provision

Section E - Multi-Functionality

Overall Value Score:

Site ID: 55

Site Name: Thornton Road Allotments

Primary Typology: Allotments

Section A - Survey Information

Date of audit: 12/04/2016

Time spent surveying: 15

Surveyor: SW

Survey site access: No access



Questions that contribute to the Quality score are in green

Questions that contribute to the Value score are in Yellow

Baseline Assessment - Site Information

Site ID: 55

Typology: Allotments

Site name: Thornton Road Allotments

Analysis Area: Ilford

Easting: 543546

Area (Ha): 0.67

Northing: 185627

Baseline Assessment - Planning Designation

National (Statutory) - Score of 3 if present

- Listed building
- Scheduled Monument
- Site of Special Scientific Interest (SSSI)
- National Nature Reserve (NNR)
- Green Belt
- Public Footpath
- AONB
- SPA
- SAC
- Ramsar
- World Heritage Site (and buffer)

National (Non-statutory) - Score of 3 if present

Regional - Score of 2 if present

- Site of Importance for Nature Conservation (SINC)
- MOL
- Green Chain
- Regionally Important Geological and Geomorphological Site

Local - Score of 1 if present

- Conservation Area
- Local Nature Reserve
- Locally Listed Building
- Historic Landscape Archaeological Priority Zone

Site ID: 55

Site Name: Thornton Road Allotments

Primary Typology: Allotments

EH Register of Historic Parks and Gardens

Sustrans Cycle Routes

Within a Flood Risk Zone

Community Involvement

Is there a 'Friends of' group for this site +1

Name of group:

Is there a programme of activities / events that +1

If so, score the quality of the events programme:

Management

Is there a full-time staff presence on site? +1

Has the site achieved a Green Flag award? +3

Has the site achieved a Green Pennant award? +3

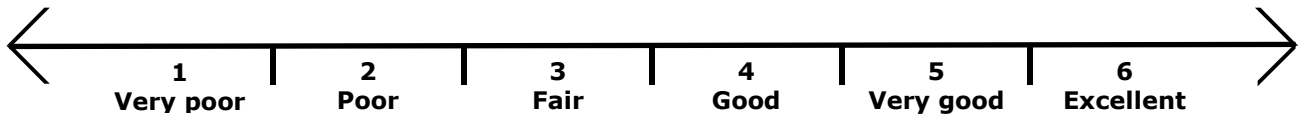
Has the site achieved a Green Heritage award? +3

Site ID: 55

Site Name: Thornton Road Allotments

Primary Typology: Allotments

Section B - Field Assessment



A: Welcoming place

- 1. Welcoming:
- 2. Good and safe access:
- 3. Signage:
- 4. Equal access for all:
- 5. Site access:

B: Healthy, safe and secure

- 6. Safe equipment and facilities:
- 7. Personal security in open space:
- 8. Dog fouling:
- 9. Appropriate provision of facilities:
- 10. Quality of facilities:

C: Clean and well maintained

- 11. Litter and waste management:
- 12. Grounds maintenance and horticulture:
- 13. Building and infrastructure maintenance:

D: Sustainability

- 14. Environmental sustainability:
- 15. Waste minimisation:
- 16. Arboriculture and woodland management:

E: Conservation and heritage

- 17. Conservation of natural features, wild fauna and flora:
- 18. Conservation of landscape features:
- 19. Conservation of buildings and structures:
- 20. Structural townscape role:

F: Community involvement

- 21. Community involvement in management and development:
- 22. Appropriate provision for community:

G: Marketing

- 23. Marketing and promotion:
- 24. Provision of appropriate information:
- 25. Provision of appropriate educational / information:

H: Comments

Signage worn, suspected invasive Japanese Knotweed identified on site which will require management under legal requirements. There could be further seating areas and opportunities for natural play spaces.

Site ID: 55

Site Name: Thornton Road Allotments

Primary Typology: Allotments

Section C - Play Provision

1. If a play area is within site, please note type (if known):

2. Is there play equipment on site?

If so;

3. How many separate items of equipment? **+1 for each item**

4. Which age groups are catered for? (+1 each)

A. Under 5 years

B. 5 to 11 years

C. Over 11 years

5. Which play activities are provided for? (+1 each)

A. Balancing

D. Sliding

G. Rotating

J. Counting

B. Rocking

E. Social Play

H. Jumping

K. Touching

C. Climbing / Agility

F. Swinging

I. Viewing

6. Is there impact absorbant surfacing around the equipment? **+1**

7. Is the play area fenced off from the rest of the open space? **+1**

If so;

8. Are there benches within the enclosure? **+1**

9. Are there litter bins within the enclosure? **+1**

10. Are gates outward opening? **+1**

11. Are gates self closing? **+1**

12. Is there a play area notice at the entrance stating dog free, children only and emergencycontacts? **+1**

13. Is there space within the enclosure, separate from the equipped area, for informal play/ general? **+1**

14. Overall condition of play equipment (Score 1-3)

15. Is there other provision for play on site **+1**

16. If so, what? (Note condition for each feature, score 1-5)

A. MUGA

B. Interactive water play feature

C. Rebound wall

D. Skateboarding ramps

E. Youth shelter

F. Other

G. Overall condition of other play provision

17. Tick if scope for enhancement?

Site ID: 55

Site Name: Thornton Road Allotments

Primary Typology: Allotments

Section D - Active recreation / sport provision

Is this part of the site accessible?

Note - the number and condition score for each type of facility present on the site (score 1 - 3)

	No.	Score	Details (e.g. pitch surface)
1. Athletics track	<input type="text"/>	<input type="text"/>	<input type="text"/>
2. Football pitch (full size)	<input type="text"/>	<input type="text"/>	<input type="text"/>
3. Football pitch (junior)	<input type="text"/>	<input type="text"/>	<input type="text"/>
4. Rugby pitch	<input type="text"/>	<input type="text"/>	<input type="text"/>
5. Cricket pitch	<input type="text"/>	<input type="text"/>	<input type="text"/>
6. Outdoor bowls	<input type="text"/>	<input type="text"/>	<input type="text"/>
7. Other pitch	<input type="text"/>	<input type="text"/>	<input type="text"/>
8. Golf	<input type="text"/>	<input type="text"/>	<input type="text"/>
9. Other facilities	<input type="text"/>	<input type="text"/>	<input type="text"/>

Tick if scope for enhancement

Evidence of informal recreational use

10. What evidence of informal recreation was apparent at the time of the audit? **+1 each**

- a. Walking / dog walking
- b. Children's play
- c. Teenagers 'hanging out'
- d. Sitting / relaxing
- e. Desire lines
- f. Horse riding
- g. Skateboarding
- h. Cycling

i. Other:

j: Overall provision for information recreation (score 1-3):

Tick if scope for enhancement

Basic amenities / site furniture provision

+1 each	Score (1-3)	+1 each	Score (1-3)
<input type="checkbox"/> 27. Operational toilets	<input type="text"/>	<input type="checkbox"/> 35. Dog bins	<input type="text"/>
<input type="checkbox"/> 28. Disabled toilets	<input type="text"/>	<input type="checkbox"/> 36. Seating	<input type="text"/>
<input type="checkbox"/> 29. Staff office	<input type="text"/>	<input type="checkbox"/> 37. Nature trail	<input type="text"/>
<input type="checkbox"/> 30. Onsite car parking	<input type="text" value="2"/>	<input type="checkbox"/> 38. Trim trail	<input type="text"/>
<input type="checkbox"/> 31. Offsite car parking	<input type="text"/>	<input type="checkbox"/> 39. Drinking water fountain	<input type="text"/>
<input type="checkbox"/> 32. Cafe	<input type="text"/>	<input type="checkbox"/> 40. Lifebelts	<input type="text"/>
<input type="checkbox"/> 33. Community centre	<input type="text"/>	<input type="checkbox"/> 41. Public telephone	<input type="text"/>
<input type="checkbox"/> 34. Litter bins	<input type="text"/>	<input type="checkbox"/> 42. Cycle parking	<input type="text"/>

43. Other basic amenities:

Tick if scope for enhancement

Site ID: 55

Site Name: Thornton Road Allotments

Primary Typology: Allotments

Section E - Multi-Functionality

Functions	Existing	Potential
1. Water attenuation	<input type="checkbox"/>	<input type="checkbox"/>
2. Reduce air pollution	<input type="checkbox"/>	<input type="checkbox"/>
3. Reduce noise pollution	<input type="checkbox"/>	<input type="checkbox"/>
4. Biodiversity/wildlife enhancement	<input checked="" type="checkbox"/>	<input type="checkbox"/>
5. Cultural heritage	<input type="checkbox"/>	<input type="checkbox"/>
6. Visual enhancement	<input type="checkbox"/>	<input type="checkbox"/>
7. Space for people/informal recreation	<input checked="" type="checkbox"/>	<input checked="" type="checkbox"/>
8. Play	<input type="checkbox"/>	<input checked="" type="checkbox"/>
9. Food growing	<input checked="" type="checkbox"/>	<input type="checkbox"/>
10. Separation function	<input type="checkbox"/>	<input type="checkbox"/>

Site ID: 55

Site Name: Thornton Road Allotments

Primary Typology: Allotments

Quality and Value Summary

Quality Scores

Section A - Baseline Assessment

Section B - Field Assessment

Section C - Play Provision:

Section D - Active Recreation/
Sports Provision

Section E - Multi-Functionality

Overall Quality Score:

Value Scores

Section A - Baseline Assessment

Section B - Field Assessment

Section C - Play Provision:

Section D - Active Recreation/
Sports Provision

Section E - Multi-Functionality

Overall Value Score:

Site ID: 56 Site Name: South Park

Primary Typology: Parks and gardens

Section A - Survey Information

Date of audit: 06/04/2016

Time spent surveying: 30

Surveyor: MP

Survey site access: Whole site



Questions that contribute to the Quality score are in green

Questions that contribute to the Value score are in yellow

Baseline Assessment - Site Information

Site ID: 56

Typology: Parks and gardens

Site name: South Park

Analysis Area: Gants Hill and Crossrail Corridor

Easting: 545113

Area (Ha): 12.90

Northing: 186268

Baseline Assessment - Planning Designation

National (Statutory) - Score of 3 if present

- Listed building
- Scheduled Monument
- Site of Special Scientific Interest (SSSI)
- National Nature Reserve (NNR)
- Green Belt
- Public Footpath
- AONB
- SPA
- SAC
- Ramsar
- World Heritage Site (and buffer)

Regional - Score of 2 if present

- Site of Importance for Nature Conservation (SINC)
- MOL
- Green Chain
- Regionally Important Geological and Geomorphological Site

Local - Score of 1 if present

- Conservation Area
- Local Nature Reserve
- Locally Listed Building
- Historic Landscape Archaeological Priority Zone

National (Non-statutory) - Score of 3 if present

Site ID: 56

Site Name: South Park

Primary Typology: Parks and gardens

EH Register of Historic Parks and Gardens

Sustrans Cycle Routes

Within a Flood Risk Zone

Community Involvement

Is there a 'Friends of' group for this site +1

Name of group: South Park

Is there a programme of activities / events that +1

If so, score the quality of the events programme:

Management

Is there a full-time staff presence on site? +1

Has the site achieved a Green Flag award? +3

Has the site achieved a Green Pennant award? +3

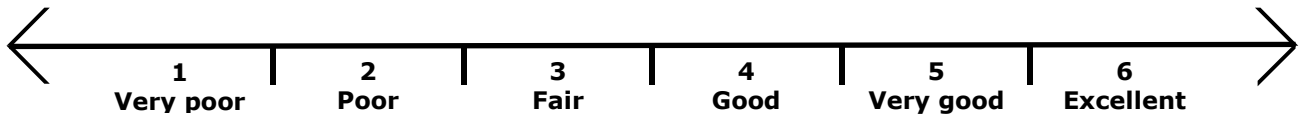
Has the site achieved a Green Heritage award? +3

Site ID: 56

Site Name: South Park

Primary Typology: Parks and gardens

Section B - Field Assessment



A: Welcoming place

- 1. Welcoming:
- 2. Good and safe access:
- 3. Signage:
- 4. Equal access for all:
- 5. Site access:

B: Healthy, safe and secure

- 6. Safe equipment and facilities:
- 7. Personal security in open space:
- 8. Dog fouling:
- 9. Appropriate provision of facilities:
- 10. Quality of facilities:

C: Clean and well maintained

- 11. Litter and waste management:
- 12. Grounds maintenance and horticulture:
- 13. Building and infrastructure maintenance:

D: Sustainability

- 14. Environmental sustainability:
- 15. Waste minimisation:
- 16. Arboriculture and woodland management:

E: Conservation and heritage

- 17. Conservation of natural features, wild fauna and flora:
- 18. Conservation of landscape features:
- 19. Conservation of buildings and structures:
- 20. Structural townscape role:

F: Community involvement

- 21. Community involvement in management and development:
- 22. Appropriate provision for community:

G: Marketing

- 23. Marketing and promotion:
- 24. Provision of appropriate information:
- 25. Provision of appropriate educational / information:

H: Comments

Site ID: 56

Site Name: South Park

Primary Typology: Parks and gardens

Section C - Play Provision

1. If a play area is within site, please note type (if known):

2. Is there play equipment on site?

If so;

3. How many separate items of equipment? +1 for each item

4. Which age groups are catered for? (+1 each)

A. Under 5 years B. 5 to 11 years C. Over 11 years

5. Which play activities are provided for? (+1 each)

A. Balancing D. Sliding G. Rotating J. Counting
 B. Rocking E. Social Play H. Jumping K. Touching
 C. Climbing / Agility F. Swinging I. Viewing

6. Is there impact absorbant surfacing around the equipment? +1

7. Is the play area fenced off from the rest of the open space? +1

If so;

8. Are there benches within the enclosure? +1

9. Are there litter bins within the enclosure? +1

10. Are gates outward opening? +1

11. Are gates self closing? +1

12. Is there a play area notice at the entrance stating dog free, children only and emergencycontacts? +1

13. Is there space within the enclosure, separate from the equipped area, for informal play/ general? +1

14. Overall condition of play equipment (Score 1-3)

15. Is there other provision for play on site +1

16. If so, what? (Note condition for each feature, score 1-5)

A. MUGA

B. Interactive water play feature

C. Rebound wall

D. Skateboarding ramps

E. Youth shelter

F. Other

G. Overall condition of other play provision

17. Tick if scope for enhancement?

Site ID: 56

Site Name: South Park

Primary Typology: Parks and gardens

Section D - Active recreation / sport provision

Is this part of the site accessible?

Note - the number and condition score for each type of facility present on the site (score 1 - 3)

	No.	Score	Details (e.g. pitch surface)
1. Athletics track			
2. Football pitch (full size)	1	2	
3. Football pitch (junior)			
4. Rugby pitch			
5. Cricket pitch			
6. Outdoor bowls	1	2	
7. Other pitch			
8. Golf			
9. Other facilities	2	2	tennis

Tick if scope for enhancement

Evidence of informal recreational use

10. What evidence of informal recreation was apparent at the time of the audit? **+1 each**

- | | |
|--|---|
| <input checked="" type="checkbox"/> a. Walking / dog walking | <input checked="" type="checkbox"/> e. Desire lines |
| <input checked="" type="checkbox"/> b. Children's play | <input type="checkbox"/> f. Horse riding |
| <input checked="" type="checkbox"/> c. Teenagers 'hanging out' | <input type="checkbox"/> g. Skateboarding |
| <input checked="" type="checkbox"/> d. Sitting / relaxing | <input type="checkbox"/> h. Cycling |

i. Other:

j: Overall provision for information recreation (score 1-3):

Tick if scope for enhancement

Basic amenities / site furniture provision

+1 each	Score (1-3)	+1 each	Score (1-3)
<input checked="" type="checkbox"/> 27. Operational toilets	2	<input checked="" type="checkbox"/> 35. Dog bins	2
<input checked="" type="checkbox"/> 28. Disabled toilets	2	<input checked="" type="checkbox"/> 36. Seating	2
<input type="checkbox"/> 29. Staff office		<input type="checkbox"/> 37. Nature trail	
<input checked="" type="checkbox"/> 30. Onsite car parking	2	<input type="checkbox"/> 38. Trim trail	
<input checked="" type="checkbox"/> 31. Offsite car parking	2	<input type="checkbox"/> 39. Drinking water fountain	
<input type="checkbox"/> 32. Cafe		<input checked="" type="checkbox"/> 40. Lifebelts	2
<input type="checkbox"/> 33. Community centre		<input type="checkbox"/> 41. Public telephone	
<input checked="" type="checkbox"/> 34. Litter bins	2	<input type="checkbox"/> 42. Cycle parking	

43. Other basic amenities:

Tick if scope for enhancement

Site ID: 56

Site Name: South Park

Primary Typology: Parks and gardens

Section E - Multi-Functionality

Functions	Existing	Potential
1. Water attenuation	<input checked="" type="checkbox"/>	<input checked="" type="checkbox"/>
2. Reduce air pollution	<input checked="" type="checkbox"/>	<input type="checkbox"/>
3. Reduce noise pollution	<input type="checkbox"/>	<input type="checkbox"/>
4. Biodiversity/wildlife enhancement	<input type="checkbox"/>	<input checked="" type="checkbox"/>
5. Cultural heritage	<input type="checkbox"/>	<input checked="" type="checkbox"/>
6. Visual enhancement	<input checked="" type="checkbox"/>	<input checked="" type="checkbox"/>
7. Space for people/informal recreation	<input checked="" type="checkbox"/>	<input checked="" type="checkbox"/>
8. Play	<input checked="" type="checkbox"/>	<input checked="" type="checkbox"/>
9. Food growing	<input type="checkbox"/>	<input type="checkbox"/>
10. Separation function	<input checked="" type="checkbox"/>	<input type="checkbox"/>

Site ID: 56

Site Name: South Park

Primary Typology: Parks and gardens

Quality and Value Summary

Quality Scores

Section A - Baseline Assessment

Section B - Field Assessment

Section C - Play Provision:

Section D - Active Recreation/
Sports Provision

Section E - Multi-Functionality

Overall Quality Score:

Value Scores

Section A - Baseline Assessment

Section B - Field Assessment

Section C - Play Provision:

Section D - Active Recreation/
Sports Provision

Section E - Multi-Functionality

Overall Value Score:

Site ID: 57 Site Name: Knox Sports Field

Primary Typology: Outdoor sports facilities

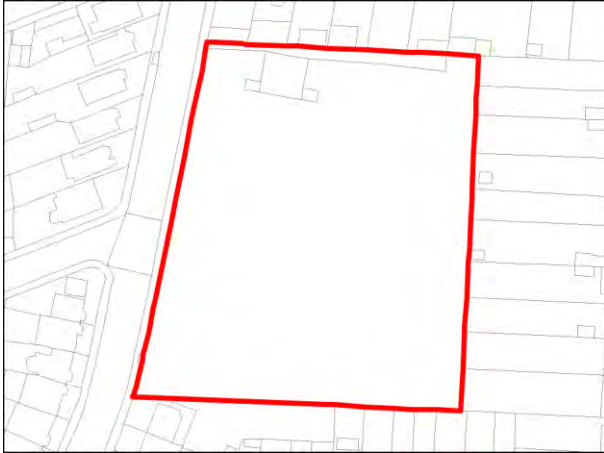
Section A - Survey Information

Date of audit: 17/02/2016

Time spent surveying: 5mins

Surveyor: RT

Survey site access: No access



Questions that contribute to the Quality score are in green

Questions that contribute to the Value score are in Yellow

Baseline Assessment - Site Information

Site ID: 57

Typology: Outdoor sports facilities

Site name: Knox Sports Field

Analysis Area: Gants Hill and Crossrail Corridor

Easting: 545351

Area (Ha): 0.90

Northing: 185922

Baseline Assessment - Planning Designation

National (Statutory) - Score of 3 if present

- Listed building
- Scheduled Monument
- Site of Special Scientific Interest (SSSI)
- National Nature Reserve (NNR)
- Green Belt
- Public Footpath
- AONB
- SPA
- SAC
- Ramsar
- World Heritage Site (and buffer)

Regional - Score of 2 if present

- Site of Importance for Nature Conservation (SINC)
- MOL
- Green Chain
- Regionally Important Geological and Geomorphological Site

Local - Score of 1 if present

- Conservation Area
- Local Nature Reserve
- Locally Listed Building
- Historic Landscape Archaeological Priority Zone

National (Non-statutory) - Score of 3 if present

Site ID:

57

Site Name:

Knox Sports Field

Primary Typology:

Outdoor sports facilities

EH Register of Historic Parks and Gardens

Sustrans Cycle Routes

Within a Flood Risk Zone

Community Involvement

Is there a 'Friends of' group for this site **+1**

Name of group:

Is there a programme of activities / events that **+1**

If so, score the quality of the events programme:

Management

Is there a full-time staff presence on site? **+1**

Has the site achieved a Green Flag award? **+3**

Has the site achieved a Green Pennant award? **+3**

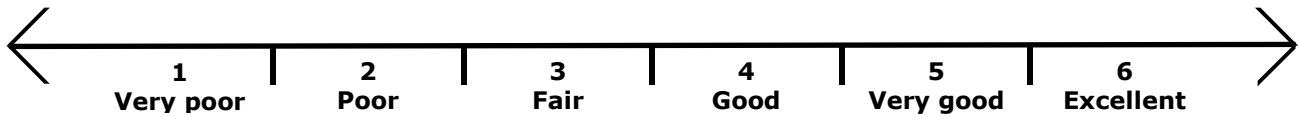
Has the site achieved a Green Heritage award? **+3**

Site ID: 57

Site Name: Knox Sports Field

Primary Typology: Outdoor sports facilities

Section B - Field Assessment



A: Welcoming place

- 1. Welcoming:
- 2. Good and safe access:
- 3. Signage:
- 4. Equal access for all:
- 5. Site access:

B: Healthy, safe and secure

- 6. Safe equipment and facilities:
- 7. Personal security in open space:
- 8. Dog fouling:
- 9. Appropriate provision of facilities:
- 10. Quality of facilities:

C: Clean and well maintained

- 11. Litter and waste management:
- 12. Grounds maintenance and horticulture:
- 13. Building and infrastructure maintenance:

D: Sustainability

- 14. Environmental sustainability:
- 15. Waste minimisation:
- 16. Arboriculture and woodland management:

E: Conservation and heritage

- 17. Conservation of natural features, wild fauna and flora:
- 18. Conservation of landscape features:
- 19. Conservation of buildings and structures:
- 20. Structural townscape role:

F: Community involvement

- 21. Community involvement in management and development:
- 22. Appropriate provision for community:

G: Marketing

- 23. Marketing and promotion:
- 24. Provision of appropriate information:
- 25. Provision of appropriate educational / information:

H: Comments

Site ID: 57

Site Name: Knox Sports Field

Primary Typology: Outdoor sports facilities

Section C - Play Provision

1. If a play area is within site, please note type (if known):

2. Is there play equipment on site?

If so;

3. How many separate items of equipment? **+1 for each item**

4. Which age groups are catered for? (+1 each)

A. Under 5 years

B. 5 to 11 years

C. Over 11 years

5. Which play activities are provided for? (+1 each)

A. Balancing

D. Sliding

G. Rotating

J. Counting

B. Rocking

E. Social Play

H. Jumping

K. Touching

C. Climbing / Agility

F. Swinging

I. Viewing

6. Is there impact absorbant surfacing around the equipment? **+1**

7. Is the play area fenced off from the rest of the open space? **+1**

If so;

8. Are there benches within the enclosure? **+1**

9. Are there litter bins within the enclosure? **+1**

10. Are gates outward opening? **+1**

11. Are gates self closing? **+1**

12. Is there a play area notice at the entrance stating dog free, children only and emergencycontacts? **+1**

13. Is there space within the enclosure, separate from the equipped area, for informal play/ general? **+1**

14. Overall condition of play equipment (Score 1-3)

15. Is there other provision for play on site **+1**

16. If so, what? (Note condition for each feature, score 1-5)

A. MUGA

B. Interactive water play feature

C. Rebound wall

D. Skateboarding ramps

E. Youth shelter

F. Other

G. Overall condition of other play provision

17. Tick if scope for enhancement?

Site ID: 57

Site Name: Knox Sports Field

Primary Typology: Outdoor sports facilities

Section D - Active recreation / sport provision

Is this part of the site accessible?

Note - the number and condition score for each type of facility present on the site (score 1 - 3)

	No.	Score	Details (e.g. pitch surface)
1. Athletics track	<input type="text"/>	<input type="text"/>	<input type="text"/>
2. Football pitch (full size)	<input type="text"/>	<input type="text"/>	<input type="text"/>
3. Football pitch (junior)	<input type="text"/>	<input type="text"/>	<input type="text"/>
4. Rugby pitch	<input type="text"/>	<input type="text"/>	<input type="text"/>
5. Cricket pitch	<input type="text"/>	<input type="text"/>	<input type="text"/>
6. Outdoor bowls	<input type="text"/>	<input type="text"/>	<input type="text"/>
7. Other pitch	<input type="text"/>	<input type="text"/>	<input type="text"/>
8. Golf	<input type="text"/>	<input type="text"/>	<input type="text"/>
9. Other facilities	<input type="text"/>	<input type="text"/>	<input type="text"/>

Tick if scope for enhancement

Evidence of informal recreational use

10. What evidence of informal recreation was apparent at the time of the audit? **+1 each**

- a. Walking / dog walking
- b. Children's play
- c. Teenagers 'hanging out'
- d. Sitting / relaxing
- e. Desire lines
- f. Horse riding
- g. Skateboarding
- h. Cycling

i. Other:

j: Overall provision for information recreation (score 1-3):

Tick if scope for enhancement

Basic amenities / site furniture provision

+1 each	Score (1-3)	+1 each	Score (1-3)
<input type="checkbox"/> 27. Operational toilets	<input type="text"/>	<input type="checkbox"/> 35. Dog bins	<input type="text"/>
<input type="checkbox"/> 28. Disabled toilets	<input type="text"/>	<input type="checkbox"/> 36. Seating	<input type="text"/>
<input type="checkbox"/> 29. Staff office	<input type="text"/>	<input type="checkbox"/> 37. Nature trail	<input type="text"/>
<input type="checkbox"/> 30. Onsite car parking	<input type="text"/>	<input type="checkbox"/> 38. Trim trail	<input type="text"/>
<input type="checkbox"/> 31. Offsite car parking	<input type="text"/>	<input type="checkbox"/> 39. Drinking water fountain	<input type="text"/>
<input type="checkbox"/> 32. Cafe	<input type="text"/>	<input type="checkbox"/> 40. Lifebelts	<input type="text"/>
<input type="checkbox"/> 33. Community centre	<input type="text"/>	<input type="checkbox"/> 41. Public telephone	<input type="text"/>
<input type="checkbox"/> 34. Litter bins	<input type="text"/>	<input type="checkbox"/> 42. Cycle parking	<input type="text"/>

43. Other basic amenities:

Tick if scope for enhancement

Site ID:

57

Site Name:

Knox Sports Field

Primary Typology:

Outdoor sports facilities

Section E - Multi-Functionality

Functions	Existing	Potential
1. Water attenuation	<input type="checkbox"/>	<input type="checkbox"/>
2. Reduce air pollution	<input type="checkbox"/>	<input type="checkbox"/>
3. Reduce noise pollution	<input type="checkbox"/>	<input type="checkbox"/>
4. Biodiversity/wildlife enhancement	<input type="checkbox"/>	<input type="checkbox"/>
5. Cultural heritage	<input type="checkbox"/>	<input type="checkbox"/>
6. Visual enhancement	<input type="checkbox"/>	<input type="checkbox"/>
7. Space for people/informal recreation	<input type="checkbox"/>	<input type="checkbox"/>
8. Play	<input type="checkbox"/>	<input type="checkbox"/>
9. Food growing	<input type="checkbox"/>	<input type="checkbox"/>
10. Separation function	<input type="checkbox"/>	<input type="checkbox"/>

Site ID: 57

Site Name: Knox Sports Field

Primary Typology: Outdoor sports facilities

Quality and Value Summary

Quality Scores

Section A - Baseline Assessment

Section B - Field Assessment

Section C - Play Provision:

Section D - Active Recreation/
Sports Provision

Section E - Multi-Functionality

Overall Quality Score:

Value Scores

Section A - Baseline Assessment

Section B - Field Assessment

Section C - Play Provision:

Section D - Active Recreation/
Sports Provision

Section E - Multi-Functionality

Overall Value Score:

Site ID: 62 Site Name: Woodford Wells (Crosstyx) Sports Ground

Primary Typology: Outdoor sports facilities

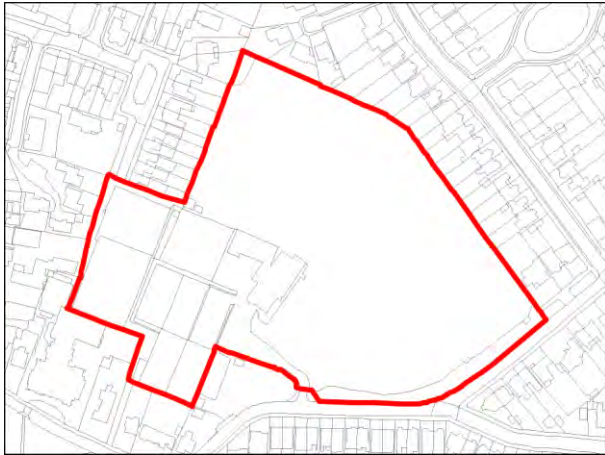
Section A - Survey Information

Date of audit:

Time spent surveying:

Surveyor: AG

Survey site access: No access



Questions that contribute to the Quality score are in green

Questions that contribute to the Value score are in yellow

Baseline Assessment - Site Information

Site ID: 62

Typology: Outdoor sports facilities

Site name: Woodford Wells (Crosstyx) Sports Ground

Analysis Area: South Woodford

Easting: 540545

Area (Ha): 3.74

Northing: 192619

Baseline Assessment - Planning Designation

National (Statutory) - Score of 3 if present

- Listed building
- Scheduled Monument
- Site of Special Scientific Interest (SSSI)
- National Nature Reserve (NNR)
- Green Belt
- Public Footpath
- AONB
- SPA
- SAC
- Ramsar
- World Heritage Site (and buffer)

Regional - Score of 2 if present

- Site of Importance for Nature Conservation (SINC)
- MOL
- Green Chain
- Regionally Important Geological and Geomorphological Site

Local - Score of 1 if present

- Conservation Area
- Local Nature Reserve
- Locally Listed Building
- Historic Landscape Archaeological Priority Zone

National (Non-statutory) - Score of 3 if present

Site ID:

62

Site Name:

Woodford Wells (Crosstyx) Sports Ground

Primary Typology:

Outdoor sports facilities

- EH Register of Historic Parks and Gardens
- Sustrans Cycle Routes
- Within a Flood Risk Zone

Community Involvement

Is there a 'Friends of' group for this site +1

Name of group:

Is there a programme of activities / events that +1

If so, score the quality of the events programme:

Management

Is there a full-time staff presence on site? +1

Has the site achieved a Green Flag award? +3

Has the site achieved a Green Pennant award? +3

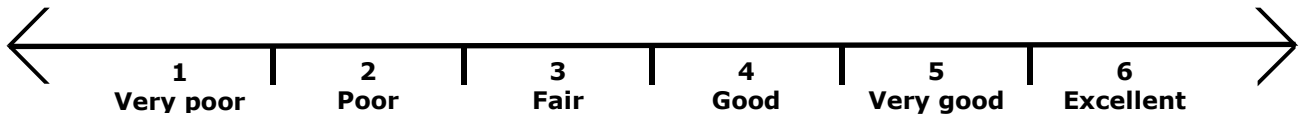
Has the site achieved a Green Heritage award? +3

Site ID: 62

Site Name: Woodford Wells (Crosstyx) Sports Ground

Primary Typology: Outdoor sports facilities

Section B - Field Assessment



A: Welcoming place

- 1. Welcoming:
- 2. Good and safe access:
- 3. Signage:
- 4. Equal access for all:
- 5. Site access:

B: Healthy, safe and secure

- 6. Safe equipment and facilities:
- 7. Personal security in open space:
- 8. Dog fouling:
- 9. Appropriate provision of facilities:
- 10. Quality of facilities:

C: Clean and well maintained

- 11. Litter and waste management:
- 12. Grounds maintenance and horticulture:
- 13. Building and infrastructure maintenance:

D: Sustainability

- 14. Environmental sustainability:
- 15. Waste minimisation:
- 16. Arboriculture and woodland management:

E: Conservation and heritage

- 17. Conservation of natural features, wild fauna and flora:
- 18. Conservation of landscape features:
- 19. Conservation of buildings and structures:
- 20. Structural townscape role:

F: Community involvement

- 21. Community involvement in management and development:
- 22. Appropriate provision for community:

G: Marketing

- 23. Marketing and promotion:
- 24. Provision of appropriate information:
- 25. Provision of appropriate educational / information:

H: Comments

Site ID: 62

Site Name: Woodford Wells (Crosstyx) Sports Ground

Primary Typology: Outdoor sports facilities

Section C - Play Provision

1. If a play area is within site, please note type (if known):

2. Is there play equipment on site?

If so;

3. How many separate items of equipment? **+1 for each item**

4. Which age groups are catered for? (+1 each)

A. Under 5 years B. 5 to 11 years C. Over 11 years

5. Which play activities are provided for? (+1 each)

A. Balancing D. Sliding G. Rotating J. Counting
 B. Rocking E. Social Play H. Jumping K. Touching
 C. Climbing / Agility F. Swinging I. Viewing

6. Is there impact absorbant surfacing around the equipment? **+1**

7. Is the play area fenced off from the rest of the open space? **+1**

If so;

8. Are there benches within the enclosure? **+1**

9. Are there litter bins within the enclosure? **+1**

10. Are gates outward opening? **+1**

11. Are gates self closing? **+1**

12. Is there a play area notice at the entrance stating dog free, children only and emergencycontacts? **+1**

13. Is there space within the enclosure, separate from the equipped area, for informal play/ general? **+1**

14. Overall condition of play equipment (Score 1-3)

15. Is there other provision for play on site **+1**

16. If so, what? (Note condition for each feature, score 1-5)

A. MUGA

B. Interactive water play feature

C. Rebound wall

D. Skateboarding ramps

E. Youth shelter

F. Other

G. Overall condition of other play provision

17. Tick if scope for enhancement?

Site ID: 62

Site Name: Woodford Wells (Crosstyx) Sports Ground

Primary Typology: Outdoor sports facilities

Section D - Active recreation / sport provision

Is this part of the site accessible?

Note - the number and condition score for each type of facility present on the site (score 1 - 3)

	No.	Score	Details (e.g. pitch surface)
1. Athletics track	<input type="text"/>	<input type="text"/>	<input type="text"/>
2. Football pitch (full size)	<input type="text"/>	<input type="text"/>	<input type="text"/>
3. Football pitch (junior)	<input type="text"/>	<input type="text"/>	<input type="text"/>
4. Rugby pitch	<input type="text"/>	<input type="text"/>	<input type="text"/>
5. Cricket pitch	<input type="text"/>	<input type="text"/>	<input type="text"/>
6. Outdoor bowls	<input type="text"/>	<input type="text"/>	<input type="text"/>
7. Other pitch	<input type="text"/>	<input type="text"/>	<input type="text"/>
8. Golf	<input type="text"/>	<input type="text"/>	<input type="text"/>
9. Other facilities	<input type="text"/>	<input type="text"/>	<input type="text"/>

Tick if scope for enhancement

Evidence of informal recreational use

10. What evidence of informal recreation was apparent at the time of the audit? **+1 each**

- a. Walking / dog walking
- b. Children's play
- c. Teenagers 'hanging out'
- d. Sitting / relaxing
- e. Desire lines
- f. Horse riding
- g. Skateboarding
- h. Cycling

i. Other:

j: Overall provision for information recreation (score 1-3):

Tick if scope for enhancement

Basic amenities / site furniture provision

+1 each	Score (1-3)	+1 each	Score (1-3)
<input type="checkbox"/> 27. Operational toilets	<input type="text"/>	<input type="checkbox"/> 35. Dog bins	<input type="text"/>
<input type="checkbox"/> 28. Disabled toilets	<input type="text"/>	<input type="checkbox"/> 36. Seating	<input type="text"/>
<input type="checkbox"/> 29. Staff office	<input type="text"/>	<input type="checkbox"/> 37. Nature trail	<input type="text"/>
<input type="checkbox"/> 30. Onsite car parking	<input type="text"/>	<input type="checkbox"/> 38. Trim trail	<input type="text"/>
<input type="checkbox"/> 31. Offsite car parking	<input type="text"/>	<input type="checkbox"/> 39. Drinking water fountain	<input type="text"/>
<input type="checkbox"/> 32. Cafe	<input type="text"/>	<input type="checkbox"/> 40. Lifebelts	<input type="text"/>
<input type="checkbox"/> 33. Community centre	<input type="text"/>	<input type="checkbox"/> 41. Public telephone	<input type="text"/>
<input type="checkbox"/> 34. Litter bins	<input type="text"/>	<input type="checkbox"/> 42. Cycle parking	<input type="text"/>

43. Other basic amenities:

Tick if scope for enhancement

Site ID: 62

Site Name: Woodford Wells (Crosstyx) Sports Ground

Primary Typology: Outdoor sports facilities

Section E - Multi-Functionality

Functions	Existing	Potential
1. Water attenuation	<input type="checkbox"/>	<input type="checkbox"/>
2. Reduce air pollution	<input type="checkbox"/>	<input type="checkbox"/>
3. Reduce noise pollution	<input type="checkbox"/>	<input type="checkbox"/>
4. Biodiversity/wildlife enhancement	<input type="checkbox"/>	<input type="checkbox"/>
5. Cultural heritage	<input type="checkbox"/>	<input type="checkbox"/>
6. Visual enhancement	<input type="checkbox"/>	<input type="checkbox"/>
7. Space for people/informal recreation	<input type="checkbox"/>	<input type="checkbox"/>
8. Play	<input type="checkbox"/>	<input type="checkbox"/>
9. Food growing	<input type="checkbox"/>	<input type="checkbox"/>
10. Separation function	<input type="checkbox"/>	<input type="checkbox"/>

Site ID: 62

Site Name: Woodford Wells (Crosstyx) Sports Ground

Primary Typology: Outdoor sports facilities

Quality and Value Summary

Quality Scores

Section A - Baseline Assessment

Section B - Field Assessment

Section C - Play Provision:

Section D - Active Recreation/
Sports Provision

Section E - Multi-Functionality

Overall Quality Score:

Value Scores

Section A - Baseline Assessment

Section B - Field Assessment

Section C - Play Provision:

Section D - Active Recreation/
Sports Provision

Section E - Multi-Functionality

Overall Value Score:

Site ID: 63 Site Name: Pankhurst Green

Primary Typology: Amenity greenspace

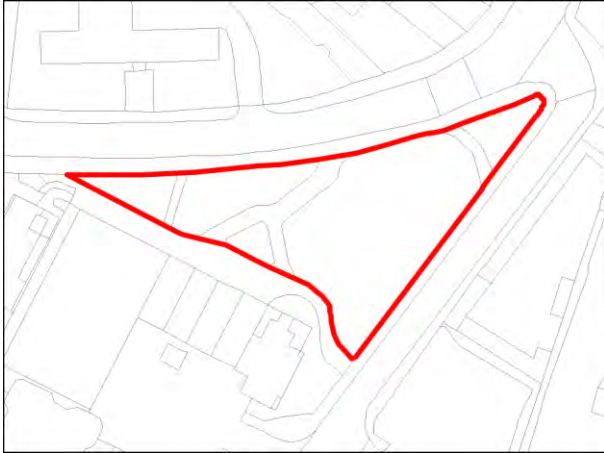
Section A - Survey Information

Date of audit: 08/04/2016

Time spent surveying: 15mins

Surveyor: TB

Survey site access: Whole site



Questions that contribute to the Quality score are in green

Questions that contribute to the Value score are in Yellow

Baseline Assessment - Site Information

Site ID: 63

Typology: Amenity greenspace

Site name: Pankhurst Green

Analysis Area: South Woodford

Easting: 540877

Area (Ha): 0.17

Northing: 191781

Baseline Assessment - Planning Designation

National (Statutory) - Score of 3 if present

- Listed building
- Scheduled Monument
- Site of Special Scientific Interest (SSSI)
- National Nature Reserve (NNR)
- Green Belt
- Public Footpath
- AONB
- SPA
- SAC
- Ramsar
- World Heritage Site (and buffer)

National (Non-statutory) - Score of 3 if present

Regional - Score of 2 if present

- Site of Importance for Nature Conservation (SINC)
- MOL
- Green Chain
- Regionally Important Geological and Geomorphological Site

Local - Score of 1 if present

- Conservation Area
- Local Nature Reserve
- Locally Listed Building
- Historic Landscape Archaeological Priority Zone

Site ID:

63

Site Name:

Pankhurst Green

Primary Typology:

Amenity greenspace

- EH Register of Historic Parks and Gardens
- Sustrans Cycle Routes
- Within a Flood Risk Zone

Community Involvement

Is there a 'Friends of' group for this site +1

Name of group:

Is there a programme of activities / events that +1

If so, score the quality of the events programme:

Management

Is there a full-time staff presence on site? +1

Has the site achieved a Green Flag award? +3

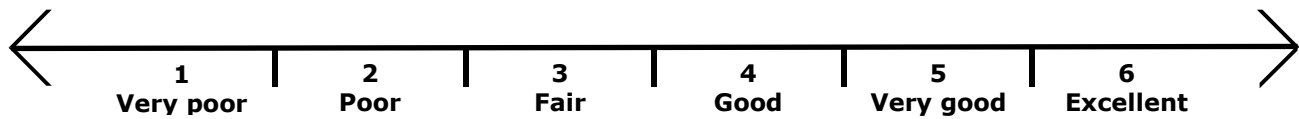
Has the site achieved a Green Pennant award? +3

Has the site achieved a Green Heritage award? +3

Site ID: 63 Site Name: Pankhurst Green

Primary Typology: Amenity greenspace

Section B - Field Assessment



A: Welcoming place

- 1. Welcoming:
- 2. Good and safe access:
- 3. Signage:
- 4. Equal access for all:
- 5. Site access:

B: Healthy, safe and secure

- 6. Safe equipment and facilities:
- 7. Personal security in open space:
- 8. Dog fouling:
- 9. Appropriate provision of facilities:
- 10. Quality of facilities:

C: Clean and well maintained

- 11. Litter and waste management:
- 12. Grounds maintenance and horticulture:
- 13. Building and infrastructure maintenance:

D: Sustainability

- 14. Environmental sustainability:
- 15. Waste minimisation:
- 16. Arboriculture and woodland management:

E: Conservation and heritage

- 17. Conservation of natural features, wild fauna and flora:
- 18. Conservation of landscape features:
- 19. Conservation of buildings and structures:
- 20. Structural townscape role:

F: Community involvement

- 21. Community involvement in management and development:
- 22. Appropriate provision for community:

G: Marketing

- 23. Marketing and promotion:
- 24. Provision of appropriate information:
- 25. Provision of appropriate educational / information:

H: Comments

Small village green well maintained. Used as through route. Good tree coverage.

Site ID: 63

Site Name: Pankhurst Green

Primary Typology: Amenity greenspace

Section C - Play Provision

1. If a play area is within site, please note type (if known):

2. Is there play equipment on site?

If so;

3. How many separate items of equipment? **+1 for each item**

4. Which age groups are catered for? (+1 each)

A. Under 5 years B. 5 to 11 years C. Over 11 years

5. Which play activities are provided for? (+1 each)

A. Balancing D. Sliding G. Rotating J. Counting
 B. Rocking E. Social Play H. Jumping K. Touching
 C. Climbing / Agility F. Swinging I. Viewing

6. Is there impact absorbant surfacing around the equipment? **+1**

7. Is the play area fenced off from the rest of the open space? **+1**

If so;

8. Are there benches within the enclosure? **+1**

9. Are there litter bins within the enclosure? **+1**

10. Are gates outward opening? **+1**

11. Are gates self closing? **+1**

12. Is there a play area notice at the entrance stating dog free, children only and emergencycontacts? **+1**

13. Is there space within the enclosure, separate from the equipped area, for informal play/ general? **+1**

14. Overall condition of play equipment (Score 1-3)

15. Is there other provision for play on site **+1**

16. If so, what? (Note condition for each feature, score 1-5)

A. MUGA

B. Interactive water play feature

C. Rebound wall

D. Skateboarding ramps

E. Youth shelter

F. Other

G. Overall condition of other play provision

17. Tick if scope for enhancement?

Site ID: 63

Site Name: Pankhurst Green

Primary Typology: Amenity greenspace

Section D - Active recreation / sport provision

Is this part of the site accessible?

Note - the number and condition score for each type of facility present on the site (score 1 - 3)

	No.	Score	Details (e.g. pitch surface)
1. Athletics track	<input type="text"/>	<input type="text"/>	<input type="text"/>
2. Football pitch (full size)	<input type="text"/>	<input type="text"/>	<input type="text"/>
3. Football pitch (junior)	<input type="text"/>	<input type="text"/>	<input type="text"/>
4. Rugby pitch	<input type="text"/>	<input type="text"/>	<input type="text"/>
5. Cricket pitch	<input type="text"/>	<input type="text"/>	<input type="text"/>
6. Outdoor bowls	<input type="text"/>	<input type="text"/>	<input type="text"/>
7. Other pitch	<input type="text"/>	<input type="text"/>	<input type="text"/>
8. Golf	<input type="text"/>	<input type="text"/>	<input type="text"/>
9. Other facilities	<input type="text"/>	<input type="text"/>	<input type="text"/>

Tick if scope for enhancement

Evidence of informal recreational use

10. What evidence of informal recreation was apparent at the time of the audit? **+1 each**

- a. Walking / dog walking
- b. Children's play
- c. Teenagers 'hanging out'
- d. Sitting / relaxing
- e. Desire lines
- f. Horse riding
- g. Skateboarding
- h. Cycling

i. Other:

j: Overall provision for information recreation (score 1-3):

Tick if scope for enhancement

Basic amenities / site furniture provision

+1 each	Score (1-3)	+1 each	Score (1-3)
<input type="checkbox"/> 27. Operational toilets	<input type="text"/>	<input type="checkbox"/> 35. Dog bins	<input type="text"/>
<input type="checkbox"/> 28. Disabled toilets	<input type="text"/>	<input checked="" type="checkbox"/> 36. Seating	<input type="text" value="2"/>
<input type="checkbox"/> 29. Staff office	<input type="text"/>	<input type="checkbox"/> 37. Nature trail	<input type="text"/>
<input type="checkbox"/> 30. Onsite car parking	<input type="text"/>	<input type="checkbox"/> 38. Trim trail	<input type="text"/>
<input checked="" type="checkbox"/> 31. Offsite car parking	<input type="text" value="2"/>	<input type="checkbox"/> 39. Drinking water fountain	<input type="text"/>
<input type="checkbox"/> 32. Cafe	<input type="text"/>	<input type="checkbox"/> 40. Lifebelts	<input type="text"/>
<input type="checkbox"/> 33. Community centre	<input type="text"/>	<input type="checkbox"/> 41. Public telephone	<input type="text"/>
<input checked="" type="checkbox"/> 34. Litter bins	<input type="text" value="2"/>	<input type="checkbox"/> 42. Cycle parking	<input type="text"/>

43. Other basic amenities:

Tick if scope for enhancement

Site ID:

63

Site Name:

Pankhurst Green

Primary Typology:

Amenity greenspace

Section E - Multi-Functionality

Functions

Existing

Potential

1. Water attenuation	<input type="checkbox"/>	<input type="checkbox"/>
2. Reduce air pollution	<input checked="" type="checkbox"/>	<input type="checkbox"/>
3. Reduce noise pollution	<input type="checkbox"/>	<input type="checkbox"/>
4. Biodiversity/wildlife enhancement	<input checked="" type="checkbox"/>	<input checked="" type="checkbox"/>
5. Cultural heritage	<input type="checkbox"/>	<input type="checkbox"/>
6. Visual enhancement	<input checked="" type="checkbox"/>	<input checked="" type="checkbox"/>
7. Space for people/informal recreation	<input checked="" type="checkbox"/>	<input checked="" type="checkbox"/>
8. Play	<input type="checkbox"/>	<input type="checkbox"/>
9. Food growing	<input type="checkbox"/>	<input type="checkbox"/>
10. Separation function	<input checked="" type="checkbox"/>	<input checked="" type="checkbox"/>

Site ID: 63

Site Name: Pankhurst Green

Primary Typology: Amenity greenspace

Quality and Value Summary

Quality Scores

Section A - Baseline Assessment

Section B - Field Assessment

Section C - Play Provision:

Section D - Active Recreation/
Sports Provision

Section E - Multi-Functionality

Overall Quality Score:

Value Scores

Section A - Baseline Assessment

Section B - Field Assessment

Section C - Play Provision:

Section D - Active Recreation/
Sports Provision

Section E - Multi-Functionality

Overall Value Score:

Site ID: 64

Site Name: Worcester Crescent Open Space

Primary Typology: Amenity greenspace

Section A - Survey Information

Date of audit: 26/04/2016

Time spent surveying: 10

Surveyor: SW

Survey site access: Whole site



Questions that contribute to the Quality score are in green

Questions that contribute to the Value score are in Yellow

Baseline Assessment - Site Information

Site ID: 64

Typology: Amenity greenspace

Site name: Worcester Crescent Open Space

Analysis Area: South Woodford

Easting: 540959

Area (Ha): 0.19

Northing: 192390

Baseline Assessment - Planning Designation

National (Statutory) - Score of 3 if present

- Listed building
- Scheduled Monument
- Site of Special Scientific Interest (SSSI)
- National Nature Reserve (NNR)
- Green Belt
- Public Footpath
- AONB
- SPA
- SAC
- Ramsar
- World Heritage Site (and buffer)

Regional - Score of 2 if present

- Site of Importance for Nature Conservation (SINC)
- MOL
- Green Chain
- Regionally Important Geological and Geomorphological Site

Local - Score of 1 if present

- Conservation Area
- Local Nature Reserve
- Locally Listed Building
- Historic Landscape Archaeological Priority Zone

National (Non-statutory) - Score of 3 if present

Site ID:

64

Site Name:

Worcester Crescent Open Space

Primary Typology:

Amenity greenspace

- EH Register of Historic Parks and Gardens
- Sustrans Cycle Routes
- Within a Flood Risk Zone

Community Involvement

Is there a 'Friends of' group for this site +1

Name of group:

Is there a programme of activities / events that +1

If so, score the quality of the events programme:

Management

Is there a full-time staff presence on site? +1

Has the site achieved a Green Flag award? +3

Has the site achieved a Green Pennant award? +3

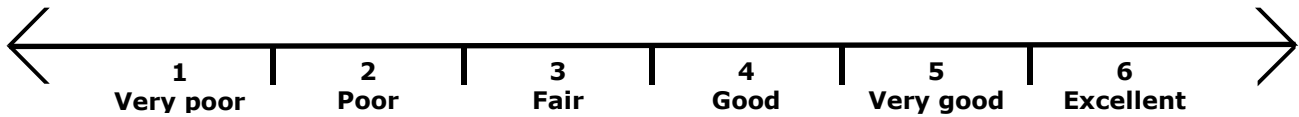
Has the site achieved a Green Heritage award? +3

Site ID: 64

Site Name: Worcester Crescent Open Space

Primary Typology: Amenity greenspace

Section B - Field Assessment



A: Welcoming place

- 1. Welcoming:
- 2. Good and safe access:
- 3. Signage:
- 4. Equal access for all:
- 5. Site access:

B: Healthy, safe and secure

- 6. Safe equipment and facilities:
- 7. Personal security in open space:
- 8. Dog fouling:
- 9. Appropriate provision of facilities:
- 10. Quality of facilities:

C: Clean and well maintained

- 11. Litter and waste management:
- 12. Grounds maintenance and horticulture:
- 13. Building and infrastructure maintenance:

D: Sustainability

- 14. Environmental sustainability:
- 15. Waste minimisation:
- 16. Arboriculture and woodland management:

E: Conservation and heritage

- 17. Conservation of natural features, wild fauna and flora:
- 18. Conservation of landscape features:
- 19. Conservation of buildings and structures:
- 20. Structural townscape role:

F: Community involvement

- 21. Community involvement in management and development:
- 22. Appropriate provision for community:

G: Marketing

- 23. Marketing and promotion:
- 24. Provision of appropriate information:
- 25. Provision of appropriate educational / information:

H: Comments

Site ID: 64

Site Name: Worcester Crescent Open Space

Primary Typology: Amenity greenspace

Section C - Play Provision

1. If a play area is within site, please note type (if known):

2. Is there play equipment on site?

If so;

3. How many separate items of equipment? **+1 for each item**

4. Which age groups are catered for? (+1 each)

A. Under 5 years

B. 5 to 11 years

C. Over 11 years

5. Which play activities are provided for? (+1 each)

A. Balancing

D. Sliding

G. Rotating

J. Counting

B. Rocking

E. Social Play

H. Jumping

K. Touching

C. Climbing / Agility

F. Swinging

I. Viewing

6. Is there impact absorbant surfacing around the equipment? **+1**

7. Is the play area fenced off from the rest of the open space? **+1**

If so;

8. Are there benches within the enclosure? **+1**

9. Are there litter bins within the enclosure? **+1**

10. Are gates outward opening? **+1**

11. Are gates self closing? **+1**

12. Is there a play area notice at the entrance stating dog free, children only and emergencycontacts? **+1**

13. Is there space within the enclosure, separate from the equipped area, for informal play/ general? **+1**

14. Overall condition of play equipment (Score 1-3)

15. Is there other provision for play on site **+1**

16. If so, what? (Note condition for each feature, score 1-5)

A. MUGA

B. Interactive water play feature

C. Rebound wall

D. Skateboarding ramps

E. Youth shelter

F. Other

G. Overall condition of other play provision

17. Tick if scope for enhancement?

Site ID: 64

Site Name: Worcester Crescent Open Space

Primary Typology: Amenity greenspace

Section D - Active recreation / sport provision

Is this part of the site accessible?

Note - the number and condition score for each type of facility present on the site (score 1 - 3)

	No.	Score	Details (e.g. pitch surface)
1. Athletics track	<input type="text"/>	<input type="text"/>	<input type="text"/>
2. Football pitch (full size)	<input type="text"/>	<input type="text"/>	<input type="text"/>
3. Football pitch (junior)	<input type="text"/>	<input type="text"/>	<input type="text"/>
4. Rugby pitch	<input type="text"/>	<input type="text"/>	<input type="text"/>
5. Cricket pitch	<input type="text"/>	<input type="text"/>	<input type="text"/>
6. Outdoor bowls	<input type="text"/>	<input type="text"/>	<input type="text"/>
7. Other pitch	<input type="text"/>	<input type="text"/>	<input type="text"/>
8. Golf	<input type="text"/>	<input type="text"/>	<input type="text"/>
9. Other facilities	<input type="text"/>	<input type="text"/>	<input type="text"/>

Tick if scope for enhancement

Evidence of informal recreational use

10. What evidence of informal recreation was apparent at the time of the audit? **+1 each**

- a. Walking / dog walking
- b. Children's play
- c. Teenagers 'hanging out'
- d. Sitting / relaxing
- e. Desire lines
- f. Horse riding
- g. Skateboarding
- h. Cycling

i. Other:

j: Overall provision for information recreation (score 1-3):

Tick if scope for enhancement

Basic amenities / site furniture provision

+1 each	Score (1-3)	+1 each	Score (1-3)
<input type="checkbox"/> 27. Operational toilets	<input type="text"/>	<input type="checkbox"/> 35. Dog bins	<input type="text"/>
<input type="checkbox"/> 28. Disabled toilets	<input type="text"/>	<input type="checkbox"/> 36. Seating	<input type="text"/>
<input type="checkbox"/> 29. Staff office	<input type="text"/>	<input type="checkbox"/> 37. Nature trail	<input type="text"/>
<input type="checkbox"/> 30. Onsite car parking	<input type="text"/>	<input type="checkbox"/> 38. Trim trail	<input type="text"/>
<input type="checkbox"/> 31. Offsite car parking	<input type="text" value="2"/>	<input type="checkbox"/> 39. Drinking water fountain	<input type="text"/>
<input type="checkbox"/> 32. Cafe	<input type="text"/>	<input type="checkbox"/> 40. Lifebelts	<input type="text"/>
<input type="checkbox"/> 33. Community centre	<input type="text"/>	<input type="checkbox"/> 41. Public telephone	<input type="text"/>
<input type="checkbox"/> 34. Litter bins	<input type="text"/>	<input type="checkbox"/> 42. Cycle parking	<input type="text"/>

43. Other basic amenities:

Tick if scope for enhancement

Site ID: 64

Site Name: Worcester Crescent Open Space

Primary Typology: Amenity greenspace

Section E - Multi-Functionality

Functions	Existing	Potential
1. Water attenuation	<input type="checkbox"/>	<input type="checkbox"/>
2. Reduce air pollution	<input type="checkbox"/>	<input type="checkbox"/>
3. Reduce noise pollution	<input type="checkbox"/>	<input type="checkbox"/>
4. Biodiversity/wildlife enhancement	<input type="checkbox"/>	<input type="checkbox"/>
5. Cultural heritage	<input type="checkbox"/>	<input type="checkbox"/>
6. Visual enhancement	<input checked="" type="checkbox"/>	<input type="checkbox"/>
7. Space for people/informal recreation	<input type="checkbox"/>	<input type="checkbox"/>
8. Play	<input type="checkbox"/>	<input type="checkbox"/>
9. Food growing	<input type="checkbox"/>	<input type="checkbox"/>
10. Separation function	<input checked="" type="checkbox"/>	<input type="checkbox"/>

Site ID: 64

Site Name: Worcester Crescent Open Space

Primary Typology: Amenity greenspace

Quality and Value Summary

Quality Scores

Section A - Baseline Assessment

Section B - Field Assessment

Section C - Play Provision:

Section D - Active Recreation/
Sports Provision

Section E - Multi-Functionality

Overall Quality Score:

Value Scores

Section A - Baseline Assessment

Section B - Field Assessment

Section C - Play Provision:

Section D - Active Recreation/
Sports Provision

Section E - Multi-Functionality

Overall Value Score:

Site ID: 67

Site Name: Woodford Green Bowls Club

Primary Typology: Outdoor sports facilities

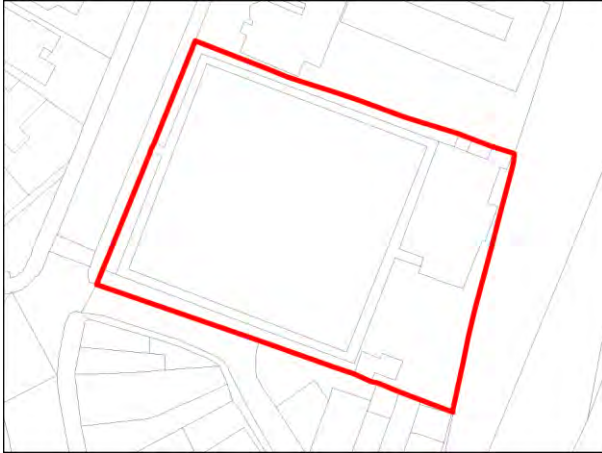
Section A - Survey Information

Date of audit: 08/04/2016

Time spent surveying: 20mins

Surveyor: TB

Survey site access: Whole site



Questions that contribute to the Quality score are in green

Questions that contribute to the Value score are in Yellow

Baseline Assessment - Site Information

Site ID: 67

Typology: Outdoor sports facilities

Site name: Woodford Green Bowls Club

Analysis Area: South Woodford

Easting: 540961

Area (Ha): 0.28

Northing: 191914

Baseline Assessment - Planning Designation

National (Statutory) - Score of 3 if present

- Listed building
- Scheduled Monument
- Site of Special Scientific Interest (SSSI)
- National Nature Reserve (NNR)
- Green Belt
- Public Footpath
- AONB
- SPA
- SAC
- Ramsar
- World Heritage Site (and buffer)

Regional - Score of 2 if present

- Site of Importance for Nature Conservation (SINC)
- MOL
- Green Chain
- Regionally Important Geological and Geomorphological Site

Local - Score of 1 if present

- Conservation Area
- Local Nature Reserve
- Locally Listed Building
- Historic Landscape Archaeological Priority Zone

National (Non-statutory) - Score of 3 if present

Site ID:

67

Site Name:

Woodford Green Bowls Club

Primary Typology:

Outdoor sports facilities

- EH Register of Historic Parks and Gardens**
- Sustrans Cycle Routes**
- Within a Flood Risk Zone**

Community Involvement

Is there a 'Friends of' group for this site **+1**

Name of group:

Is there a programme of activities / events that **+1**

If so, score the quality of the events programme:

Management

Is there a full-time staff presence on site? **+1**

Has the site achieved a Green Flag award? **+3**

Has the site achieved a Green Pennant award? **+3**

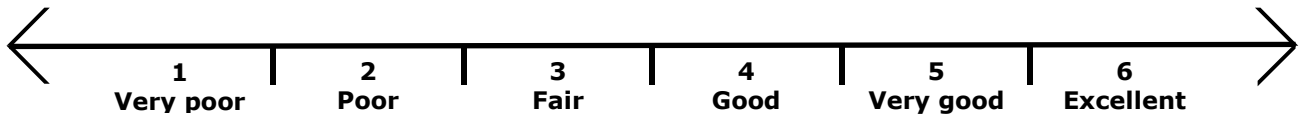
Has the site achieved a Green Heritage award? **+3**

Site ID: 67

Site Name: Woodford Green Bowls Club

Primary Typology: Outdoor sports facilities

Section B - Field Assessment



A: Welcoming place

- 1. Welcoming:
- 2. Good and safe access:
- 3. Signage:
- 4. Equal access for all:
- 5. Site access:

B: Healthy, safe and secure

- 6. Safe equipment and facilities:
- 7. Personal security in open space:
- 8. Dog fouling:
- 9. Appropriate provision of facilities:
- 10. Quality of facilities:

C: Clean and well maintained

- 11. Litter and waste management:
- 12. Grounds maintenance and horticulture:
- 13. Building and infrastructure maintenance:

D: Sustainability

- 14. Environmental sustainability:
- 15. Waste minimisation:
- 16. Arboriculture and woodland management:

E: Conservation and heritage

- 17. Conservation of natural features, wild fauna and flora:
- 18. Conservation of landscape features:
- 19. Conservation of buildings and structures:
- 20. Structural townscape role:

F: Community involvement

- 21. Community involvement in management and development:
- 22. Appropriate provision for community:

G: Marketing

- 23. Marketing and promotion:
- 24. Provision of appropriate information:
- 25. Provision of appropriate educational / information:

H: Comments

Site ID: 67

Site Name: Woodford Green Bowls Club

Primary Typology: Outdoor sports facilities

Section C - Play Provision

1. If a play area is within site, please note type (if known):

2. Is there play equipment on site?

If so;

3. How many separate items of equipment? **+1 for each item**

4. Which age groups are catered for? (+1 each)

A. Under 5 years B. 5 to 11 years C. Over 11 years

5. Which play activities are provided for? (+1 each)

A. Balancing D. Sliding G. Rotating J. Counting
 B. Rocking E. Social Play H. Jumping K. Touching
 C. Climbing / Agility F. Swinging I. Viewing

6. Is there impact absorbant surfacing around the equipment? **+1**

7. Is the play area fenced off from the rest of the open space? **+1**

If so;

8. Are there benches within the enclosure? **+1**

9. Are there litter bins within the enclosure? **+1**

10. Are gates outward opening? **+1**

11. Are gates self closing? **+1**

12. Is there a play area notice at the entrance stating dog free, children only and emergencycontacts? **+1**

13. Is there space within the enclosure, separate from the equipped area, for informal play/ general? **+1**

14. Overall condition of play equipment (Score 1-3)

15. Is there other provision for play on site **+1**

16. If so, what? (Note condition for each feature, score 1-5)

A. MUGA

B. Interactive water play feature

C. Rebound wall

D. Skateboarding ramps

E. Youth shelter

F. Other

G. Overall condition of other play provision

17. Tick if scope for enhancement?

Site ID: 67

Site Name: Woodford Green Bowls Club

Primary Typology: Outdoor sports facilities

Section D - Active recreation / sport provision

Is this part of the site accessible?

Note - the number and condition score for each type of facility present on the site (score 1 - 3)

	No.	Score	Details (e.g. pitch surface)
1. Athletics track	<input type="text"/>	<input type="text"/>	<input type="text"/>
2. Football pitch (full size)	<input type="text"/>	<input type="text"/>	<input type="text"/>
3. Football pitch (junior)	<input type="text"/>	<input type="text"/>	<input type="text"/>
4. Rugby pitch	<input type="text"/>	<input type="text"/>	<input type="text"/>
5. Cricket pitch	<input type="text"/>	<input type="text"/>	<input type="text"/>
6. Outdoor bowls	<input type="text" value="1"/>	<input type="text" value="3"/>	<input type="text"/>
7. Other pitch	<input type="text"/>	<input type="text"/>	<input type="text"/>
8. Golf	<input type="text"/>	<input type="text"/>	<input type="text"/>
9. Other facilities	<input type="text"/>	<input type="text"/>	<input type="text"/>

Tick if scope for enhancement

Evidence of informal recreational use

10. What evidence of informal recreation was apparent at the time of the audit? **+1 each**

- | | |
|---|---|
| <input type="checkbox"/> a. Walking / dog walking | <input type="checkbox"/> e. Desire lines |
| <input type="checkbox"/> b. Children's play | <input type="checkbox"/> f. Horse riding |
| <input type="checkbox"/> c. Teenagers 'hanging out' | <input type="checkbox"/> g. Skateboarding |
| <input checked="" type="checkbox"/> d. Sitting / relaxing | <input type="checkbox"/> h. Cycling |

i. Other:

j: Overall provision for information recreation (score 1-3):

Tick if scope for enhancement

Basic amenities / site furniture provision

+1 each	Score (1-3)	+1 each	Score (1-3)
<input checked="" type="checkbox"/> 27. Operational toilets	<input type="text" value="2"/>	<input type="checkbox"/> 35. Dog bins	<input type="text"/>
<input type="checkbox"/> 28. Disabled toilets	<input type="text"/>	<input checked="" type="checkbox"/> 36. Seating	<input type="text" value="2"/>
<input type="checkbox"/> 29. Staff office	<input type="text"/>	<input type="checkbox"/> 37. Nature trail	<input type="text"/>
<input type="checkbox"/> 30. Onsite car parking	<input type="text"/>	<input type="checkbox"/> 38. Trim trail	<input type="text"/>
<input checked="" type="checkbox"/> 31. Offsite car parking	<input type="text" value="2"/>	<input type="checkbox"/> 39. Drinking water fountain	<input type="text"/>
<input type="checkbox"/> 32. Cafe	<input type="text"/>	<input type="checkbox"/> 40. Lifebelts	<input type="text"/>
<input checked="" type="checkbox"/> 33. Community centre	<input type="text" value="2"/>	<input type="checkbox"/> 41. Public telephone	<input type="text"/>
<input checked="" type="checkbox"/> 34. Litter bins	<input type="text" value="2"/>	<input type="checkbox"/> 42. Cycle parking	<input type="text"/>

43. Other basic amenities:

Tick if scope for enhancement

Site ID: 67

Site Name: Woodford Green Bowls Club

Primary Typology: Outdoor sports facilities

Section E - Multi-Functionality

Functions	Existing	Potential
1. Water attenuation	<input type="checkbox"/>	<input type="checkbox"/>
2. Reduce air pollution	<input type="checkbox"/>	<input type="checkbox"/>
3. Reduce noise pollution	<input type="checkbox"/>	<input type="checkbox"/>
4. Biodiversity/wildlife enhancement	<input type="checkbox"/>	<input checked="" type="checkbox"/>
5. Cultural heritage	<input type="checkbox"/>	<input type="checkbox"/>
6. Visual enhancement	<input checked="" type="checkbox"/>	<input checked="" type="checkbox"/>
7. Space for people/informal recreation	<input type="checkbox"/>	<input checked="" type="checkbox"/>
8. Play	<input type="checkbox"/>	<input type="checkbox"/>
9. Food growing	<input type="checkbox"/>	<input type="checkbox"/>
10. Separation function	<input type="checkbox"/>	<input type="checkbox"/>

Site ID: 67

Site Name: Woodford Green Bowls Club

Primary Typology: Outdoor sports facilities

Quality and Value Summary

Quality Scores

Section A - Baseline Assessment

Section B - Field Assessment

Section C - Play Provision:

Section D - Active Recreation/
Sports Provision

Section E - Multi-Functionality

Overall Quality Score:

Value Scores

Section A - Baseline Assessment

Section B - Field Assessment

Section C - Play Provision:

Section D - Active Recreation/
Sports Provision

Section E - Multi-Functionality

Overall Value Score:

Site ID: 69 Site Name: Links Road Green

Primary Typology: Natural and semi-natural greenspace

Section A - Survey Information

Date of audit: 08/04/2016

Time spent surveying:

Surveyor: AG

Survey site access: Whole site



Questions that contribute to the Quality score are in green

Questions that contribute to the Value score are in Yellow

Baseline Assessment - Site Information

Site ID: 69

Typology: Natural and semi-natural greenspac

Site name: Links Road Green

Analysis Area: South Woodford

Easting: 540099

Area (Ha): 0.77

Northing: 192173

Baseline Assessment - Planning Designation

National (Statutory) - Score of 3 if present

- Listed building
- Scheduled Monument
- Site of Special Scientific Interest (SSSI)
- National Nature Reserve (NNR)
- Green Belt
- Public Footpath
- AONB
- SPA
- SAC
- Ramsar
- World Heritage Site (and buffer)

Regional - Score of 2 if present

- Site of Importance for Nature Conservation (SINC)
- MOL
- Green Chain
- Regionally Important Geological and Geomorphological Site

Local - Score of 1 if present

- Conservation Area
- Local Nature Reserve
- Locally Listed Building
- Historic Landscape Archaeological Priority Zone

National (Non-statutory) - Score of 3 if present

Site ID:

69

Site Name:

Links Road Green

Primary Typology:

Natural and semi-natural greenspace

- EH Register of Historic Parks and Gardens**
- Sustrans Cycle Routes**
- Within a Flood Risk Zone**

Community Involvement

Is there a 'Friends of' group for this site **+1**

Name of group:

Is there a programme of activities / events that **+1**

If so, score the quality of the events programme:

Management

Is there a full-time staff presence on site? **+1**

Has the site achieved a Green Flag award? **+3**

Has the site achieved a Green Pennant award? **+3**

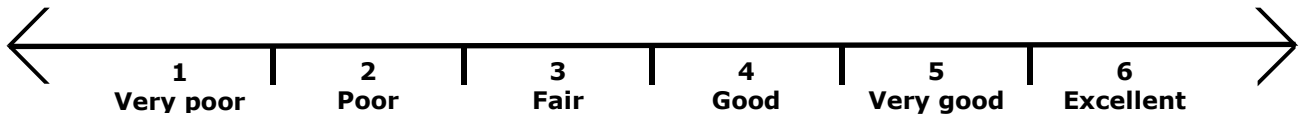
Has the site achieved a Green Heritage award? **+3**

Site ID: 69

Site Name: Links Road Green

Primary Typology: Natural and semi-natural greenspace

Section B - Field Assessment



A: Welcoming place

- 1. Welcoming:
- 2. Good and safe access:
- 3. Signage:
- 4. Equal access for all:
- 5. Site access:

B: Healthy, safe and secure

- 6. Safe equipment and facilities:
- 7. Personal security in open space:
- 8. Dog fouling:
- 9. Appropriate provision of facilities:
- 10. Quality of facilities:

C: Clean and well maintained

- 11. Litter and waste management:
- 12. Grounds maintenance and horticulture:
- 13. Building and infrastructure maintenance:

D: Sustainability

- 14. Environmental sustainability:
- 15. Waste minimisation:
- 16. Arboriculture and woodland management:

E: Conservation and heritage

- 17. Conservation of natural features, wild fauna and flora:
- 18. Conservation of landscape features:
- 19. Conservation of buildings and structures:
- 20. Structural townscape role:

F: Community involvement

- 21. Community involvement in management and development:
- 22. Appropriate provision for community:

G: Marketing

- 23. Marketing and promotion:
- 24. Provision of appropriate information:
- 25. Provision of appropriate educational / information:

H: Comments

Site ID:

69

Site Name:

Links Road Green

Primary Typology:

Natural and semi-natural greenspace

Section C - Play Provision

1. If a play area is within site, please note type (if known):

2. Is there play equipment on site?

If so;

3. How many separate items of equipment?

+1 for each item

4. Which age groups are catered for? (+1 each)

A. Under 5 years

B. 5 to 11 years

C. Over 11 years

5. Which play activities are provided for? (+1 each)

A. Balancing

D. Sliding

G. Rotating

J. Counting

B. Rocking

E. Social Play

H. Jumping

K. Touching

C. Climbing / Agility

F. Swinging

I. Viewing

6. Is there impact absorbant surfacing around the equipment?

+1

7. Is the play area fenced off from the rest of the open space?

+1

If so;

8. Are there benches within the enclosure?

+1

9. Are there litter bins within the enclosure?

+1

10. Are gates outward opening?

+1

11. Are gates self closing?

+1

12. Is there a play area notice at the entrance stating dog free, children only and emergency contacts?

+1

13. Is there space within the enclosure, separate from the equipped area, for informal play/ general?

+1

14. Overall condition of play equipment (Score 1-3)

15. Is there other provision for play on site **+1**

16. If so, what? (Note condition for each feature, score 1-5)

A. MUGA

B. Interactive water play feature

C. Rebound wall

D. Skateboarding ramps

E. Youth shelter

F. Other

G. Overall condition of other play provision

17. Tick if scope for enhancement?

Site ID: 69

Site Name: Links Road Green

Primary Typology: Natural and semi-natural greenspace

Section D - Active recreation / sport provision

Is this part of the site accessible?

Note - the number and condition score for each type of facility present on the site (score 1 - 3)

	No.	Score	Details (e.g. pitch surface)
1. Athletics track	<input type="text"/>	<input type="text"/>	<input type="text"/>
2. Football pitch (full size)	<input type="text"/>	<input type="text"/>	<input type="text"/>
3. Football pitch (junior)	<input type="text"/>	<input type="text"/>	<input type="text"/>
4. Rugby pitch	<input type="text"/>	<input type="text"/>	<input type="text"/>
5. Cricket pitch	<input type="text"/>	<input type="text"/>	<input type="text"/>
6. Outdoor bowls	<input type="text"/>	<input type="text"/>	<input type="text"/>
7. Other pitch	<input type="text"/>	<input type="text"/>	<input type="text"/>
8. Golf	<input type="text"/>	<input type="text"/>	<input type="text"/>
9. Other facilities	<input type="text"/>	<input type="text"/>	<input type="text"/>

Tick if scope for enhancement

Evidence of informal recreational use

10. What evidence of informal recreation was apparent at the time of the audit? **+1 each**

- a. Walking / dog walking
- b. Children's play
- c. Teenagers 'hanging out'
- d. Sitting / relaxing
- e. Desire lines
- f. Horse riding
- g. Skateboarding
- h. Cycling

i. Other:

j: Overall provision for information recreation (score 1-3):

Tick if scope for enhancement

Basic amenities / site furniture provision

+1 each	Score (1-3)	+1 each	Score (1-3)
<input type="checkbox"/> 27. Operational toilets	<input type="text"/>	<input type="checkbox"/> 35. Dog bins	<input type="text"/>
<input type="checkbox"/> 28. Disabled toilets	<input type="text"/>	<input type="checkbox"/> 36. Seating	<input type="text" value="1"/>
<input type="checkbox"/> 29. Staff office	<input type="text"/>	<input type="checkbox"/> 37. Nature trail	<input type="text"/>
<input type="checkbox"/> 30. Onsite car parking	<input type="text" value="1"/>	<input type="checkbox"/> 38. Trim trail	<input type="text"/>
<input type="checkbox"/> 31. Offsite car parking	<input type="text" value="1"/>	<input type="checkbox"/> 39. Drinking water fountain	<input type="text"/>
<input type="checkbox"/> 32. Cafe	<input type="text"/>	<input type="checkbox"/> 40. Lifebelts	<input type="text"/>
<input type="checkbox"/> 33. Community centre	<input type="text"/>	<input type="checkbox"/> 41. Public telephone	<input type="text"/>
<input type="checkbox"/> 34. Litter bins	<input type="text"/>	<input type="checkbox"/> 42. Cycle parking	<input type="text"/>

43. Other basic amenities:

Tick if scope for enhancement

Site ID: 69

Site Name: Links Road Green

Primary Typology: Natural and semi-natural greenspace

Section E - Multi-Functionality

Functions	Existing	Potential
1. Water attenuation	<input checked="" type="checkbox"/>	<input checked="" type="checkbox"/>
2. Reduce air pollution	<input type="checkbox"/>	<input type="checkbox"/>
3. Reduce noise pollution	<input type="checkbox"/>	<input type="checkbox"/>
4. Biodiversity/wildlife enhancement	<input checked="" type="checkbox"/>	<input checked="" type="checkbox"/>
5. Cultural heritage	<input type="checkbox"/>	<input type="checkbox"/>
6. Visual enhancement	<input type="checkbox"/>	<input checked="" type="checkbox"/>
7. Space for people/informal recreation	<input type="checkbox"/>	<input checked="" type="checkbox"/>
8. Play	<input type="checkbox"/>	<input type="checkbox"/>
9. Food growing	<input type="checkbox"/>	<input type="checkbox"/>
10. Separation function	<input type="checkbox"/>	<input type="checkbox"/>

Site ID:

69

Site Name:

Links Road Green

Primary Typology:

Natural and semi-natural greenspace

Quality and Value Summary

Quality Scores

Section A - Baseline Assessment

Section B - Field Assessment

Section C - Play Provision:

Section D - Active Recreation/
Sports Provision

Section E - Multi-Functionality

Overall Quality Score:

Value Scores

Section A - Baseline Assessment

Section B - Field Assessment

Section C - Play Provision:

Section D - Active Recreation/
Sports Provision

Section E - Multi-Functionality

Overall Value Score:

Site ID: 71

Site Name: Mayfair Gardens Green

Primary Typology: Amenity greenspace

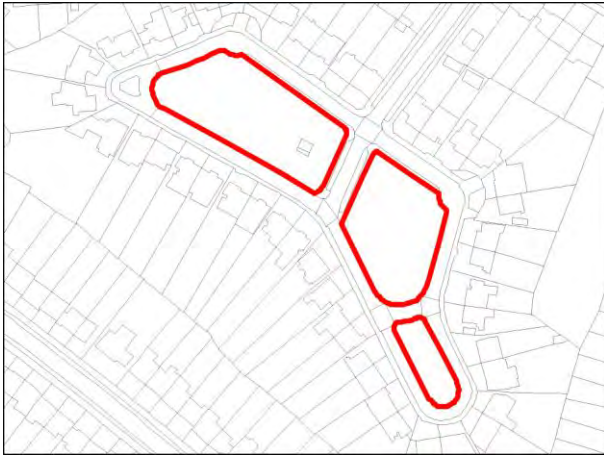
Section A - Survey Information

Date of audit: 08/04/2016

Time spent surveying:

Surveyor: AG

Survey site access: Whole site



Questions that contribute to the Quality score are in green

Questions that contribute to the Value score are in Yellow

Baseline Assessment - Site Information

Site ID: 71

Typology: Amenity greenspace

Site name: Mayfair Gardens Green

Analysis Area: South Woodford

Easting: 540324

Area (Ha): 0.37

Northing: 191377

Baseline Assessment - Planning Designation

National (Statutory) - Score of 3 if present

- Listed building
- Scheduled Monument
- Site of Special Scientific Interest (SSSI)
- National Nature Reserve (NNR)
- Green Belt
- Public Footpath
- AONB
- SPA
- SAC
- Ramsar
- World Heritage Site (and buffer)

Regional - Score of 2 if present

- Site of Importance for Nature Conservation (SINC)
- MOL
- Green Chain
- Regionally Important Geological and Geomorphological Site

Local - Score of 1 if present

- Conservation Area
- Local Nature Reserve
- Locally Listed Building
- Historic Landscape Archaeological Priority Zone

National (Non-statutory) - Score of 3 if present

Site ID:

71

Site Name:

Mayfair Gardens Green

Primary Typology:

Amenity greenspace

- EH Register of Historic Parks and Gardens
- Sustrans Cycle Routes
- Within a Flood Risk Zone

Community Involvement

Is there a 'Friends of' group for this site +1

Name of group:

Is there a programme of activities / events that +1

If so, score the quality of the events programme:

Management

Is there a full-time staff presence on site? +1

Has the site achieved a Green Flag award? +3

Has the site achieved a Green Pennant award? +3

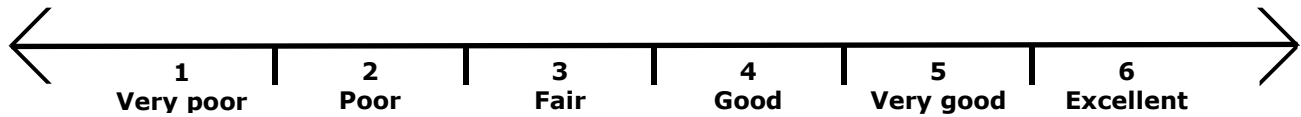
Has the site achieved a Green Heritage award? +3

Site ID: 71

Site Name: Mayfair Gardens Green

Primary Typology: Amenity greenspace

Section B - Field Assessment



A: Welcoming place

- 1. Welcoming:
- 2. Good and safe access:
- 3. Signage:
- 4. Equal access for all:
- 5. Site access:

B: Healthy, safe and secure

- 6. Safe equipment and facilities:
- 7. Personal security in open space:
- 8. Dog fouling:
- 9. Appropriate provision of facilities:
- 10. Quality of facilities:

C: Clean and well maintained

- 11. Litter and waste management:
- 12. Grounds maintenance and horticulture:
- 13. Building and infrastructure maintenance:

D: Sustainability

- 14. Environmental sustainability:
- 15. Waste minimisation:
- 16. Arboriculture and woodland management:

E: Conservation and heritage

- 17. Conservation of natural features, wild fauna and flora:
- 18. Conservation of landscape features:
- 19. Conservation of buildings and structures:
- 20. Structural townscape role:

F: Community involvement

- 21. Community involvement in management and development:
- 22. Appropriate provision for community:

G: Marketing

- 23. Marketing and promotion:
- 24. Provision of appropriate information:
- 25. Provision of appropriate educational / information:

H: Comments

Site ID:

71

Site Name:

Mayfair Gardens Green

Primary Typology:

Amenity greenspace

Section C - Play Provision

1. If a play area is within site, please note type (if known):

2. Is there play equipment on site?

If so;

3. How many separate items of equipment?

+1 for each item

4. Which age groups are catered for? (+1 each)

A. Under 5 years

B. 5 to 11 years

C. Over 11 years

5. Which play activities are provided for? (+1 each)

A. Balancing

D. Sliding

G. Rotating

J. Counting

B. Rocking

E. Social Play

H. Jumping

K. Touching

C. Climbing / Agility

F. Swinging

I. Viewing

6. Is there impact absorbant surfacing around the equipment?

+1

7. Is the play area fenced off from the rest of the open space?

+1

If so;

8. Are there benches within the enclosure?

+1

9. Are there litter bins within the enclosure?

+1

10. Are gates outward opening?

+1

11. Are gates self closing?

+1

12. Is there a play area notice at the entrance stating dog free, children only and emergencycontacts?

+1

13. Is there space within the enclosure, separate from the equipped area, for informal play/ general?

+1

14. Overall condition of play equipment (Score 1-3)

15. Is there other provision for play on site **+1**

16. If so, what? (Note condition for each feature, score 1-5)

A. MUGA

B. Interactive water play feature

C. Rebound wall

D. Skateboarding ramps

E. Youth shelter

F. Other

G. Overall condition of other play provision

17. Tick if scope for enhancement?

Site ID: 71

Site Name: Mayfair Gardens Green

Primary Typology: Amenity greenspace

Section D - Active recreation / sport provision

Is this part of the site accessible?

Note - the number and condition score for each type of facility present on the site (score 1 - 3)

	No.	Score	Details (e.g. pitch surface)
1. Athletics track	<input type="text"/>	<input type="text"/>	<input type="text"/>
2. Football pitch (full size)	<input type="text"/>	<input type="text"/>	<input type="text"/>
3. Football pitch (junior)	<input type="text"/>	<input type="text"/>	<input type="text"/>
4. Rugby pitch	<input type="text"/>	<input type="text"/>	<input type="text"/>
5. Cricket pitch	<input type="text"/>	<input type="text"/>	<input type="text"/>
6. Outdoor bowls	<input type="text"/>	<input type="text"/>	<input type="text"/>
7. Other pitch	<input type="text"/>	<input type="text"/>	<input type="text"/>
8. Golf	<input type="text"/>	<input type="text"/>	<input type="text"/>
9. Other facilities	<input type="text"/>	<input type="text"/>	<input type="text"/>

Tick if scope for enhancement

Evidence of informal recreational use

10. What evidence of informal recreation was apparent at the time of the audit? **+1 each**

- a. Walking / dog walking
- b. Children's play
- c. Teenagers 'hanging out'
- d. Sitting / relaxing
- e. Desire lines
- f. Horse riding
- g. Skateboarding
- h. Cycling

i. Other:

j: Overall provision for information recreation (score 1-3):

Tick if scope for enhancement

Basic amenities / site furniture provision

+1 each	Score (1-3)	+1 each	Score (1-3)
<input type="checkbox"/> 27. Operational toilets	<input type="text"/>	<input type="checkbox"/> 35. Dog bins	<input type="text"/>
<input type="checkbox"/> 28. Disabled toilets	<input type="text"/>	<input type="checkbox"/> 36. Seating	<input type="text"/>
<input type="checkbox"/> 29. Staff office	<input type="text"/>	<input type="checkbox"/> 37. Nature trail	<input type="text"/>
<input type="checkbox"/> 30. Onsite car parking	<input type="text"/>	<input type="checkbox"/> 38. Trim trail	<input type="text"/>
<input type="checkbox"/> 31. Offsite car parking	<input type="text"/>	<input type="checkbox"/> 39. Drinking water fountain	<input type="text"/>
<input type="checkbox"/> 32. Cafe	<input type="text"/>	<input type="checkbox"/> 40. Lifebelts	<input type="text"/>
<input type="checkbox"/> 33. Community centre	<input type="text"/>	<input type="checkbox"/> 41. Public telephone	<input type="text"/>
<input type="checkbox"/> 34. Litter bins	<input type="text"/>	<input type="checkbox"/> 42. Cycle parking	<input type="text"/>

43. Other basic amenities:

Tick if scope for enhancement

Site ID:

71

Site Name:

Mayfair Gardens Green

Primary Typology:

Amenity greenspace

Section E - Multi-Functionality

Functions	Existing	Potential
1. Water attenuation	<input checked="" type="checkbox"/>	<input checked="" type="checkbox"/>
2. Reduce air pollution	<input type="checkbox"/>	<input type="checkbox"/>
3. Reduce noise pollution	<input type="checkbox"/>	<input type="checkbox"/>
4. Biodiversity/wildlife enhancement	<input checked="" type="checkbox"/>	<input checked="" type="checkbox"/>
5. Cultural heritage	<input type="checkbox"/>	<input type="checkbox"/>
6. Visual enhancement	<input checked="" type="checkbox"/>	<input checked="" type="checkbox"/>
7. Space for people/informal recreation	<input type="checkbox"/>	<input checked="" type="checkbox"/>
8. Play	<input type="checkbox"/>	<input checked="" type="checkbox"/>
9. Food growing	<input type="checkbox"/>	<input type="checkbox"/>
10. Separation function	<input type="checkbox"/>	<input type="checkbox"/>

Site ID:

71

Site Name:

Mayfair Gardens Green

Primary Typology:

Amenity greenspace

Quality and Value Summary

Quality Scores

Section A - Baseline Assessment

Section B - Field Assessment

Section C - Play Provision:

Section D - Active Recreation/
Sports Provision

Section E - Multi-Functionality

Overall Quality Score:

Value Scores

Section A - Baseline Assessment

Section B - Field Assessment

Section C - Play Provision:

Section D - Active Recreation/
Sports Provision

Section E - Multi-Functionality

Overall Value Score:

Site ID: 72

Site Name: Chestnut Walk Pond

Primary Typology: Natural and semi-natural greenspace

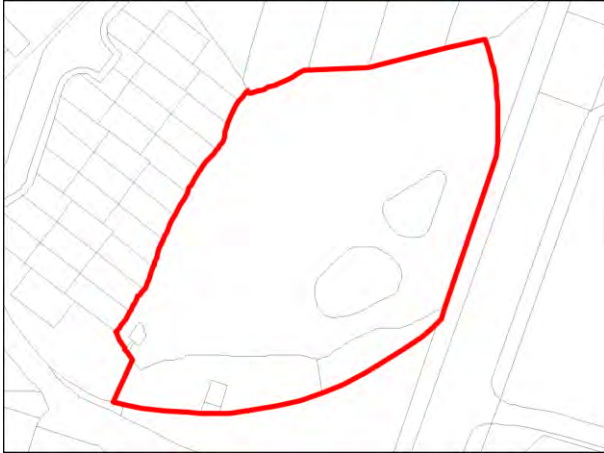
Section A - Survey Information

Date of audit: 08/04/2016

Time spent surveying:

Surveyor: AG

Survey site access: Part site



Questions that contribute to the Quality score are in green

Questions that contribute to the Value score are in Yellow

Baseline Assessment - Site Information

Site ID: 72

Typology: Natural and semi-natural greenspac

Site name: Chestnut Walk Pond

Analysis Area: South Woodford

Easting: 540182

Area (Ha): 0.38

Northing: 192347

Baseline Assessment - Planning Designation

National (Statutory) - Score of 3 if present

- Listed building
- Scheduled Monument
- Site of Special Scientific Interest (SSSI)
- National Nature Reserve (NNR)
- Green Belt
- Public Footpath
- AONB
- SPA
- SAC
- Ramsar
- World Heritage Site (and buffer)

Regional - Score of 2 if present

- Site of Importance for Nature Conservation (SINC)
- MOL
- Green Chain
- Regionally Important Geological and Geomorphological Site

Local - Score of 1 if present

- Conservation Area
- Local Nature Reserve
- Locally Listed Building
- Historic Landscape Archaeological Priority Zone

National (Non-statutory) - Score of 3 if present

Site ID:

72

Site Name:

Chestnut Walk Pond

Primary Typology:

Natural and semi-natural greenspace

- EH Register of Historic Parks and Gardens**
- Sustrans Cycle Routes**
- Within a Flood Risk Zone**

Community Involvement

Is there a 'Friends of' group for this site **+1**

Name of group:

Is there a programme of activities / events that **+1**

If so, score the quality of the events programme:

Management

Is there a full-time staff presence on site? **+1**

Has the site achieved a Green Flag award? **+3**

Has the site achieved a Green Pennant award? **+3**

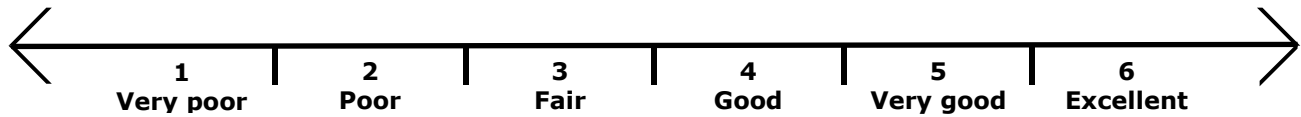
Has the site achieved a Green Heritage award? **+3**

Site ID: 72

Site Name: Chestnut Walk Pond

Primary Typology: Natural and semi-natural greenspace

Section B - Field Assessment



A: Welcoming place

- 1. Welcoming:
- 2. Good and safe access:
- 3. Signage:
- 4. Equal access for all:
- 5. Site access:

B: Healthy, safe and secure

- 6. Safe equipment and facilities:
- 7. Personal security in open space:
- 8. Dog fouling:
- 9. Appropriate provision of facilities:
- 10. Quality of facilities:

C: Clean and well maintained

- 11. Litter and waste management:
- 12. Grounds maintenance and horticulture:
- 13. Building and infrastructure maintenance:

D: Sustainability

- 14. Environmental sustainability:
- 15. Waste minimisation:
- 16. Arboriculture and woodland management:

E: Conservation and heritage

- 17. Conservation of natural features, wild fauna and flora:
- 18. Conservation of landscape features:
- 19. Conservation of buildings and structures:
- 20. Structural townscape role:

F: Community involvement

- 21. Community involvement in management and development:
- 22. Appropriate provision for community:

G: Marketing

- 23. Marketing and promotion:
- 24. Provision of appropriate information:
- 25. Provision of appropriate educational / information:

H: Comments

Site ID: 72

Site Name: Chestnut Walk Pond

Primary Typology: Natural and semi-natural greenspace

Section C - Play Provision

1. If a play area is within site, please note type (if known):

2. Is there play equipment on site?

If so;

3. How many separate items of equipment? **+1 for each item**

4. Which age groups are catered for? (+1 each)

A. Under 5 years

B. 5 to 11 years

C. Over 11 years

5. Which play activities are provided for? (+1 each)

A. Balancing

D. Sliding

G. Rotating

J. Counting

B. Rocking

E. Social Play

H. Jumping

K. Touching

C. Climbing / Agility

F. Swinging

I. Viewing

6. Is there impact absorbant surfacing around the equipment? **+1**

7. Is the play area fenced off from the rest of the open space? **+1**

If so;

8. Are there benches within the enclosure? **+1**

9. Are there litter bins within the enclosure? **+1**

10. Are gates outward opening? **+1**

11. Are gates self closing? **+1**

12. Is there a play area notice at the entrance stating dog free, children only and emergencycontacts? **+1**

13. Is there space within the enclosure, separate from the equipped area, for informal play/ general? **+1**

14. Overall condition of play equipment (Score 1-3)

15. Is there other provision for play on site **+1**

16. If so, what? (Note condition for each feature, score 1-5)

A. MUGA

B. Interactive water play feature

C. Rebound wall

D. Skateboarding ramps

E. Youth shelter

F. Other

G. Overall condition of other play provision

17. Tick if scope for enhancement?

Site ID: 72

Site Name: Chestnut Walk Pond

Primary Typology: Natural and semi-natural greenspace

Section D - Active recreation / sport provision

Is this part of the site accessible?

Note - the number and condition score for each type of facility present on the site (score 1 - 3)

	No.	Score	Details (e.g. pitch surface)
1. Athletics track	<input type="text"/>	<input type="text"/>	<input type="text"/>
2. Football pitch (full size)	<input type="text"/>	<input type="text"/>	<input type="text"/>
3. Football pitch (junior)	<input type="text"/>	<input type="text"/>	<input type="text"/>
4. Rugby pitch	<input type="text"/>	<input type="text"/>	<input type="text"/>
5. Cricket pitch	<input type="text"/>	<input type="text"/>	<input type="text"/>
6. Outdoor bowls	<input type="text"/>	<input type="text"/>	<input type="text"/>
7. Other pitch	<input type="text"/>	<input type="text"/>	<input type="text"/>
8. Golf	<input type="text"/>	<input type="text"/>	<input type="text"/>
9. Other facilities	<input type="text"/>	<input type="text"/>	<input type="text"/>

Tick if scope for enhancement

Evidence of informal recreational use

10. What evidence of informal recreation was apparent at the time of the audit? **+1 each**

- a. Walking / dog walking
- b. Children's play
- c. Teenagers 'hanging out'
- d. Sitting / relaxing
- e. Desire lines
- f. Horse riding
- g. Skateboarding
- h. Cycling

i. Other:

j: Overall provision for information recreation (score 1-3):

Tick if scope for enhancement

Basic amenities / site furniture provision

+1 each	Score (1-3)	+1 each	Score (1-3)
<input type="checkbox"/> 27. Operational toilets	<input type="text"/>	<input type="checkbox"/> 35. Dog bins	<input type="text"/>
<input type="checkbox"/> 28. Disabled toilets	<input type="text"/>	<input type="checkbox"/> 36. Seating	<input type="text" value="1"/>
<input type="checkbox"/> 29. Staff office	<input type="text"/>	<input type="checkbox"/> 37. Nature trail	<input type="text"/>
<input type="checkbox"/> 30. Onsite car parking	<input type="text"/>	<input type="checkbox"/> 38. Trim trail	<input type="text"/>
<input type="checkbox"/> 31. Offsite car parking	<input type="text"/>	<input type="checkbox"/> 39. Drinking water fountain	<input type="text"/>
<input type="checkbox"/> 32. Cafe	<input type="text"/>	<input type="checkbox"/> 40. Lifebelts	<input type="text"/>
<input type="checkbox"/> 33. Community centre	<input type="text"/>	<input type="checkbox"/> 41. Public telephone	<input type="text"/>
<input type="checkbox"/> 34. Litter bins	<input type="text"/>	<input type="checkbox"/> 42. Cycle parking	<input type="text"/>

43. Other basic amenities:

Tick if scope for enhancement

Site ID: 72

Site Name: Chestnut Walk Pond

Primary Typology: Natural and semi-natural greenspace

Section E - Multi-Functionality

Functions	Existing	Potential
1. Water attenuation	<input checked="" type="checkbox"/>	<input checked="" type="checkbox"/>
2. Reduce air pollution	<input checked="" type="checkbox"/>	<input checked="" type="checkbox"/>
3. Reduce noise pollution	<input type="checkbox"/>	<input type="checkbox"/>
4. Biodiversity/wildlife enhancement	<input type="checkbox"/>	<input type="checkbox"/>
5. Cultural heritage	<input type="checkbox"/>	<input checked="" type="checkbox"/>
6. Visual enhancement	<input checked="" type="checkbox"/>	<input checked="" type="checkbox"/>
7. Space for people/informal recreation	<input type="checkbox"/>	<input type="checkbox"/>
8. Play	<input type="checkbox"/>	<input type="checkbox"/>
9. Food growing	<input type="checkbox"/>	<input type="checkbox"/>
10. Separation function	<input type="checkbox"/>	<input type="checkbox"/>

Site ID:

72

Site Name:

Chestnut Walk Pond

Primary Typology:

Natural and semi-natural greenspace

Quality and Value Summary

Quality Scores

Section A - Baseline Assessment

Section B - Field Assessment

Section C - Play Provision:

Section D - Active Recreation/
Sports Provision

Section E - Multi-Functionality

Overall Quality Score:

Value Scores

Section A - Baseline Assessment

Section B - Field Assessment

Section C - Play Provision:

Section D - Active Recreation/
Sports Provision

Section E - Multi-Functionality

Overall Value Score:

Site ID: 74

Site Name: Athenaeum Lawn Tennis Club

Primary Typology: Outdoor sports facilities

Section A - Survey Information

Date of audit: 13/04/2016

Time spent surveying: 10

Surveyor: SW

Survey site access: No access



Questions that contribute to the Quality score are in green

Questions that contribute to the Value score are in Yellow

Baseline Assessment - Site Information

Site ID: 74

Typology: Outdoor sports facilities

Site name: Athenaeum Lawn Tennis Club

Analysis Area: Gants Hill and Crossrail Corridor

Easting: 545539

Area (Ha): 0.32

Northing: 188363

Baseline Assessment - Planning Designation

National (Statutory) - Score of 3 if present

- Listed building
- Scheduled Monument
- Site of Special Scientific Interest (SSSI)
- National Nature Reserve (NNR)
- Green Belt
- Public Footpath
- AONB
- SPA
- SAC
- Ramsar
- World Heritage Site (and buffer)

Regional - Score of 2 if present

- Site of Importance for Nature Conservation (SINC)
- MOL
- Green Chain
- Regionally Important Geological and Geomorphological Site

Local - Score of 1 if present

- Conservation Area
- Local Nature Reserve
- Locally Listed Building
- Historic Landscape Archaeological Priority Zone

National (Non-statutory) - Score of 3 if present

Site ID:

74

Site Name:

Athenaeum Lawn Tennis Club

Primary Typology:

Outdoor sports facilities

- EH Register of Historic Parks and Gardens**
- Sustrans Cycle Routes**
- Within a Flood Risk Zone**

Community Involvement

Is there a 'Friends of' group for this site **+1**

Name of group:

Is there a programme of activities / events that **+1**

If so, score the quality of the events programme:

Management

Is there a full-time staff presence on site? **+1**

Has the site achieved a Green Flag award? **+3**

Has the site achieved a Green Pennant award? **+3**

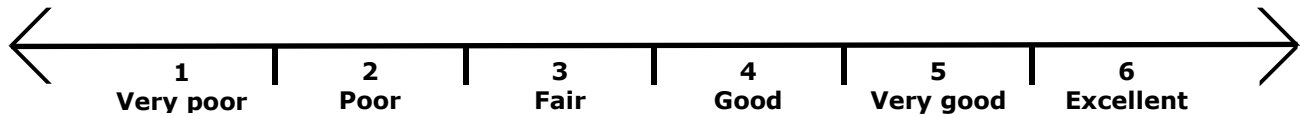
Has the site achieved a Green Heritage award? **+3**

Site ID: 74

Site Name: Athenaeum Lawn Tennis Club

Primary Typology: Outdoor sports facilities

Section B - Field Assessment



A: Welcoming place

- 1. Welcoming:
- 2. Good and safe access:
- 3. Signage:
- 4. Equal access for all:
- 5. Site access:

B: Healthy, safe and secure

- 6. Safe equipment and facilities:
- 7. Personal security in open space:
- 8. Dog fouling:
- 9. Appropriate provision of facilities:
- 10. Quality of facilities:

C: Clean and well maintained

- 11. Litter and waste management:
- 12. Grounds maintenance and horticulture:
- 13. Building and infrastructure maintenance:

D: Sustainability

- 14. Environmental sustainability:
- 15. Waste minimisation:
- 16. Arboriculture and woodland management:

E: Conservation and heritage

- 17. Conservation of natural features, wild fauna and flora:
- 18. Conservation of landscape features:
- 19. Conservation of buildings and structures:
- 20. Structural townscape role:

F: Community involvement

- 21. Community involvement in management and development:
- 22. Appropriate provision for community:

G: Marketing

- 23. Marketing and promotion:
- 24. Provision of appropriate information:
- 25. Provision of appropriate educational / information:

H: Comments

Site largely waste ground. Adjacent Newbury Park Synagogue building/residence. Site could be enhanced and provide recreational benefits.

Site ID:

74

Site Name:

Athenaeum Lawn Tennis Club

Primary Typology:

Outdoor sports facilities

Section C - Play Provision

1. If a play area is within site, please note type (if known):

2. Is there play equipment on site?

If so;

3. How many separate items of equipment?

+1 for each item

4. Which age groups are catered for? (+1 each)

A. Under 5 years

B. 5 to 11 years

C. Over 11 years

5. Which play activities are provided for? (+1 each)

A. Balancing

D. Sliding

G. Rotating

J. Counting

B. Rocking

E. Social Play

H. Jumping

K. Touching

C. Climbing / Agility

F. Swinging

I. Viewing

6. Is there impact absorbant surfacing around the equipment?

+1

7. Is the play area fenced off from the rest of the open space?

+1

If so;

8. Are there benches within the enclosure?

+1

9. Are there litter bins within the enclosure?

+1

10. Are gates outward opening?

+1

11. Are gates self closing?

+1

12. Is there a play area notice at the entrance stating dog free, children only and emergencycontacts?

+1

13. Is there space within the enclosure, separate from the equipped area, for informal play/ general?

+1

14. Overall condition of play equipment (Score 1-3)

15. Is there other provision for play on site **+1**

16. If so, what? (Note condition for each feature, score 1-5)

A. MUGA

B. Interactive water play feature

C. Rebound wall

D. Skateboarding ramps

E. Youth shelter

F. Other

G. Overall condition of other play provision

17. Tick if scope for enhancement?

Site ID: 74

Site Name: Athenaeum Lawn Tennis Club

Primary Typology: Outdoor sports facilities

Section D - Active recreation / sport provision

Is this part of the site accessible?

Note - the number and condition score for each type of facility present on the site (score 1 - 3)

	No.	Score	Details (e.g. pitch surface)
1. Athletics track	<input type="text"/>	<input type="text"/>	<input type="text"/>
2. Football pitch (full size)	<input type="text"/>	<input type="text"/>	<input type="text"/>
3. Football pitch (junior)	<input type="text"/>	<input type="text"/>	<input type="text"/>
4. Rugby pitch	<input type="text"/>	<input type="text"/>	<input type="text"/>
5. Cricket pitch	<input type="text"/>	<input type="text"/>	<input type="text"/>
6. Outdoor bowls	<input type="text"/>	<input type="text"/>	<input type="text"/>
7. Other pitch	<input type="text"/>	<input type="text"/>	<input type="text"/>
8. Golf	<input type="text"/>	<input type="text"/>	<input type="text"/>
9. Other facilities	<input type="text"/>	<input type="text"/>	<input type="text"/>

Tick if scope for enhancement

Evidence of informal recreational use

10. What evidence of informal recreation was apparent at the time of the audit? **+1 each**

- a. Walking / dog walking
- b. Children's play
- c. Teenagers 'hanging out'
- d. Sitting / relaxing
- e. Desire lines
- f. Horse riding
- g. Skateboarding
- h. Cycling

i. Other:

j: Overall provision for information recreation (score 1-3):

Tick if scope for enhancement

Basic amenities / site furniture provision

+1 each	Score (1-3)	+1 each	Score (1-3)
<input type="checkbox"/> 27. Operational toilets	<input type="text"/>	<input type="checkbox"/> 35. Dog bins	<input type="text"/>
<input type="checkbox"/> 28. Disabled toilets	<input type="text"/>	<input type="checkbox"/> 36. Seating	<input type="text"/>
<input type="checkbox"/> 29. Staff office	<input type="text"/>	<input type="checkbox"/> 37. Nature trail	<input type="text"/>
<input type="checkbox"/> 30. Onsite car parking	<input type="text" value="1"/>	<input type="checkbox"/> 38. Trim trail	<input type="text"/>
<input type="checkbox"/> 31. Offsite car parking	<input type="text" value="2"/>	<input type="checkbox"/> 39. Drinking water fountain	<input type="text"/>
<input type="checkbox"/> 32. Cafe	<input type="text"/>	<input type="checkbox"/> 40. Lifebelts	<input type="text"/>
<input type="checkbox"/> 33. Community centre	<input type="text"/>	<input type="checkbox"/> 41. Public telephone	<input type="text"/>
<input type="checkbox"/> 34. Litter bins	<input type="text"/>	<input type="checkbox"/> 42. Cycle parking	<input type="text"/>

43. Other basic amenities:

Tick if scope for enhancement

Site ID:

74

Site Name:

Athenaeum Lawn Tennis Club

Primary Typology:

Outdoor sports facilities

Section E - Multi-Functionality

Functions	Existing	Potential
1. Water attenuation	<input type="checkbox"/>	<input type="checkbox"/>
2. Reduce air pollution	<input type="checkbox"/>	<input type="checkbox"/>
3. Reduce noise pollution	<input type="checkbox"/>	<input type="checkbox"/>
4. Biodiversity/wildlife enhancement	<input type="checkbox"/>	<input checked="" type="checkbox"/>
5. Cultural heritage	<input type="checkbox"/>	<input type="checkbox"/>
6. Visual enhancement	<input type="checkbox"/>	<input type="checkbox"/>
7. Space for people/informal recreation	<input type="checkbox"/>	<input checked="" type="checkbox"/>
8. Play	<input type="checkbox"/>	<input checked="" type="checkbox"/>
9. Food growing	<input type="checkbox"/>	<input type="checkbox"/>
10. Separation function	<input checked="" type="checkbox"/>	<input type="checkbox"/>

Site ID:

74

Site Name:

Athenaeum Lawn Tennis Club

Primary Typology:

Outdoor sports facilities

Quality and Value Summary

Quality Scores

Section A - Baseline Assessment

Section B - Field Assessment

Section C - Play Provision:

Section D - Active Recreation/
Sports Provision

Section E - Multi-Functionality

Overall Quality Score:

Value Scores

Section A - Baseline Assessment

Section B - Field Assessment

Section C - Play Provision:

Section D - Active Recreation/
Sports Provision

Section E - Multi-Functionality

Overall Value Score:

Site ID: 76

Site Name: Rose Avenue Play Area

Primary Typology: Provision for children and young people

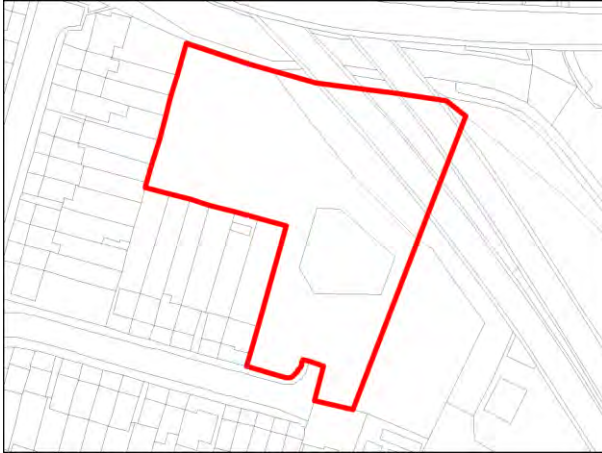
Section A - Survey Information

Date of audit: 08/04/2016

Time spent surveying: 15mins

Surveyor: TB

Survey site access: Whole site



Questions that contribute to the Quality score are in green

Questions that contribute to the Value score are in Yellow

Baseline Assessment - Site Information

Site ID: 76

Typology: Provision for children and young people

Site name: Rose Avenue Play Area

Analysis Area: South Woodford

Easting: 541068

Area (Ha): 0.51

Northing: 190251

Baseline Assessment - Planning Designation

National (Statutory) - Score of 3 if present

- Listed building
- Scheduled Monument
- Site of Special Scientific Interest (SSSI)
- National Nature Reserve (NNR)
- Green Belt
- Public Footpath
- AONB
- SPA
- SAC
- Ramsar
- World Heritage Site (and buffer)

National (Non-statutory) - Score of 3 if present

Regional - Score of 2 if present

- Site of Importance for Nature Conservation (SINC)
- MOL
- Green Chain
- Regionally Important Geological and Geomorphological Site

Local - Score of 1 if present

- Conservation Area
- Local Nature Reserve
- Locally Listed Building
- Historic Landscape Archaeological Priority Zone

Site ID:

76

Site Name:

Rose Avenue Play Area

Primary Typology: Provision for children and young people

EH Register of Historic Parks and Gardens

Sustrans Cycle Routes

Within a Flood Risk Zone

Community Involvement

Is there a 'Friends of' group for this site +1

Name of group:

Is there a programme of activities / events that +1

If so, score the quality of the events programme:

Management

Is there a full-time staff presence on site? +1

Has the site achieved a Green Flag award? +3

Has the site achieved a Green Pennant award? +3

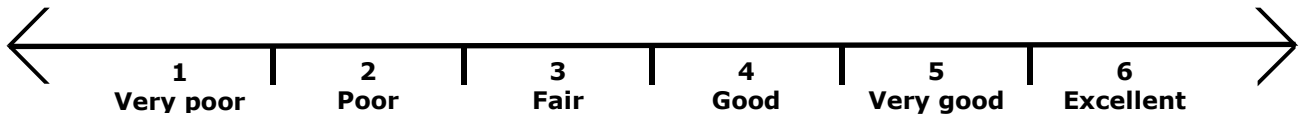
Has the site achieved a Green Heritage award? +3

Site ID: 76

Site Name: Rose Avenue Play Area

Primary Typology: Provision for children and young people

Section B - Field Assessment



A: Welcoming place

- 1. Welcoming:
- 2. Good and safe access:
- 3. Signage:
- 4. Equal access for all:
- 5. Site access:

B: Healthy, safe and secure

- 6. Safe equipment and facilities:
- 7. Personal security in open space:
- 8. Dog fouling:
- 9. Appropriate provision of facilities:
- 10. Quality of facilities:

C: Clean and well maintained

- 11. Litter and waste management:
- 12. Grounds maintenance and horticulture:
- 13. Building and infrastructure maintenance:

D: Sustainability

- 14. Environmental sustainability:
- 15. Waste minimisation:
- 16. Arboriculture and woodland management:

E: Conservation and heritage

- 17. Conservation of natural features, wild fauna and flora:
- 18. Conservation of landscape features:
- 19. Conservation of buildings and structures:
- 20. Structural townscape role:

F: Community involvement

- 21. Community involvement in management and development:
- 22. Appropriate provision for community:

G: Marketing

- 23. Marketing and promotion:
- 24. Provision of appropriate information:
- 25. Provision of appropriate educational / information:

H: Comments

Site ID: 76

Site Name: Rose Avenue Play Area

Primary Typology: Provision for children and young people

Section C - Play Provision

1. If a play area is within site, please note type (if known): Local playable space

2. Is there play equipment on site?

If so;

3. How many separate items of equipment? 6 +1 for each item

4. Which age groups are catered for? (+1 each)

A. Under 5 years B. 5 to 11 years C. Over 11 years

5. Which play activities are provided for? (+1 each)

A. Balancing D. Sliding G. Rotating J. Counting
 B. Rocking E. Social Play H. Jumping K. Touching
 C. Climbing / Agility F. Swinging I. Viewing

6. Is there impact absorbant surfacing around the equipment? +1

7. Is the play area fenced off from the rest of the open space? +1

If so;

8. Are there benches within the enclosure? +1

9. Are there litter bins within the enclosure? +1

10. Are gates outward opening? +1

11. Are gates self closing? +1

12. Is there a play area notice at the entrance stating dog free, children only and emergencycontacts? +1

13. Is there space within the enclosure, separate from the equipped area, for informal play/ general? +1

14. Overall condition of play equipment (Score 1-3) 2

15. Is there other provision for play on site +1

16. If so, what? (Note condition for each feature, score 1-5)

A. MUGA	<input type="text"/>
B. Interactive water play feature	<input type="text"/>
C. Rebound wall	<input type="text"/>
D. Skateboarding ramps	<input type="text"/>
E. Youth shelter	<input type="text"/>
F. Other	<input type="text"/>
G. Overall condition of other play provision	<input type="text"/>

17. Tick if scope for enhancement?

Site ID: 76

Site Name: Rose Avenue Play Area

Primary Typology: Provision for children and young people

Section D - Active recreation / sport provision

Is this part of the site accessible?

Note - the number and condition score for each type of facility present on the site (score 1 - 3)

	No.	Score	Details (e.g. pitch surface)
1. Athletics track	<input type="text"/>	<input type="text"/>	<input type="text"/>
2. Football pitch (full size)	<input type="text"/>	<input type="text"/>	<input type="text"/>
3. Football pitch (junior)	<input type="text"/>	<input type="text"/>	<input type="text"/>
4. Rugby pitch	<input type="text"/>	<input type="text"/>	<input type="text"/>
5. Cricket pitch	<input type="text"/>	<input type="text"/>	<input type="text"/>
6. Outdoor bowls	<input type="text"/>	<input type="text"/>	<input type="text"/>
7. Other pitch	<input type="text"/>	<input type="text"/>	<input type="text"/>
8. Golf	<input type="text"/>	<input type="text"/>	<input type="text"/>
9. Other facilities	<input type="text"/>	<input type="text"/>	<input type="text"/>

Tick if scope for enhancement

Evidence of informal recreational use

10. What evidence of informal recreation was apparent at the time of the audit? **+1 each**

- | | |
|---|---|
| <input type="checkbox"/> a. Walking / dog walking | <input type="checkbox"/> e. Desire lines |
| <input type="checkbox"/> b. Children's play | <input type="checkbox"/> f. Horse riding |
| <input type="checkbox"/> c. Teenagers 'hanging out' | <input type="checkbox"/> g. Skateboarding |
| <input type="checkbox"/> d. Sitting / relaxing | <input type="checkbox"/> h. Cycling |

i. Other:

j: Overall provision for information recreation (score 1-3):

Tick if scope for enhancement

Basic amenities / site furniture provision

+1 each	Score (1-3)	+1 each	Score (1-3)
<input type="checkbox"/> 27. Operational toilets	<input type="text"/>	<input type="checkbox"/> 35. Dog bins	<input type="text"/>
<input type="checkbox"/> 28. Disabled toilets	<input type="text"/>	<input type="checkbox"/> 36. Seating	<input type="text"/>
<input type="checkbox"/> 29. Staff office	<input type="text"/>	<input type="checkbox"/> 37. Nature trail	<input type="text"/>
<input type="checkbox"/> 30. Onsite car parking	<input type="text"/>	<input type="checkbox"/> 38. Trim trail	<input type="text"/>
<input type="checkbox"/> 31. Offsite car parking	<input type="text"/>	<input type="checkbox"/> 39. Drinking water fountain	<input type="text"/>
<input type="checkbox"/> 32. Cafe	<input type="text"/>	<input type="checkbox"/> 40. Lifebelts	<input type="text"/>
<input type="checkbox"/> 33. Community centre	<input type="text"/>	<input type="checkbox"/> 41. Public telephone	<input type="text"/>
<input type="checkbox"/> 34. Litter bins	<input type="text"/>	<input type="checkbox"/> 42. Cycle parking	<input type="text"/>

43. Other basic amenities:

Tick if scope for enhancement

Site ID: 76

Site Name: Rose Avenue Play Area

Primary Typology: Provision for children and young people

Section E - Multi-Functionality

Functions	Existing	Potential
1. Water attenuation	<input type="checkbox"/>	<input type="checkbox"/>
2. Reduce air pollution	<input type="checkbox"/>	<input checked="" type="checkbox"/>
3. Reduce noise pollution	<input type="checkbox"/>	<input checked="" type="checkbox"/>
4. Biodiversity/wildlife enhancement	<input type="checkbox"/>	<input checked="" type="checkbox"/>
5. Cultural heritage	<input type="checkbox"/>	<input type="checkbox"/>
6. Visual enhancement	<input checked="" type="checkbox"/>	<input checked="" type="checkbox"/>
7. Space for people/informal recreation	<input checked="" type="checkbox"/>	<input checked="" type="checkbox"/>
8. Play	<input checked="" type="checkbox"/>	<input checked="" type="checkbox"/>
9. Food growing	<input type="checkbox"/>	<input type="checkbox"/>
10. Separation function	<input type="checkbox"/>	<input checked="" type="checkbox"/>

Site ID: 76

Site Name: Rose Avenue Play Area

Primary Typology: Provision for children and young people

Quality and Value Summary

Quality Scores

Section A - Baseline Assessment

Section B - Field Assessment

Section C - Play Provision:

Section D - Active Recreation/
Sports Provision

Section E - Multi-Functionality

Overall Quality Score:

Value Scores

Section A - Baseline Assessment

Section B - Field Assessment

Section C - Play Provision:

Section D - Active Recreation/
Sports Provision

Section E - Multi-Functionality

Overall Value Score:

Site ID: 77

Site Name: St. Mary's Churchyard

Primary Typology: Cemeteries and churchyards

Section A - Survey Information

Date of audit: 07/04/2016

Time spent surveying: 15

Surveyor: MP

Survey site access: Whole site



Questions that contribute to the Quality score are in green

Questions that contribute to the Value score are in Yellow

Baseline Assessment - Site Information

Site ID: 77

Typology: Cemeteries and churchyards

Site name: St. Mary's Churchyard

Analysis Area: Ilford

Easting: 544841

Area (Ha): 3.86

Northing: 186817

Baseline Assessment - Planning Designation

National (Statutory) - Score of 3 if present

- Listed building
- Scheduled Monument
- Site of Special Scientific Interest (SSSI)
- National Nature Reserve (NNR)
- Green Belt
- Public Footpath
- AONB
- SPA
- SAC
- Ramsar
- World Heritage Site (and buffer)

National (Non-statutory) - Score of 3 if present

Regional - Score of 2 if present

- Site of Importance for Nature Conservation (SINC)
- MOL
- Green Chain
- Regionally Important Geological and Geomorphological Site

Local - Score of 1 if present

- Conservation Area
- Local Nature Reserve
- Locally Listed Building
- Historic Landscape Archaeological Priority Zone

Site ID: 77

Site Name: St. Mary's Churchyard

Primary Typology: Cemeteries and churchyards

EH Register of Historic Parks and Gardens

Sustrans Cycle Routes

Within a Flood Risk Zone

Community Involvement

Is there a 'Friends of' group for this site +1

Name of group:

Is there a programme of activities / events that +1

If so, score the quality of the events programme:

Management

Is there a full-time staff presence on site? +1

Has the site achieved a Green Flag award? +3

Has the site achieved a Green Pennant award? +3

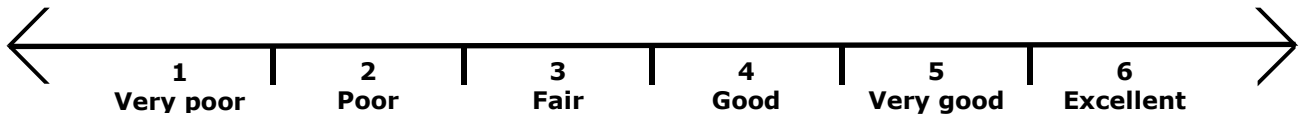
Has the site achieved a Green Heritage award? +3

Site ID: 77

Site Name: St. Mary's Churchyard

Primary Typology: Cemeteries and churchyards

Section B - Field Assessment



A: Welcoming place

- 1. Welcoming:
- 2. Good and safe access:
- 3. Signage:
- 4. Equal access for all:
- 5. Site access:

B: Healthy, safe and secure

- 6. Safe equipment and facilities:
- 7. Personal security in open space:
- 8. Dog fouling:
- 9. Appropriate provision of facilities:
- 10. Quality of facilities:

C: Clean and well maintained

- 11. Litter and waste management:
- 12. Grounds maintenance and horticulture:
- 13. Building and infrastructure maintenance:

D: Sustainability

- 14. Environmental sustainability:
- 15. Waste minimisation:
- 16. Arboriculture and woodland management:

E: Conservation and heritage

- 17. Conservation of natural features, wild fauna and flora:
- 18. Conservation of landscape features:
- 19. Conservation of buildings and structures:
- 20. Structural townscape role:

F: Community involvement

- 21. Community involvement in management and development:
- 22. Appropriate provision for community:

G: Marketing

- 23. Marketing and promotion:
- 24. Provision of appropriate information:
- 25. Provision of appropriate educational / information:

H: Comments

Site ID: 77

Site Name: St. Mary's Churchyard

Primary Typology: Cemeteries and churchyards

Section C - Play Provision

1. If a play area is within site, please note type (if known):

2. Is there play equipment on site?

If so;

3. How many separate items of equipment? **+1 for each item**

4. Which age groups are catered for? (+1 each)

A. Under 5 years

B. 5 to 11 years

C. Over 11 years

5. Which play activities are provided for? (+1 each)

A. Balancing

D. Sliding

G. Rotating

J. Counting

B. Rocking

E. Social Play

H. Jumping

K. Touching

C. Climbing / Agility

F. Swinging

I. Viewing

6. Is there impact absorbant surfacing around the equipment? **+1**

7. Is the play area fenced off from the rest of the open space? **+1**

If so;

8. Are there benches within the enclosure? **+1**

9. Are there litter bins within the enclosure? **+1**

10. Are gates outward opening? **+1**

11. Are gates self closing? **+1**

12. Is there a play area notice at the entrance stating dog free, children only and emergencycontacts? **+1**

13. Is there space within the enclosure, separate from the equipped area, for informal play/ general? **+1**

14. Overall condition of play equipment (Score 1-3)

15. Is there other provision for play on site **+1**

16. If so, what? (Note condition for each feature, score 1-5)

A. MUGA

B. Interactive water play feature

C. Rebound wall

D. Skateboarding ramps

E. Youth shelter

F. Other

G. Overall condition of other play provision

17. Tick if scope for enhancement?

Site ID: 77

Site Name: St. Mary's Churchyard

Primary Typology: Cemeteries and churchyards

Section D - Active recreation / sport provision

Is this part of the site accessible?

Note - the number and condition score for each type of facility present on the site (score 1 - 3)

	No.	Score	Details (e.g. pitch surface)
1. Athletics track	<input type="text"/>	<input type="text"/>	<input type="text"/>
2. Football pitch (full size)	<input type="text"/>	<input type="text"/>	<input type="text"/>
3. Football pitch (junior)	<input type="text"/>	<input type="text"/>	<input type="text"/>
4. Rugby pitch	<input type="text"/>	<input type="text"/>	<input type="text"/>
5. Cricket pitch	<input type="text"/>	<input type="text"/>	<input type="text"/>
6. Outdoor bowls	<input type="text"/>	<input type="text"/>	<input type="text"/>
7. Other pitch	<input type="text"/>	<input type="text"/>	<input type="text"/>
8. Golf	<input type="text"/>	<input type="text"/>	<input type="text"/>
9. Other facilities	<input type="text"/>	<input type="text"/>	<input type="text"/>

Tick if scope for enhancement

Evidence of informal recreational use

10. What evidence of informal recreation was apparent at the time of the audit? **+1 each**

- a. Walking / dog walking
- b. Children's play
- c. Teenagers 'hanging out'
- d. Sitting / relaxing
- e. Desire lines
- f. Horse riding
- g. Skateboarding
- h. Cycling

i. Other:

j: Overall provision for information recreation (score 1-3):

Tick if scope for enhancement

Basic amenities / site furniture provision

+1 each	Score (1-3)	+1 each	Score (1-3)
<input type="checkbox"/> 27. Operational toilets	<input type="text"/>	<input type="checkbox"/> 35. Dog bins	<input type="text"/>
<input type="checkbox"/> 28. Disabled toilets	<input type="text"/>	<input type="checkbox"/> 36. Seating	<input type="text"/>
<input type="checkbox"/> 29. Staff office	<input type="text"/>	<input type="checkbox"/> 37. Nature trail	<input type="text"/>
<input checked="" type="checkbox"/> 30. Onsite car parking	<input type="text" value="2"/>	<input type="checkbox"/> 38. Trim trail	<input type="text"/>
<input type="checkbox"/> 31. Offsite car parking	<input type="text"/>	<input type="checkbox"/> 39. Drinking water fountain	<input type="text"/>
<input type="checkbox"/> 32. Cafe	<input type="text"/>	<input type="checkbox"/> 40. Lifebelts	<input type="text"/>
<input type="checkbox"/> 33. Community centre	<input type="text"/>	<input type="checkbox"/> 41. Public telephone	<input type="text"/>
<input type="checkbox"/> 34. Litter bins	<input type="text"/>	<input type="checkbox"/> 42. Cycle parking	<input type="text"/>

43. Other basic amenities:

Tick if scope for enhancement

Site ID: 77

Site Name: St. Mary's Churchyard

Primary Typology: Cemeteries and churchyards

Section E - Multi-Functionality

Functions	Existing	Potential
1. Water attenuation	<input type="checkbox"/>	<input type="checkbox"/>
2. Reduce air pollution	<input checked="" type="checkbox"/>	<input type="checkbox"/>
3. Reduce noise pollution	<input type="checkbox"/>	<input type="checkbox"/>
4. Biodiversity/wildlife enhancement	<input checked="" type="checkbox"/>	<input checked="" type="checkbox"/>
5. Cultural heritage	<input checked="" type="checkbox"/>	<input type="checkbox"/>
6. Visual enhancement	<input checked="" type="checkbox"/>	<input checked="" type="checkbox"/>
7. Space for people/informal recreation	<input checked="" type="checkbox"/>	<input checked="" type="checkbox"/>
8. Play	<input type="checkbox"/>	<input type="checkbox"/>
9. Food growing	<input type="checkbox"/>	<input type="checkbox"/>
10. Separation function	<input type="checkbox"/>	<input type="checkbox"/>

Site ID: 77

Site Name: St. Mary's Churchyard

Primary Typology: Cemeteries and churchyards

Quality and Value Summary

Quality Scores

Section A - Baseline Assessment

Section B - Field Assessment

Section C - Play Provision:

Section D - Active Recreation/
Sports Provision

Section E - Multi-Functionality

Overall Quality Score:

Value Scores

Section A - Baseline Assessment

Section B - Field Assessment

Section C - Play Provision:

Section D - Active Recreation/
Sports Provision

Section E - Multi-Functionality

Overall Value Score:

Site ID: 78

Site Name: Crucible Park

Primary Typology: Parks and gardens

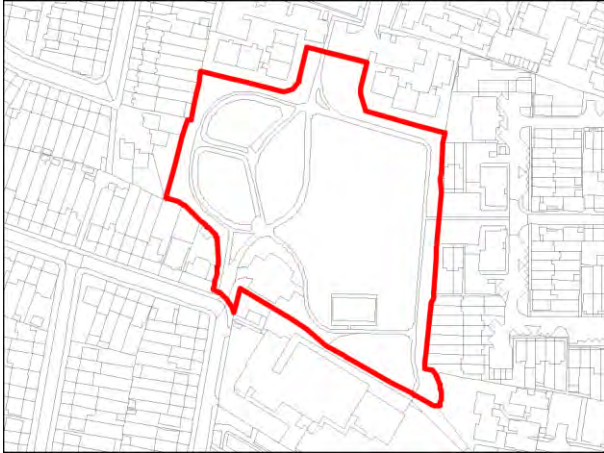
Section A - Survey Information

Date of audit: 13/04/2016

Time spent surveying: 30

Surveyor: SW

Survey site access: Whole site



Questions that contribute to the Quality score are in green

Questions that contribute to the Value score are in Yellow

Baseline Assessment - Site Information

Site ID: 78

Typology: Parks and gardens

Site name: Crucible Park

Analysis Area: Gants Hill and Crossrail Corridor

Easting: 546854

Area (Ha): 1.55

Northing: 188170

Baseline Assessment - Planning Designation

National (Statutory) - Score of 3 if present

- Listed building
- Scheduled Monument
- Site of Special Scientific Interest (SSSI)
- National Nature Reserve (NNR)
- Green Belt
- Public Footpath
- AONB
- SPA
- SAC
- Ramsar
- World Heritage Site (and buffer)

National (Non-statutory) - Score of 3 if present

Regional - Score of 2 if present

- Site of Importance for Nature Conservation (SINC)
- MOL
- Green Chain
- Regionally Important Geological and Geomorphological Site

Local - Score of 1 if present

- Conservation Area
- Local Nature Reserve
- Locally Listed Building
- Historic Landscape Archaeological Priority Zone

Site ID:

78

Site Name:

Crucible Park

Primary Typology:

Parks and gardens

- EH Register of Historic Parks and Gardens**
- Sustrans Cycle Routes**
- Within a Flood Risk Zone**

Community Involvement

Is there a 'Friends of' group for this site **+1**

Name of group:

Is there a programme of activities / events that **+1**

If so, score the quality of the events programme:

Management

Is there a full-time staff presence on site? **+1**

Has the site achieved a Green Flag award? **+3**

Has the site achieved a Green Pennant award? **+3**

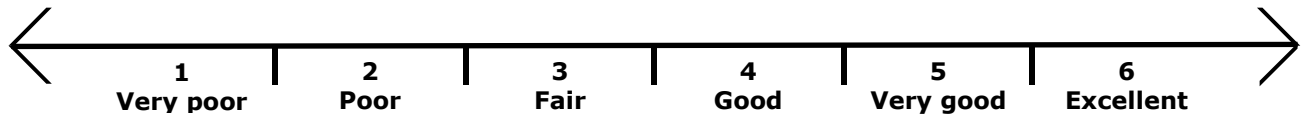
Has the site achieved a Green Heritage award? **+3**

Site ID: 78

Site Name: Crucible Park

Primary Typology: Parks and gardens

Section B - Field Assessment



A: Welcoming place

- 1. Welcoming:
- 2. Good and safe access:
- 3. Signage:
- 4. Equal access for all:
- 5. Site access:

B: Healthy, safe and secure

- 6. Safe equipment and facilities:
- 7. Personal security in open space:
- 8. Dog fouling:
- 9. Appropriate provision of facilities:
- 10. Quality of facilities:

C: Clean and well maintained

- 11. Litter and waste management:
- 12. Grounds maintenance and horticulture:
- 13. Building and infrastructure maintenance:

D: Sustainability

- 14. Environmental sustainability:
- 15. Waste minimisation:
- 16. Arboriculture and woodland management:

E: Conservation and heritage

- 17. Conservation of natural features, wild fauna and flora:
- 18. Conservation of landscape features:
- 19. Conservation of buildings and structures:
- 20. Structural townscape role:

F: Community involvement

- 21. Community involvement in management and development:
- 22. Appropriate provision for community:

G: Marketing

- 23. Marketing and promotion:
- 24. Provision of appropriate information:
- 25. Provision of appropriate educational / information:

H: Comments

Obvious grass wear at access pinch points, weathered signage and weedy borders. There could be further grass reinstatement, shrub border planting/mulching and natural play areas and use of dead wood features.

Site ID: 78

Site Name: Crucible Park

Primary Typology: Parks and gardens

Section C - Play Provision

1. If a play area is within site, please note type (if known): Neighbourhood playable space

2. Is there play equipment on site?

If so;

3. How many separate items of equipment? 9 +1 for each item

4. Which age groups are catered for? (+1 each)

A. Under 5 years B. 5 to 11 years C. Over 11 years

5. Which play activities are provided for? (+1 each)

A. Balancing D. Sliding G. Rotating J. Counting
 B. Rocking E. Social Play H. Jumping K. Touching
 C. Climbing / Agility F. Swinging I. Viewing

6. Is there impact absorbant surfacing around the equipment? +1

7. Is the play area fenced off from the rest of the open space? +1

If so;

8. Are there benches within the enclosure? +1

9. Are there litter bins within the enclosure? +1

10. Are gates outward opening? +1

11. Are gates self closing? +1

12. Is there a play area notice at the entrance stating dog free, children only and emergencycontacts? +1

13. Is there space within the enclosure, separate from the equipped area, for informal play/ general? +1

14. Overall condition of play equipment (Score 1-3) 2

15. Is there other provision for play on site +1

16. If so, what? (Note condition for each feature, score 1-5)

A. MUGA 4

B. Interactive water play feature

C. Rebound wall

D. Skateboarding ramps

E. Youth shelter 2

F. Other

G. Overall condition of other play provision

17. Tick if scope for enhancement?

Site ID: 78

Site Name: Crucible Park

Primary Typology: Parks and gardens

Section D - Active recreation / sport provision

Is this part of the site accessible?

Note - the number and condition score for each type of facility present on the site (score 1 - 3)

	No.	Score	Details (e.g. pitch surface)
1. Athletics track	<input type="text"/>	<input type="text"/>	<input type="text"/>
2. Football pitch (full size)	<input type="text"/>	<input type="text"/>	<input type="text"/>
3. Football pitch (junior)	<input type="text"/>	<input type="text"/>	<input type="text"/>
4. Rugby pitch	<input type="text"/>	<input type="text"/>	<input type="text"/>
5. Cricket pitch	<input type="text"/>	<input type="text"/>	<input type="text"/>
6. Outdoor bowls	<input type="text"/>	<input type="text"/>	<input type="text"/>
7. Other pitch	<input type="text"/>	<input type="text"/>	<input type="text"/>
8. Golf	<input type="text"/>	<input type="text"/>	<input type="text"/>
9. Other facilities	<input type="text"/>	<input type="text"/>	<input type="text"/>

Tick if scope for enhancement

Evidence of informal recreational use

10. What evidence of informal recreation was apparent at the time of the audit? **+1 each**

- a. Walking / dog walking
- b. Children's play
- c. Teenagers 'hanging out'
- d. Sitting / relaxing
- e. Desire lines
- f. Horse riding
- g. Skateboarding
- h. Cycling

i. Other:

j: Overall provision for information recreation (score 1-3):

Tick if scope for enhancement

Basic amenities / site furniture provision

+1 each	Score (1-3)	+1 each	Score (1-3)
<input type="checkbox"/> 27. Operational toilets	<input type="text"/>	<input checked="" type="checkbox"/> 35. Dog bins	<input type="text" value="2"/>
<input type="checkbox"/> 28. Disabled toilets	<input type="text"/>	<input checked="" type="checkbox"/> 36. Seating	<input type="text" value="2"/>
<input type="checkbox"/> 29. Staff office	<input type="text"/>	<input type="checkbox"/> 37. Nature trail	<input type="text"/>
<input type="checkbox"/> 30. Onsite car parking	<input type="text"/>	<input checked="" type="checkbox"/> 38. Trim trail	<input type="text" value="2"/>
<input type="checkbox"/> 31. Offsite car parking	<input type="text"/>	<input type="checkbox"/> 39. Drinking water fountain	<input type="text"/>
<input type="checkbox"/> 32. Cafe	<input type="text"/>	<input type="checkbox"/> 40. Lifebelts	<input type="text"/>
<input type="checkbox"/> 33. Community centre	<input type="text"/>	<input type="checkbox"/> 41. Public telephone	<input type="text"/>
<input checked="" type="checkbox"/> 34. Litter bins	<input type="text" value="2"/>	<input type="checkbox"/> 42. Cycle parking	<input type="text"/>

43. Other basic amenities:

Tick if scope for enhancement

Site ID: 78

Site Name: Crucible Park

Primary Typology: Parks and gardens

Section E - Multi-Functionality

Functions	Existing	Potential
1. Water attenuation	<input type="checkbox"/>	<input type="checkbox"/>
2. Reduce air pollution	<input type="checkbox"/>	<input type="checkbox"/>
3. Reduce noise pollution	<input type="checkbox"/>	<input type="checkbox"/>
4. Biodiversity/wildlife enhancement	<input checked="" type="checkbox"/>	<input checked="" type="checkbox"/>
5. Cultural heritage	<input type="checkbox"/>	<input type="checkbox"/>
6. Visual enhancement	<input checked="" type="checkbox"/>	<input checked="" type="checkbox"/>
7. Space for people/informal recreation	<input checked="" type="checkbox"/>	<input type="checkbox"/>
8. Play	<input checked="" type="checkbox"/>	<input checked="" type="checkbox"/>
9. Food growing	<input type="checkbox"/>	<input type="checkbox"/>
10. Separation function	<input checked="" type="checkbox"/>	<input type="checkbox"/>

Site ID: 78

Site Name: Crucible Park

Primary Typology: Parks and gardens

Quality and Value Summary

Quality Scores

Section A - Baseline Assessment

Section B - Field Assessment

Section C - Play Provision:

Section D - Active Recreation/
Sports Provision

Section E - Multi-Functionality

Overall Quality Score:

Value Scores

Section A - Baseline Assessment

Section B - Field Assessment

Section C - Play Provision:

Section D - Active Recreation/
Sports Provision

Section E - Multi-Functionality

Overall Value Score:

Site ID: 79

Site Name: Barley Lane Recreation Ground

Primary Typology: Outdoor sports facilities

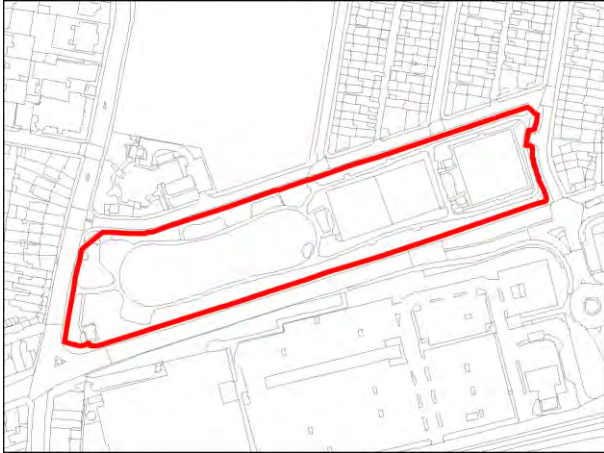
Section A - Survey Information

Date of audit: 17/02/2016

Time spent surveying: 20

Surveyor: AC

Survey site access: Whole site



Questions that contribute to the Quality score are in green

Questions that contribute to the Value score are in Yellow

Baseline Assessment - Site Information

Site ID: 79

Typology: Outdoor sports facilities

Site name: Barley Lane Recreation Ground

Analysis Area: Gants Hill and Crossrail Corridor

Easting: 546553

Area (Ha): 2.02

Northing: 187532

Baseline Assessment - Planning Designation

National (Statutory) - Score of 3 if present

- Listed building
- Scheduled Monument
- Site of Special Scientific Interest (SSSI)
- National Nature Reserve (NNR)
- Green Belt
- Public Footpath
- AONB
- SPA
- SAC
- Ramsar
- World Heritage Site (and buffer)

Regional - Score of 2 if present

- Site of Importance for Nature Conservation (SINC)
- MOL
- Green Chain
- Regionally Important Geological and Geomorphological Site

Local - Score of 1 if present

- Conservation Area
- Local Nature Reserve
- Locally Listed Building
- Historic Landscape Archaeological Priority Zone

National (Non-statutory) - Score of 3 if present

Site ID:

79

Site Name:

Barley Lane Recreation Ground

Primary Typology:

Outdoor sports facilities

- EH Register of Historic Parks and Gardens**
- Sustrans Cycle Routes**
- Within a Flood Risk Zone**

Community Involvement

Is there a 'Friends of' group for this site **+1**

Name of group:

Is there a programme of activities / events that **+1**

If so, score the quality of the events programme:

Management

Is there a full-time staff presence on site? **+1**

Has the site achieved a Green Flag award? **+3**

Has the site achieved a Green Pennant award? **+3**

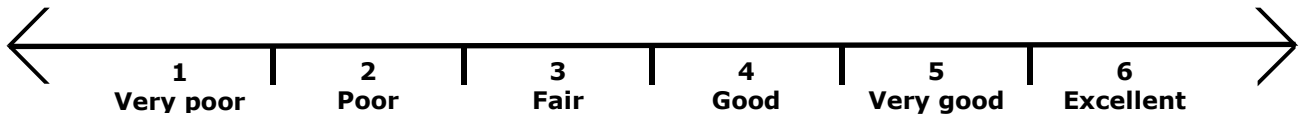
Has the site achieved a Green Heritage award? **+3**

Site ID: 79

Site Name: Barley Lane Recreation Ground

Primary Typology: Outdoor sports facilities

Section B - Field Assessment



A: Welcoming place

- 1. Welcoming:
- 2. Good and safe access:
- 3. Signage:
- 4. Equal access for all:
- 5. Site access:

B: Healthy, safe and secure

- 6. Safe equipment and facilities:
- 7. Personal security in open space:
- 8. Dog fouling:
- 9. Appropriate provision of facilities:
- 10. Quality of facilities:

C: Clean and well maintained

- 11. Litter and waste management:
- 12. Grounds maintenance and horticulture:
- 13. Building and infrastructure maintenance:

D: Sustainability

- 14. Environmental sustainability:
- 15. Waste minimisation:
- 16. Arboriculture and woodland management:

E: Conservation and heritage

- 17. Conservation of natural features, wild fauna and flora:
- 18. Conservation of landscape features:
- 19. Conservation of buildings and structures:
- 20. Structural townscape role:

F: Community involvement

- 21. Community involvement in management and development:
- 22. Appropriate provision for community:

G: Marketing

- 23. Marketing and promotion:
- 24. Provision of appropriate information:
- 25. Provision of appropriate educational / information:

H: Comments

Site ID: 79

Site Name: Barley Lane Recreation Ground

Primary Typology: Outdoor sports facilities

Section C - Play Provision

1. If a play area is within site, please note type (if known): Local playable space

2. Is there play equipment on site?

If so;

3. How many separate items of equipment? 10 +1 for each item

4. Which age groups are catered for? (+1 each)

A. Under 5 years B. 5 to 11 years C. Over 11 years

5. Which play activities are provided for? (+1 each)

A. Balancing D. Sliding G. Rotating J. Counting
 B. Rocking E. Social Play H. Jumping K. Touching
 C. Climbing / Agility F. Swinging I. Viewing

6. Is there impact absorbant surfacing around the equipment? +1

7. Is the play area fenced off from the rest of the open space? +1

If so;

8. Are there benches within the enclosure? +1

9. Are there litter bins within the enclosure? +1

10. Are gates outward opening? +1

11. Are gates self closing? +1

12. Is there a play area notice at the entrance stating dog free, children only and emergencycontacts? +1

13. Is there space within the enclosure, separate from the equipped area, for informal play/ general? +1

14. Overall condition of play equipment (Score 1-3) 2

15. Is there other provision for play on site +1

16. If so, what? (Note condition for each feature, score 1-5)

A. MUGA 3

B. Interactive water play feature

C. Rebound wall

D. Skateboarding ramps

E. Youth shelter

F. Other

G. Overall condition of other play provision

17. Tick if scope for enhancement?

Site ID: 79

Site Name: Barley Lane Recreation Ground

Primary Typology: Outdoor sports facilities

Section D - Active recreation / sport provision

Is this part of the site accessible?

Note - the number and condition score for each type of facility present on the site (score 1 - 3)

	No.	Score	Details (e.g. pitch surface)
1. Athletics track	<input type="text"/>	<input type="text"/>	<input type="text"/>
2. Football pitch (full size)	<input type="text"/>	<input type="text"/>	<input type="text"/>
3. Football pitch (junior)	<input type="text"/>	<input type="text"/>	<input type="text"/>
4. Rugby pitch	<input type="text"/>	<input type="text"/>	<input type="text"/>
5. Cricket pitch	<input type="text"/>	<input type="text"/>	<input type="text"/>
6. Outdoor bowls	<input type="text" value="1"/>	<input type="text" value="2"/>	<input type="text"/>
7. Other pitch	<input type="text"/>	<input type="text"/>	<input type="text"/>
8. Golf	<input type="text"/>	<input type="text"/>	<input type="text"/>
9. Other facilities	<input type="text"/>	<input type="text"/>	<input type="text"/>

Tick if scope for enhancement

Evidence of informal recreational use

10. What evidence of informal recreation was apparent at the time of the audit? **+1 each**

- | | |
|--|---|
| <input checked="" type="checkbox"/> a. Walking / dog walking | <input checked="" type="checkbox"/> e. Desire lines |
| <input checked="" type="checkbox"/> b. Children's play | <input type="checkbox"/> f. Horse riding |
| <input checked="" type="checkbox"/> c. Teenagers 'hanging out' | <input type="checkbox"/> g. Skateboarding |
| <input checked="" type="checkbox"/> d. Sitting / relaxing | <input type="checkbox"/> h. Cycling |

i. Other:

j: Overall provision for information recreation (score 1-3):

Tick if scope for enhancement

Basic amenities / site furniture provision

+1 each	Score (1-3)	+1 each	Score (1-3)
<input checked="" type="checkbox"/> 27. Operational toilets	<input type="text" value="1"/>	<input type="checkbox"/> 35. Dog bins	<input type="text"/>
<input type="checkbox"/> 28. Disabled toilets	<input type="text"/>	<input checked="" type="checkbox"/> 36. Seating	<input type="text" value="2"/>
<input type="checkbox"/> 29. Staff office	<input type="text"/>	<input type="checkbox"/> 37. Nature trail	<input type="text"/>
<input type="checkbox"/> 30. Onsite car parking	<input type="text"/>	<input type="checkbox"/> 38. Trim trail	<input type="text"/>
<input checked="" type="checkbox"/> 31. Offsite car parking	<input type="text" value="2"/>	<input type="checkbox"/> 39. Drinking water fountain	<input type="text"/>
<input type="checkbox"/> 32. Cafe	<input type="text"/>	<input type="checkbox"/> 40. Lifebelts	<input type="text"/>
<input type="checkbox"/> 33. Community centre	<input type="text"/>	<input type="checkbox"/> 41. Public telephone	<input type="text"/>
<input checked="" type="checkbox"/> 34. Litter bins	<input type="text" value="2"/>	<input type="checkbox"/> 42. Cycle parking	<input type="text"/>

43. Other basic amenities:

Tick if scope for enhancement

Site ID: 79

Site Name: Barley Lane Recreation Ground

Primary Typology: Outdoor sports facilities

Section E - Multi-Functionality

Functions	Existing	Potential
1. Water attenuation	<input type="checkbox"/>	<input type="checkbox"/>
2. Reduce air pollution	<input type="checkbox"/>	<input type="checkbox"/>
3. Reduce noise pollution	<input type="checkbox"/>	<input type="checkbox"/>
4. Biodiversity/wildlife enhancement	<input type="checkbox"/>	<input type="checkbox"/>
5. Cultural heritage	<input type="checkbox"/>	<input type="checkbox"/>
6. Visual enhancement	<input type="checkbox"/>	<input type="checkbox"/>
7. Space for people/informal recreation	<input checked="" type="checkbox"/>	<input checked="" type="checkbox"/>
8. Play	<input checked="" type="checkbox"/>	<input checked="" type="checkbox"/>
9. Food growing	<input type="checkbox"/>	<input type="checkbox"/>
10. Separation function	<input checked="" type="checkbox"/>	<input type="checkbox"/>

Site ID: 79

Site Name: Barley Lane Recreation Ground

Primary Typology: Outdoor sports facilities

Quality and Value Summary

Quality Scores

Section A - Baseline Assessment

Section B - Field Assessment

Section C - Play Provision:

Section D - Active Recreation/
Sports Provision

Section E - Multi-Functionality

Overall Quality Score:

Value Scores

Section A - Baseline Assessment

Section B - Field Assessment

Section C - Play Provision:

Section D - Active Recreation/
Sports Provision

Section E - Multi-Functionality

Overall Value Score:

Site ID: 81

Site Name: Westwood Road Recreation Ground

Primary Typology: Parks and gardens

Section A - Survey Information

Date of audit: 15/02/2016

Time spent surveying: 15

Surveyor: RT

Survey site access: Whole site



Questions that contribute to the Quality score are in green

Questions that contribute to the Value score are in Yellow

Baseline Assessment - Site Information

Site ID: 81

Typology: Parks and gardens

Site name: Westwood Road Recreation Ground

Analysis Area: Gants Hill and Crossrail Corridor

Easting: 545946

Area (Ha): 3.39

Northing: 187648

Baseline Assessment - Planning Designation

National (Statutory) - Score of 3 if present

- Listed building
- Scheduled Monument
- Site of Special Scientific Interest (SSSI)
- National Nature Reserve (NNR)
- Green Belt
- Public Footpath
- AONB
- SPA
- SAC
- Ramsar
- World Heritage Site (and buffer)

Regional - Score of 2 if present

- Site of Importance for Nature Conservation (SINC)
- MOL
- Green Chain
- Regionally Important Geological and Geomorphological Site

Local - Score of 1 if present

- Conservation Area
- Local Nature Reserve
- Locally Listed Building
- Historic Landscape Archaeological Priority Zone

National (Non-statutory) - Score of 3 if present

Site ID:

81

Site Name:

Westwood Road Recreation Ground

Primary Typology:

Parks and gardens

EH Register of Historic Parks and Gardens

Sustrans Cycle Routes

Within a Flood Risk Zone

Community Involvement

Is there a 'Friends of' group for this site +1

Name of group:

Is there a programme of activities / events that +1

If so, score the quality of the events programme:

Management

Is there a full-time staff presence on site? +1

Has the site achieved a Green Flag award? +3

Has the site achieved a Green Pennant award? +3

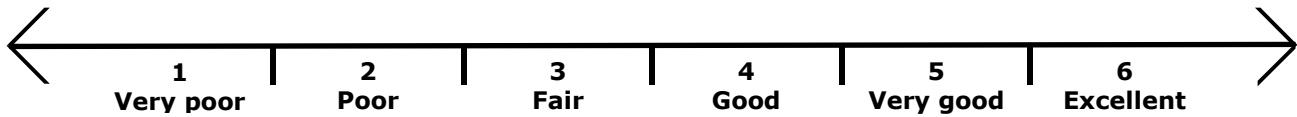
Has the site achieved a Green Heritage award? +3

Site ID: 81

Site Name: Westwood Road Recreation Ground

Primary Typology: Parks and gardens

Section B - Field Assessment



A: Welcoming place

- 1. Welcoming:
- 2. Good and safe access:
- 3. Signage:
- 4. Equal access for all:
- 5. Site access:

B: Healthy, safe and secure

- 6. Safe equipment and facilities:
- 7. Personal security in open space:
- 8. Dog fouling:
- 9. Appropriate provision of facilities:
- 10. Quality of facilities:

C: Clean and well maintained

- 11. Litter and waste management:
- 12. Grounds maintenance and horticulture:
- 13. Building and infrastructure maintenance:

D: Sustainability

- 14. Environmental sustainability:
- 15. Waste minimisation:
- 16. Arboriculture and woodland management:

E: Conservation and heritage

- 17. Conservation of natural features, wild fauna and flora:
- 18. Conservation of landscape features:
- 19. Conservation of buildings and structures:
- 20. Structural townscape role:

F: Community involvement

- 21. Community involvement in management and development:
- 22. Appropriate provision for community:

G: Marketing

- 23. Marketing and promotion:
- 24. Provision of appropriate information:
- 25. Provision of appropriate educational / information:

H: Comments

Site ID: 81

Site Name: Westwood Road Recreation Ground

Primary Typology: Parks and gardens

Section C - Play Provision

1. If a play area is within site, please note type (if known): Local playable space

2. Is there play equipment on site?

If so;

3. How many separate items of equipment? 12 +1 for each item

4. Which age groups are catered for? (+1 each)

A. Under 5 years B. 5 to 11 years C. Over 11 years

5. Which play activities are provided for? (+1 each)

A. Balancing D. Sliding G. Rotating J. Counting
 B. Rocking E. Social Play H. Jumping K. Touching
 C. Climbing / Agility F. Swinging I. Viewing

6. Is there impact absorbant surfacing around the equipment? +1

7. Is the play area fenced off from the rest of the open space? +1

If so;

8. Are there benches within the enclosure? +1

9. Are there litter bins within the enclosure? +1

10. Are gates outward opening? +1

11. Are gates self closing? +1

12. Is there a play area notice at the entrance stating dog free, children only and emergencycontacts? +1

13. Is there space within the enclosure, separate from the equipped area, for informal play/ general? +1

14. Overall condition of play equipment (Score 1-3) 2

15. Is there other provision for play on site +1

16. If so, what? (Note condition for each feature, score 1-5)

A. MUGA

B. Interactive water play feature

C. Rebound wall 2

D. Skateboarding ramps

E. Youth shelter

F. Other

G. Overall condition of other play provision

17. Tick if scope for enhancement?

Site ID: 81

Site Name: Westwood Road Recreation Ground

Primary Typology: Parks and gardens

Section D - Active recreation / sport provision

Is this part of the site accessible?

Note - the number and condition score for each type of facility present on the site (score 1 - 3)

	No.	Score	Details (e.g. pitch surface)
1. Athletics track	<input type="text"/>	<input type="text"/>	<input type="text"/>
2. Football pitch (full size)	<input type="text"/>	<input type="text"/>	<input type="text"/>
3. Football pitch (junior)	<input type="text"/>	<input type="text"/>	<input type="text"/>
4. Rugby pitch	<input type="text"/>	<input type="text"/>	<input type="text"/>
5. Cricket pitch	<input type="text"/>	<input type="text"/>	<input type="text"/>
6. Outdoor bowls	<input type="text"/>	<input type="text"/>	<input type="text"/>
7. Other pitch	<input type="text"/>	<input type="text"/>	<input type="text"/>
8. Golf	<input type="text"/>	<input type="text"/>	<input type="text"/>
9. Other facilities	<input type="text"/>	<input type="text"/>	<input type="text"/>

Tick if scope for enhancement

Evidence of informal recreational use

10. What evidence of informal recreation was apparent at the time of the audit? **+1 each**

- a. Walking / dog walking
- b. Children's play
- c. Teenagers 'hanging out'
- d. Sitting / relaxing
- e. Desire lines
- f. Horse riding
- g. Skateboarding
- h. Cycling

i. Other:

j: Overall provision for information recreation (score 1-3):

Tick if scope for enhancement

Basic amenities / site furniture provision

+1 each	Score (1-3)	+1 each	Score (1-3)
<input type="checkbox"/> 27. Operational toilets	<input type="text"/>	<input checked="" type="checkbox"/> 35. Dog bins	<input type="text" value="2"/>
<input type="checkbox"/> 28. Disabled toilets	<input type="text"/>	<input checked="" type="checkbox"/> 36. Seating	<input type="text" value="2"/>
<input type="checkbox"/> 29. Staff office	<input type="text"/>	<input type="checkbox"/> 37. Nature trail	<input type="text"/>
<input type="checkbox"/> 30. Onsite car parking	<input type="text"/>	<input type="checkbox"/> 38. Trim trail	<input type="text"/>
<input checked="" type="checkbox"/> 31. Offsite car parking	<input type="text" value="2"/>	<input type="checkbox"/> 39. Drinking water fountain	<input type="text"/>
<input type="checkbox"/> 32. Cafe	<input type="text"/>	<input type="checkbox"/> 40. Lifebelts	<input type="text"/>
<input type="checkbox"/> 33. Community centre	<input type="text"/>	<input type="checkbox"/> 41. Public telephone	<input type="text"/>
<input checked="" type="checkbox"/> 34. Litter bins	<input type="text" value="2"/>	<input type="checkbox"/> 42. Cycle parking	<input type="text"/>

43. Other basic amenities:

Tick if scope for enhancement

Site ID: 81

Site Name: Westwood Road Recreation Ground

Primary Typology: Parks and gardens

Section E - Multi-Functionality

Functions	Existing	Potential
1. Water attenuation	<input checked="" type="checkbox"/>	<input checked="" type="checkbox"/>
2. Reduce air pollution	<input type="checkbox"/>	<input type="checkbox"/>
3. Reduce noise pollution	<input type="checkbox"/>	<input type="checkbox"/>
4. Biodiversity/wildlife enhancement	<input type="checkbox"/>	<input type="checkbox"/>
5. Cultural heritage	<input type="checkbox"/>	<input type="checkbox"/>
6. Visual enhancement	<input type="checkbox"/>	<input checked="" type="checkbox"/>
7. Space for people/informal recreation	<input checked="" type="checkbox"/>	<input checked="" type="checkbox"/>
8. Play	<input checked="" type="checkbox"/>	<input checked="" type="checkbox"/>
9. Food growing	<input type="checkbox"/>	<input type="checkbox"/>
10. Separation function	<input checked="" type="checkbox"/>	<input type="checkbox"/>

Site ID: 81

Site Name: Westwood Road Recreation Ground

Primary Typology: Parks and gardens

Quality and Value Summary

Quality Scores

Section A - Baseline Assessment

Section B - Field Assessment

Section C - Play Provision:

Section D - Active Recreation/
Sports Provision

Section E - Multi-Functionality

Overall Quality Score:

Value Scores

Section A - Baseline Assessment

Section B - Field Assessment

Section C - Play Provision:

Section D - Active Recreation/
Sports Provision

Section E - Multi-Functionality

Overall Value Score:

Site ID: 83

Site Name: Wanstead High Street Open Space

Primary Typology: Amenity greenspace

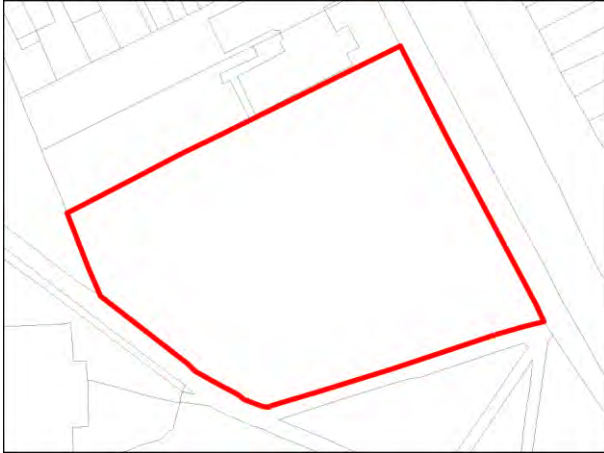
Section A - Survey Information

Date of audit: 08/04/2016

Time spent surveying: 5mins

Surveyor: RT

Survey site access: No access



Questions that contribute to the Quality score are in green

Questions that contribute to the Value score are in Yellow

Baseline Assessment - Site Information

Site ID: 83

Typology: Amenity greenspace

Site name: Wanstead High Street Open Space

Analysis Area: South Woodford

Easting: 540458

Area (Ha): 0.39

Northing: 188479

Baseline Assessment - Planning Designation

National (Statutory) - Score of 3 if present

- Listed building
- Scheduled Monument
- Site of Special Scientific Interest (SSSI)
- National Nature Reserve (NNR)
- Green Belt
- Public Footpath
- AONB
- SPA
- SAC
- Ramsar
- World Heritage Site (and buffer)

Regional - Score of 2 if present

- Site of Importance for Nature Conservation (SINC)
- MOL
- Green Chain
- Regionally Important Geological and Geomorphological Site

Local - Score of 1 if present

- Conservation Area
- Local Nature Reserve
- Locally Listed Building
- Historic Landscape Archaeological Priority Zone

National (Non-statutory) - Score of 3 if present

Site ID:

83

Site Name:

Wanstead High Street Open Space

Primary Typology:

Amenity greenspace

- EH Register of Historic Parks and Gardens
- Sustrans Cycle Routes
- Within a Flood Risk Zone

Community Involvement

Is there a 'Friends of' group for this site +1

Name of group:

Is there a programme of activities / events that +1

If so, score the quality of the events programme:

Management

Is there a full-time staff presence on site? +1

Has the site achieved a Green Flag award? +3

Has the site achieved a Green Pennant award? +3

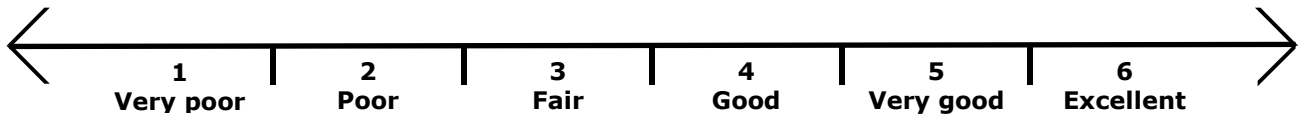
Has the site achieved a Green Heritage award? +3

Site ID: 83

Site Name: Wanstead High Street Open Space

Primary Typology: Amenity greenspace

Section B - Field Assessment



A: Welcoming place

- 1. Welcoming:
- 2. Good and safe access:
- 3. Signage:
- 4. Equal access for all:
- 5. Site access:

B: Healthy, safe and secure

- 6. Safe equipment and facilities:
- 7. Personal security in open space:
- 8. Dog fouling:
- 9. Appropriate provision of facilities:
- 10. Quality of facilities:

C: Clean and well maintained

- 11. Litter and waste management:
- 12. Grounds maintenance and horticulture:
- 13. Building and infrastructure maintenance:

D: Sustainability

- 14. Environmental sustainability:
- 15. Waste minimisation:
- 16. Arboriculture and woodland management:

E: Conservation and heritage

- 17. Conservation of natural features, wild fauna and flora:
- 18. Conservation of landscape features:
- 19. Conservation of buildings and structures:
- 20. Structural townscape role:

F: Community involvement

- 21. Community involvement in management and development:
- 22. Appropriate provision for community:

G: Marketing

- 23. Marketing and promotion:
- 24. Provision of appropriate information:
- 25. Provision of appropriate educational / information:

H: Comments

Site ID: 83

Site Name: Wanstead High Street Open Space

Primary Typology: Amenity greenspace

Section C - Play Provision

1. If a play area is within site, please note type (if known):

2. Is there play equipment on site?

If so;

3. How many separate items of equipment? **+1 for each item**

4. Which age groups are catered for? (+1 each)

A. Under 5 years

B. 5 to 11 years

C. Over 11 years

5. Which play activities are provided for? (+1 each)

A. Balancing

D. Sliding

G. Rotating

J. Counting

B. Rocking

E. Social Play

H. Jumping

K. Touching

C. Climbing / Agility

F. Swinging

I. Viewing

6. Is there impact absorbant surfacing around the equipment? **+1**

7. Is the play area fenced off from the rest of the open space? **+1**

If so;

8. Are there benches within the enclosure? **+1**

9. Are there litter bins within the enclosure? **+1**

10. Are gates outward opening? **+1**

11. Are gates self closing? **+1**

12. Is there a play area notice at the entrance stating dog free, children only and emergencycontacts? **+1**

13. Is there space within the enclosure, separate from the equipped area, for informal play/ general? **+1**

14. Overall condition of play equipment (Score 1-3)

15. Is there other provision for play on site **+1**

16. If so, what? (Note condition for each feature, score 1-5)

A. MUGA

B. Interactive water play feature

C. Rebound wall

D. Skateboarding ramps

E. Youth shelter

F. Other

G. Overall condition of other play provision

17. Tick if scope for enhancement?

Site ID: 83

Site Name: Wanstead High Street Open Space

Primary Typology: Amenity greenspace

Section D - Active recreation / sport provision

Is this part of the site accessible?

Note - the number and condition score for each type of facility present on the site (score 1 - 3)

	No.	Score	Details (e.g. pitch surface)
1. Athletics track	<input type="text"/>	<input type="text"/>	<input type="text"/>
2. Football pitch (full size)	<input type="text"/>	<input type="text"/>	<input type="text"/>
3. Football pitch (junior)	<input type="text"/>	<input type="text"/>	<input type="text"/>
4. Rugby pitch	<input type="text"/>	<input type="text"/>	<input type="text"/>
5. Cricket pitch	<input type="text"/>	<input type="text"/>	<input type="text"/>
6. Outdoor bowls	<input type="text"/>	<input type="text"/>	<input type="text"/>
7. Other pitch	<input type="text"/>	<input type="text"/>	<input type="text"/>
8. Golf	<input type="text"/>	<input type="text"/>	<input type="text"/>
9. Other facilities	<input type="text"/>	<input type="text"/>	<input type="text"/>

Tick if scope for enhancement

Evidence of informal recreational use

10. What evidence of informal recreation was apparent at the time of the audit? **+1 each**

- | | |
|---|---|
| <input type="checkbox"/> a. Walking / dog walking | <input type="checkbox"/> e. Desire lines |
| <input type="checkbox"/> b. Children's play | <input type="checkbox"/> f. Horse riding |
| <input type="checkbox"/> c. Teenagers 'hanging out' | <input type="checkbox"/> g. Skateboarding |
| <input type="checkbox"/> d. Sitting / relaxing | <input type="checkbox"/> h. Cycling |

i. Other:

j: Overall provision for information recreation (score 1-3):

Tick if scope for enhancement

Basic amenities / site furniture provision

+1 each	Score (1-3)	+1 each	Score (1-3)
<input type="checkbox"/> 27. Operational toilets	<input type="text"/>	<input type="checkbox"/> 35. Dog bins	<input type="text"/>
<input type="checkbox"/> 28. Disabled toilets	<input type="text"/>	<input type="checkbox"/> 36. Seating	<input type="text"/>
<input type="checkbox"/> 29. Staff office	<input type="text"/>	<input type="checkbox"/> 37. Nature trail	<input type="text"/>
<input type="checkbox"/> 30. Onsite car parking	<input type="text"/>	<input type="checkbox"/> 38. Trim trail	<input type="text"/>
<input type="checkbox"/> 31. Offsite car parking	<input type="text"/>	<input type="checkbox"/> 39. Drinking water fountain	<input type="text"/>
<input type="checkbox"/> 32. Cafe	<input type="text"/>	<input type="checkbox"/> 40. Lifebelts	<input type="text"/>
<input type="checkbox"/> 33. Community centre	<input type="text"/>	<input type="checkbox"/> 41. Public telephone	<input type="text"/>
<input type="checkbox"/> 34. Litter bins	<input type="text"/>	<input type="checkbox"/> 42. Cycle parking	<input type="text"/>

43. Other basic amenities:

Tick if scope for enhancement

Site ID: 83

Site Name: Wanstead High Street Open Space

Primary Typology: Amenity greenspace

Section E - Multi-Functionality

Functions	Existing	Potential
1. Water attenuation	<input type="checkbox"/>	<input type="checkbox"/>
2. Reduce air pollution	<input type="checkbox"/>	<input type="checkbox"/>
3. Reduce noise pollution	<input type="checkbox"/>	<input type="checkbox"/>
4. Biodiversity/wildlife enhancement	<input type="checkbox"/>	<input type="checkbox"/>
5. Cultural heritage	<input type="checkbox"/>	<input type="checkbox"/>
6. Visual enhancement	<input type="checkbox"/>	<input type="checkbox"/>
7. Space for people/informal recreation	<input type="checkbox"/>	<input type="checkbox"/>
8. Play	<input type="checkbox"/>	<input type="checkbox"/>
9. Food growing	<input type="checkbox"/>	<input type="checkbox"/>
10. Separation function	<input type="checkbox"/>	<input type="checkbox"/>

Site ID: 83

Site Name: Wanstead High Street Open Space

Primary Typology: Amenity greenspace

Quality and Value Summary

Quality Scores

Section A - Baseline Assessment

Section B - Field Assessment

Section C - Play Provision:

Section D - Active Recreation/
Sports Provision

Section E - Multi-Functionality

Overall Quality Score:

Value Scores

Section A - Baseline Assessment

Section B - Field Assessment

Section C - Play Provision:

Section D - Active Recreation/
Sports Provision

Section E - Multi-Functionality

Overall Value Score:

Site ID: 84

Site Name: Open Space, The Drive

Primary Typology: Amenity greenspace

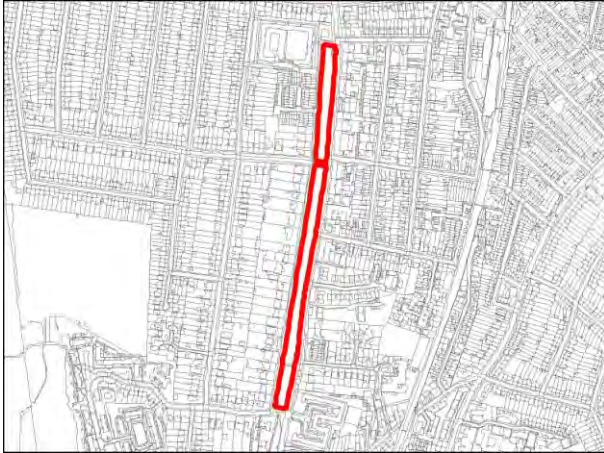
Section A - Survey Information

Date of audit: 08/04/2016

Time spent surveying: 10mins

Surveyor: RT

Survey site access: Whole site



Questions that contribute to the Quality score are in green

Questions that contribute to the Value score are in Yellow

Baseline Assessment - Site Information

Site ID: 84

Typology: Amenity greenspace

Site name: Open Space, The Drive

Analysis Area: South Woodford

Easting: 540139

Area (Ha): 1.77

Northing: 189673

Baseline Assessment - Planning Designation

National (Statutory) - Score of 3 if present

- Listed building
- Scheduled Monument
- Site of Special Scientific Interest (SSSI)
- National Nature Reserve (NNR)
- Green Belt
- Public Footpath
- AONB
- SPA
- SAC
- Ramsar
- World Heritage Site (and buffer)

Regional - Score of 2 if present

- Site of Importance for Nature Conservation (SINC)
- MOL
- Green Chain
- Regionally Important Geological and Geomorphological Site

Local - Score of 1 if present

- Conservation Area
- Local Nature Reserve
- Locally Listed Building
- Historic Landscape Archaeological Priority Zone

National (Non-statutory) - Score of 3 if present

Site ID:

84

Site Name:

Open Space, The Drive

Primary Typology:

Amenity greenspace

- EH Register of Historic Parks and Gardens**
- Sustrans Cycle Routes**
- Within a Flood Risk Zone**

Community Involvement

Is there a 'Friends of' group for this site **+1**

Name of group:

Is there a programme of activities / events that **+1**

If so, score the quality of the events programme:

Management

Is there a full-time staff presence on site? **+1**

Has the site achieved a Green Flag award? **+3**

Has the site achieved a Green Pennant award? **+3**

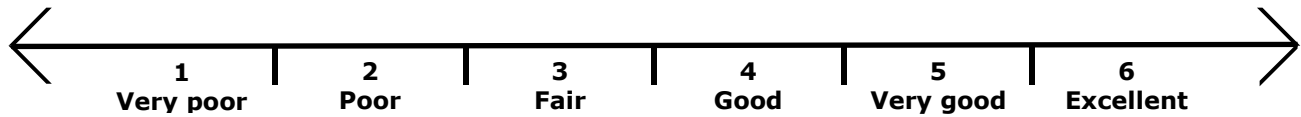
Has the site achieved a Green Heritage award? **+3**

Site ID: 84

Site Name: Open Space, The Drive

Primary Typology: Amenity greenspace

Section B - Field Assessment



A: Welcoming place

- 1. Welcoming:
- 2. Good and safe access:
- 3. Signage:
- 4. Equal access for all:
- 5. Site access:

B: Healthy, safe and secure

- 6. Safe equipment and facilities:
- 7. Personal security in open space:
- 8. Dog fouling:
- 9. Appropriate provision of facilities:
- 10. Quality of facilities:

C: Clean and well maintained

- 11. Litter and waste management:
- 12. Grounds maintenance and horticulture:
- 13. Building and infrastructure maintenance:

D: Sustainability

- 14. Environmental sustainability:
- 15. Waste minimisation:
- 16. Arboriculture and woodland management:

E: Conservation and heritage

- 17. Conservation of natural features, wild fauna and flora:
- 18. Conservation of landscape features:
- 19. Conservation of buildings and structures:
- 20. Structural townscape role:

F: Community involvement

- 21. Community involvement in management and development:
- 22. Appropriate provision for community:

G: Marketing

- 23. Marketing and promotion:
- 24. Provision of appropriate information:
- 25. Provision of appropriate educational / information:

H: Comments

Site ID: 84

Site Name: Open Space, The Drive

Primary Typology: Amenity greenspace

Section C - Play Provision

1. If a play area is within site, please note type (if known):

2. Is there play equipment on site?

If so;

3. How many separate items of equipment? **+1 for each item**

4. Which age groups are catered for? (+1 each)

A. Under 5 years B. 5 to 11 years C. Over 11 years

5. Which play activities are provided for? (+1 each)

A. Balancing D. Sliding G. Rotating J. Counting
 B. Rocking E. Social Play H. Jumping K. Touching
 C. Climbing / Agility F. Swinging I. Viewing

6. Is there impact absorbant surfacing around the equipment? **+1**

7. Is the play area fenced off from the rest of the open space? **+1**

If so;

8. Are there benches within the enclosure? **+1**

9. Are there litter bins within the enclosure? **+1**

10. Are gates outward opening? **+1**

11. Are gates self closing? **+1**

12. Is there a play area notice at the entrance stating dog free, children only and emergencycontacts? **+1**

13. Is there space within the enclosure, separate from the equipped area, for informal play/ general? **+1**

14. Overall condition of play equipment (Score 1-3)

15. Is there other provision for play on site **+1**

16. If so, what? (Note condition for each feature, score 1-5)

A. MUGA

B. Interactive water play feature

C. Rebound wall

D. Skateboarding ramps

E. Youth shelter

F. Other

G. Overall condition of other play provision

17. Tick if scope for enhancement?

Site ID: 84

Site Name: Open Space, The Drive

Primary Typology: Amenity greenspace

Section D - Active recreation / sport provision

Is this part of the site accessible?

Note - the number and condition score for each type of facility present on the site (score 1 - 3)

	No.	Score	Details (e.g. pitch surface)
1. Athletics track	<input type="text"/>	<input type="text"/>	<input type="text"/>
2. Football pitch (full size)	<input type="text"/>	<input type="text"/>	<input type="text"/>
3. Football pitch (junior)	<input type="text"/>	<input type="text"/>	<input type="text"/>
4. Rugby pitch	<input type="text"/>	<input type="text"/>	<input type="text"/>
5. Cricket pitch	<input type="text"/>	<input type="text"/>	<input type="text"/>
6. Outdoor bowls	<input type="text"/>	<input type="text"/>	<input type="text"/>
7. Other pitch	<input type="text"/>	<input type="text"/>	<input type="text"/>
8. Golf	<input type="text"/>	<input type="text"/>	<input type="text"/>
9. Other facilities	<input type="text"/>	<input type="text"/>	<input type="text"/>

Tick if scope for enhancement

Evidence of informal recreational use

10. What evidence of informal recreation was apparent at the time of the audit? **+1 each**

- a. Walking / dog walking
- b. Children's play
- c. Teenagers 'hanging out'
- d. Sitting / relaxing
- e. Desire lines
- f. Horse riding
- g. Skateboarding
- h. Cycling

i. Other:

j: Overall provision for information recreation (score 1-3):

Tick if scope for enhancement

Basic amenities / site furniture provision

+1 each	Score (1-3)	+1 each	Score (1-3)
<input type="checkbox"/> 27. Operational toilets	<input type="text"/>	<input type="checkbox"/> 35. Dog bins	<input type="text"/>
<input type="checkbox"/> 28. Disabled toilets	<input type="text"/>	<input checked="" type="checkbox"/> 36. Seating	<input type="text" value="2"/>
<input type="checkbox"/> 29. Staff office	<input type="text"/>	<input type="checkbox"/> 37. Nature trail	<input type="text"/>
<input type="checkbox"/> 30. Onsite car parking	<input type="text"/>	<input type="checkbox"/> 38. Trim trail	<input type="text"/>
<input checked="" type="checkbox"/> 31. Offsite car parking	<input type="text" value="2"/>	<input type="checkbox"/> 39. Drinking water fountain	<input type="text"/>
<input type="checkbox"/> 32. Cafe	<input type="text"/>	<input type="checkbox"/> 40. Lifebelts	<input type="text"/>
<input type="checkbox"/> 33. Community centre	<input type="text"/>	<input type="checkbox"/> 41. Public telephone	<input type="text"/>
<input checked="" type="checkbox"/> 34. Litter bins	<input type="text" value="2"/>	<input type="checkbox"/> 42. Cycle parking	<input type="text"/>

43. Other basic amenities:

Tick if scope for enhancement

Site ID:

84

Site Name:

Open Space, The Drive

Primary Typology:

Amenity greenspace

Section E - Multi-Functionality

Functions	Existing	Potential
1. Water attenuation	<input type="checkbox"/>	<input type="checkbox"/>
2. Reduce air pollution	<input type="checkbox"/>	<input type="checkbox"/>
3. Reduce noise pollution	<input type="checkbox"/>	<input type="checkbox"/>
4. Biodiversity/wildlife enhancement	<input type="checkbox"/>	<input type="checkbox"/>
5. Cultural heritage	<input type="checkbox"/>	<input type="checkbox"/>
6. Visual enhancement	<input checked="" type="checkbox"/>	<input type="checkbox"/>
7. Space for people/informal recreation	<input checked="" type="checkbox"/>	<input checked="" type="checkbox"/>
8. Play	<input type="checkbox"/>	<input type="checkbox"/>
9. Food growing	<input type="checkbox"/>	<input type="checkbox"/>
10. Separation function	<input type="checkbox"/>	<input type="checkbox"/>

Site ID: 84

Site Name: Open Space, The Drive

Primary Typology: Amenity greenspace

Quality and Value Summary

Quality Scores

Section A - Baseline Assessment

Section B - Field Assessment

Section C - Play Provision:

Section D - Active Recreation/
Sports Provision

Section E - Multi-Functionality

Overall Quality Score:

Value Scores

Section A - Baseline Assessment

Section B - Field Assessment

Section C - Play Provision:

Section D - Active Recreation/
Sports Provision

Section E - Multi-Functionality

Overall Value Score:

Site ID: 85

Site Name: Playing Field

Primary Typology: Outdoor sports facilities

Section A - Survey Information

Date of audit: 08/04/2016

Time spent surveying: 30mins

Surveyor: TB

Survey site access: Whole site



Questions that contribute to the Quality score are in green

Questions that contribute to the Value score are in Yellow

Baseline Assessment - Site Information

Site ID: 85

Typology: Outdoor sports facilities

Site name: Playing Field

Analysis Area: South Woodford

Easting: 541455

Area (Ha): 3.23

Northing: 191032

Baseline Assessment - Planning Designation

National (Statutory) - Score of 3 if present

- Listed building
- Scheduled Monument
- Site of Special Scientific Interest (SSSI)
- National Nature Reserve (NNR)
- Green Belt
- Public Footpath
- AONB
- SPA
- SAC
- Ramsar
- World Heritage Site (and buffer)

Regional - Score of 2 if present

- Site of Importance for Nature Conservation (SINC)
- MOL
- Green Chain
- Regionally Important Geological and Geomorphological Site

Local - Score of 1 if present

- Conservation Area
- Local Nature Reserve
- Locally Listed Building
- Historic Landscape Archaeological Priority Zone

National (Non-statutory) - Score of 3 if present

Site ID:

85

Site Name:

Playing Field

Primary Typology:

Outdoor sports facilities

EH Register of Historic Parks and Gardens

Sustrans Cycle Routes

Within a Flood Risk Zone

Community Involvement

Is there a 'Friends of' group for this site **+1**

Name of group:

Is there a programme of activities / events that **+1**

If so, score the quality of the events programme:

Management

Is there a full-time staff presence on site? **+1**

Has the site achieved a Green Flag award? **+3**

Has the site achieved a Green Pennant award? **+3**

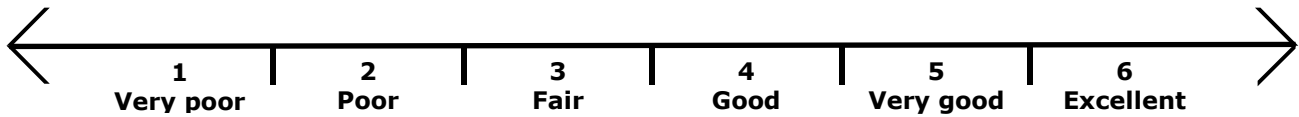
Has the site achieved a Green Heritage award? **+3**

Site ID: 85

Site Name: Playing Field

Primary Typology: Outdoor sports facilities

Section B - Field Assessment



A: Welcoming place

- 1. Welcoming:
- 2. Good and safe access:
- 3. Signage:
- 4. Equal access for all:
- 5. Site access:

B: Healthy, safe and secure

- 6. Safe equipment and facilities:
- 7. Personal security in open space:
- 8. Dog fouling:
- 9. Appropriate provision of facilities:
- 10. Quality of facilities:

C: Clean and well maintained

- 11. Litter and waste management:
- 12. Grounds maintenance and horticulture:
- 13. Building and infrastructure maintenance:

D: Sustainability

- 14. Environmental sustainability:
- 15. Waste minimisation:
- 16. Arboriculture and woodland management:

E: Conservation and heritage

- 17. Conservation of natural features, wild fauna and flora:
- 18. Conservation of landscape features:
- 19. Conservation of buildings and structures:
- 20. Structural townscape role:

F: Community involvement

- 21. Community involvement in management and development:
- 22. Appropriate provision for community:

G: Marketing

- 23. Marketing and promotion:
- 24. Provision of appropriate information:
- 25. Provision of appropriate educational / information:

H: Comments

Site ID: 85

Site Name: Playing Field

Primary Typology: Outdoor sports facilities

Section C - Play Provision

1. If a play area is within site, please note type (if known):

2. Is there play equipment on site?

If so;

3. How many separate items of equipment? **+1 for each item**

4. Which age groups are catered for? (+1 each)

A. Under 5 years

B. 5 to 11 years

C. Over 11 years

5. Which play activities are provided for? (+1 each)

A. Balancing

D. Sliding

G. Rotating

J. Counting

B. Rocking

E. Social Play

H. Jumping

K. Touching

C. Climbing / Agility

F. Swinging

I. Viewing

6. Is there impact absorbant surfacing around the equipment? **+1**

7. Is the play area fenced off from the rest of the open space? **+1**

If so;

8. Are there benches within the enclosure? **+1**

9. Are there litter bins within the enclosure? **+1**

10. Are gates outward opening? **+1**

11. Are gates self closing? **+1**

12. Is there a play area notice at the entrance stating dog free, children only and emergencycontacts? **+1**

13. Is there space within the enclosure, separate from the equipped area, for informal play/ general? **+1**

14. Overall condition of play equipment (Score 1-3)

15. Is there other provision for play on site **+1**

16. If so, what? (Note condition for each feature, score 1-5)

A. MUGA

B. Interactive water play feature

C. Rebound wall

D. Skateboarding ramps

E. Youth shelter

F. Other

G. Overall condition of other play provision

17. Tick if scope for enhancement?

Site ID: 85

Site Name: Playing Field

Primary Typology: Outdoor sports facilities

Section D - Active recreation / sport provision

Is this part of the site accessible?

Note - the number and condition score for each type of facility present on the site (score 1 - 3)

	No.	Score	Details (e.g. pitch surface)
1. Athletics track	<input type="text"/>	<input type="text"/>	<input type="text"/>
2. Football pitch (full size)	<input type="text" value="1"/>	<input type="text" value="2"/>	<input type="text"/>
3. Football pitch (junior)	<input type="text" value="2"/>	<input type="text" value="2"/>	<input type="text"/>
4. Rugby pitch	<input type="text"/>	<input type="text"/>	<input type="text"/>
5. Cricket pitch	<input type="text"/>	<input type="text"/>	<input type="text"/>
6. Outdoor bowls	<input type="text"/>	<input type="text"/>	<input type="text"/>
7. Other pitch	<input type="text"/>	<input type="text"/>	<input type="text"/>
8. Golf	<input type="text"/>	<input type="text"/>	<input type="text"/>
9. Other facilities	<input type="text"/>	<input type="text"/>	<input type="text"/>

Tick if scope for enhancement

Evidence of informal recreational use

10. What evidence of informal recreation was apparent at the time of the audit? **+1 each**

- a. Walking / dog walking
- b. Children's play
- c. Teenagers 'hanging out'
- d. Sitting / relaxing
- e. Desire lines
- f. Horse riding
- g. Skateboarding
- h. Cycling

i. Other:

j: Overall provision for information recreation (score 1-3):

Tick if scope for enhancement

Basic amenities / site furniture provision

+1 each	Score (1-3)	+1 each	Score (1-3)
<input type="checkbox"/> 27. Operational toilets	<input type="text"/>	<input checked="" type="checkbox"/> 35. Dog bins	<input type="text" value="2"/>
<input type="checkbox"/> 28. Disabled toilets	<input type="text"/>	<input type="checkbox"/> 36. Seating	<input type="text"/>
<input type="checkbox"/> 29. Staff office	<input type="text"/>	<input type="checkbox"/> 37. Nature trail	<input type="text"/>
<input type="checkbox"/> 30. Onsite car parking	<input type="text"/>	<input type="checkbox"/> 38. Trim trail	<input type="text"/>
<input checked="" type="checkbox"/> 31. Offsite car parking	<input type="text" value="2"/>	<input type="checkbox"/> 39. Drinking water fountain	<input type="text"/>
<input type="checkbox"/> 32. Cafe	<input type="text"/>	<input type="checkbox"/> 40. Lifebelts	<input type="text"/>
<input type="checkbox"/> 33. Community centre	<input type="text"/>	<input type="checkbox"/> 41. Public telephone	<input type="text"/>
<input type="checkbox"/> 34. Litter bins	<input type="text"/>	<input type="checkbox"/> 42. Cycle parking	<input type="text"/>

43. Other basic amenities:

Tick if scope for enhancement

Site ID: 85

Site Name: Playing Field

Primary Typology: Outdoor sports facilities

Section E - Multi-Functionality

Functions	Existing	Potential
1. Water attenuation	<input type="checkbox"/>	<input checked="" type="checkbox"/>
2. Reduce air pollution	<input type="checkbox"/>	<input checked="" type="checkbox"/>
3. Reduce noise pollution	<input type="checkbox"/>	<input checked="" type="checkbox"/>
4. Biodiversity/wildlife enhancement	<input checked="" type="checkbox"/>	<input checked="" type="checkbox"/>
5. Cultural heritage	<input type="checkbox"/>	<input type="checkbox"/>
6. Visual enhancement	<input type="checkbox"/>	<input checked="" type="checkbox"/>
7. Space for people/informal recreation	<input checked="" type="checkbox"/>	<input type="checkbox"/>
8. Play	<input type="checkbox"/>	<input checked="" type="checkbox"/>
9. Food growing	<input type="checkbox"/>	<input type="checkbox"/>
10. Separation function	<input checked="" type="checkbox"/>	<input checked="" type="checkbox"/>

Site ID: 85

Site Name: Playing Field

Primary Typology: Outdoor sports facilities

Quality and Value Summary

Quality Scores

Section A - Baseline Assessment

Section B - Field Assessment

Section C - Play Provision:

Section D - Active Recreation/
Sports Provision

Section E - Multi-Functionality

Overall Quality Score:

Value Scores

Section A - Baseline Assessment

Section B - Field Assessment

Section C - Play Provision:

Section D - Active Recreation/
Sports Provision

Section E - Multi-Functionality

Overall Value Score:

Site ID: 89

Site Name: Cocked Hat Plantation

Primary Typology: Natural and semi-natural greenspace

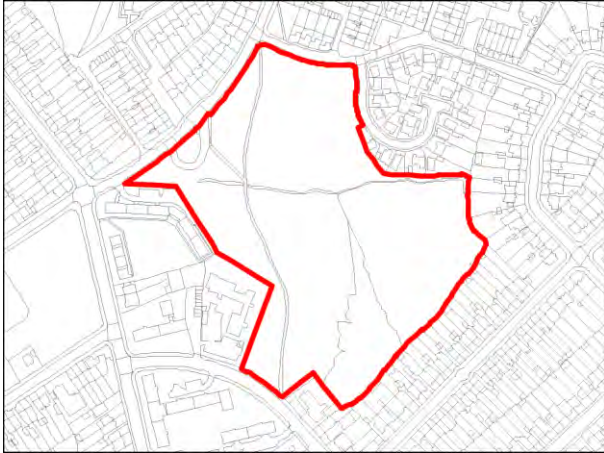
Section A - Survey Information

Date of audit: 08/04/2016

Time spent surveying:

Surveyor: MP

Survey site access: Whole site



Questions that contribute to the Quality score are in green

Questions that contribute to the Value score are in Yellow

Baseline Assessment - Site Information

Site ID: 89

Typology: Natural and semi-natural greenspace

Site name: Cocked Hat Plantation

Analysis Area: Barkingside

Easting: 542932

Area (Ha): 3.81

Northing: 190541

Baseline Assessment - Planning Designation

National (Statutory) - Score of 3 if present

- Listed building
- Scheduled Monument
- Site of Special Scientific Interest (SSSI)
- National Nature Reserve (NNR)
- Green Belt
- Public Footpath
- AONB
- SPA
- SAC
- Ramsar
- World Heritage Site (and buffer)

Regional - Score of 2 if present

- Site of Importance for Nature Conservation (SINC)
- MOL
- Green Chain
- Regionally Important Geological and Geomorphological Site

Local - Score of 1 if present

- Conservation Area
- Local Nature Reserve
- Locally Listed Building
- Historic Landscape Archaeological Priority Zone

National (Non-statutory) - Score of 3 if present

Site ID:

89

Site Name:

Cocked Hat Plantation

Primary Typology:

Natural and semi-natural greenspace

- EH Register of Historic Parks and Gardens**
- Sustrans Cycle Routes**
- Within a Flood Risk Zone**

Community Involvement

Is there a 'Friends of' group for this site **+1**

Name of group:

Is there a programme of activities / events that **+1**

If so, score the quality of the events programme:

Management

Is there a full-time staff presence on site? **+1**

Has the site achieved a Green Flag award? **+3**

Has the site achieved a Green Pennant award? **+3**

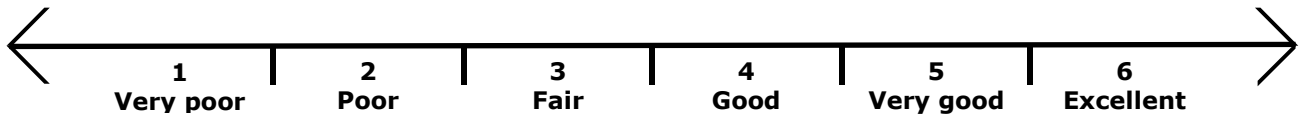
Has the site achieved a Green Heritage award? **+3**

Site ID: 89

Site Name: Coked Hat Plantation

Primary Typology: Natural and semi-natural greenspace

Section B - Field Assessment



A: Welcoming place

- 1. Welcoming:
- 2. Good and safe access:
- 3. Signage:
- 4. Equal access for all:
- 5. Site access:

B: Healthy, safe and secure

- 6. Safe equipment and facilities:
- 7. Personal security in open space:
- 8. Dog fouling:
- 9. Appropriate provision of facilities:
- 10. Quality of facilities:

C: Clean and well maintained

- 11. Litter and waste management:
- 12. Grounds maintenance and horticulture:
- 13. Building and infrastructure maintenance:

D: Sustainability

- 14. Environmental sustainability:
- 15. Waste minimisation:
- 16. Arboriculture and woodland management:

E: Conservation and heritage

- 17. Conservation of natural features, wild fauna and flora:
- 18. Conservation of landscape features:
- 19. Conservation of buildings and structures:
- 20. Structural townscape role:

F: Community involvement

- 21. Community involvement in management and development:
- 22. Appropriate provision for community:

G: Marketing

- 23. Marketing and promotion:
- 24. Provision of appropriate information:
- 25. Provision of appropriate educational / information:

H: Comments

Site ID: 89

Site Name: Cocked Hat Plantation

Primary Typology: Natural and semi-natural greenspace

Section C - Play Provision

1. If a play area is within site, please note type (if known):

2. Is there play equipment on site?

If so;

3. How many separate items of equipment? **+1 for each item**

4. Which age groups are catered for? (+1 each)

A. Under 5 years

B. 5 to 11 years

C. Over 11 years

5. Which play activities are provided for? (+1 each)

A. Balancing

D. Sliding

G. Rotating

J. Counting

B. Rocking

E. Social Play

H. Jumping

K. Touching

C. Climbing / Agility

F. Swinging

I. Viewing

6. Is there impact absorbant surfacing around the equipment? **+1**

7. Is the play area fenced off from the rest of the open space? **+1**

If so;

8. Are there benches within the enclosure? **+1**

9. Are there litter bins within the enclosure? **+1**

10. Are gates outward opening? **+1**

11. Are gates self closing? **+1**

12. Is there a play area notice at the entrance stating dog free, children only and emergencycontacts? **+1**

13. Is there space within the enclosure, separate from the equipped area, for informal play/ general? **+1**

14. Overall condition of play equipment (Score 1-3)

15. Is there other provision for play on site **+1**

16. If so, what? (Note condition for each feature, score 1-5)

A. MUGA

B. Interactive water play feature

C. Rebound wall

D. Skateboarding ramps

E. Youth shelter

F. Other

G. Overall condition of other play provision

17. Tick if scope for enhancement?

Site ID: 89

Site Name: Cocked Hat Plantation

Primary Typology: Natural and semi-natural greenspace

Section D - Active recreation / sport provision

Is this part of the site accessible?

Note - the number and condition score for each type of facility present on the site (score 1 - 3)

	No.	Score	Details (e.g. pitch surface)
1. Athletics track	<input type="text"/>	<input type="text"/>	<input type="text"/>
2. Football pitch (full size)	<input type="text"/>	<input type="text"/>	<input type="text"/>
3. Football pitch (junior)	<input type="text"/>	<input type="text"/>	<input type="text"/>
4. Rugby pitch	<input type="text"/>	<input type="text"/>	<input type="text"/>
5. Cricket pitch	<input type="text"/>	<input type="text"/>	<input type="text"/>
6. Outdoor bowls	<input type="text"/>	<input type="text"/>	<input type="text"/>
7. Other pitch	<input type="text"/>	<input type="text"/>	<input type="text"/>
8. Golf	<input type="text"/>	<input type="text"/>	<input type="text"/>
9. Other facilities	<input type="text"/>	<input type="text"/>	<input type="text"/>

Tick if scope for enhancement

Evidence of informal recreational use

10. What evidence of informal recreation was apparent at the time of the audit? **+1 each**

- | | |
|--|---|
| <input checked="" type="checkbox"/> a. Walking / dog walking | <input type="checkbox"/> e. Desire lines |
| <input type="checkbox"/> b. Children's play | <input type="checkbox"/> f. Horse riding |
| <input checked="" type="checkbox"/> c. Teenagers 'hanging out' | <input type="checkbox"/> g. Skateboarding |
| <input type="checkbox"/> d. Sitting / relaxing | <input type="checkbox"/> h. Cycling |

i. Other:

j: Overall provision for information recreation (score 1-3):

Tick if scope for enhancement

Basic amenities / site furniture provision

+1 each	Score (1-3)	+1 each	Score (1-3)
<input type="checkbox"/> 27. Operational toilets	<input type="text"/>	<input checked="" type="checkbox"/> 35. Dog bins	<input type="text" value="1"/>
<input type="checkbox"/> 28. Disabled toilets	<input type="text"/>	<input type="checkbox"/> 36. Seating	<input type="text"/>
<input type="checkbox"/> 29. Staff office	<input type="text"/>	<input type="checkbox"/> 37. Nature trail	<input type="text"/>
<input type="checkbox"/> 30. Onsite car parking	<input type="text"/>	<input type="checkbox"/> 38. Trim trail	<input type="text"/>
<input type="checkbox"/> 31. Offsite car parking	<input type="text"/>	<input type="checkbox"/> 39. Drinking water fountain	<input type="text"/>
<input type="checkbox"/> 32. Cafe	<input type="text"/>	<input type="checkbox"/> 40. Lifebelts	<input type="text"/>
<input type="checkbox"/> 33. Community centre	<input type="text"/>	<input type="checkbox"/> 41. Public telephone	<input type="text"/>
<input checked="" type="checkbox"/> 34. Litter bins	<input type="text" value="2"/>	<input type="checkbox"/> 42. Cycle parking	<input type="text"/>

43. Other basic amenities:

Tick if scope for enhancement

Site ID: 89

Site Name: Cocked Hat Plantation

Primary Typology: Natural and semi-natural greenspace

Section E - Multi-Functionality

Functions	Existing	Potential
1. Water attenuation	<input type="checkbox"/>	<input checked="" type="checkbox"/>
2. Reduce air pollution	<input checked="" type="checkbox"/>	<input type="checkbox"/>
3. Reduce noise pollution	<input type="checkbox"/>	<input type="checkbox"/>
4. Biodiversity/wildlife enhancement	<input checked="" type="checkbox"/>	<input checked="" type="checkbox"/>
5. Cultural heritage	<input type="checkbox"/>	<input type="checkbox"/>
6. Visual enhancement	<input checked="" type="checkbox"/>	<input checked="" type="checkbox"/>
7. Space for people/informal recreation	<input checked="" type="checkbox"/>	<input checked="" type="checkbox"/>
8. Play	<input type="checkbox"/>	<input checked="" type="checkbox"/>
9. Food growing	<input type="checkbox"/>	<input type="checkbox"/>
10. Separation function	<input type="checkbox"/>	<input type="checkbox"/>

Site ID: 89

Site Name: Cocked Hat Plantation

Primary Typology: Natural and semi-natural greenspace

Quality and Value Summary

Quality Scores

Section A - Baseline Assessment

Section B - Field Assessment

Section C - Play Provision:

Section D - Active Recreation/
Sports Provision

Section E - Multi-Functionality

Overall Quality Score:

Value Scores

Section A - Baseline Assessment

Section B - Field Assessment

Section C - Play Provision:

Section D - Active Recreation/
Sports Provision

Section E - Multi-Functionality

Overall Value Score:

Site ID: 90

Site Name: Aldersbrook Tennis Courts

Primary Typology: Outdoor sports facilities

Section A - Survey Information

Date of audit: 08/04/2016

Time spent surveying: 15mins

Surveyor: RT

Survey site access: No access



Questions that contribute to the Quality score are in green

Questions that contribute to the Value score are in Yellow

Baseline Assessment - Site Information

Site ID: 90

Typology: Outdoor sports facilities

Site name: Aldersbrook Tennis Courts

Analysis Area: South Woodford

Easting: 540419

Area (Ha): 0.76

Northing: 187089

Baseline Assessment - Planning Designation

National (Statutory) - Score of 3 if present

- Listed building
- Scheduled Monument
- Site of Special Scientific Interest (SSSI)
- National Nature Reserve (NNR)
- Green Belt
- Public Footpath
- AONB
- SPA
- SAC
- Ramsar
- World Heritage Site (and buffer)

Regional - Score of 2 if present

- Site of Importance for Nature Conservation (SINC)
- MOL
- Green Chain
- Regionally Important Geological and Geomorphological Site

Local - Score of 1 if present

- Conservation Area
- Local Nature Reserve
- Locally Listed Building
- Historic Landscape Archaeological Priority Zone

National (Non-statutory) - Score of 3 if present

Site ID:

90

Site Name:

Aldersbrook Tennis Courts

Primary Typology:

Outdoor sports facilities

EH Register of Historic Parks and Gardens

Sustrans Cycle Routes

Within a Flood Risk Zone

Community Involvement

Is there a 'Friends of' group for this site **+1**

Name of group:

Is there a programme of activities / events that **+1**

If so, score the quality of the events programme:

Management

Is there a full-time staff presence on site? **+1**

Has the site achieved a Green Flag award? **+3**

Has the site achieved a Green Pennant award? **+3**

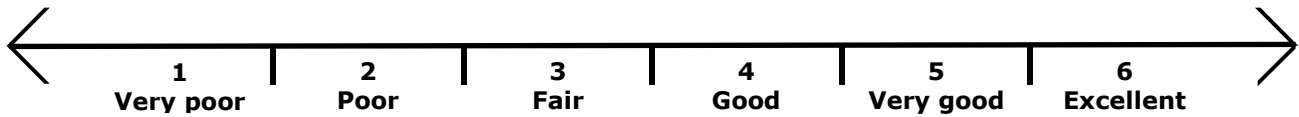
Has the site achieved a Green Heritage award? **+3**

Site ID: 90

Site Name: Aldersbrook Tennis Courts

Primary Typology: Outdoor sports facilities

Section B - Field Assessment



A: Welcoming place

- 1. Welcoming:
- 2. Good and safe access:
- 3. Signage:
- 4. Equal access for all:
- 5. Site access:

B: Healthy, safe and secure

- 6. Safe equipment and facilities:
- 7. Personal security in open space:
- 8. Dog fouling:
- 9. Appropriate provision of facilities:
- 10. Quality of facilities:

C: Clean and well maintained

- 11. Litter and waste management:
- 12. Grounds maintenance and horticulture:
- 13. Building and infrastructure maintenance:

D: Sustainability

- 14. Environmental sustainability:
- 15. Waste minimisation:
- 16. Arboriculture and woodland management:

E: Conservation and heritage

- 17. Conservation of natural features, wild fauna and flora:
- 18. Conservation of landscape features:
- 19. Conservation of buildings and structures:
- 20. Structural townscape role:

F: Community involvement

- 21. Community involvement in management and development:
- 22. Appropriate provision for community:

G: Marketing

- 23. Marketing and promotion:
- 24. Provision of appropriate information:
- 25. Provision of appropriate educational / information:

H: Comments

A tennis facility only open for members use.

Site ID: 90

Site Name: Aldersbrook Tennis Courts

Primary Typology: Outdoor sports facilities

Section C - Play Provision

1. If a play area is within site, please note type (if known):

2. Is there play equipment on site?

If so;

3. How many separate items of equipment? **+1 for each item**

4. Which age groups are catered for? (+1 each)

A. Under 5 years

B. 5 to 11 years

C. Over 11 years

5. Which play activities are provided for? (+1 each)

A. Balancing

D. Sliding

G. Rotating

J. Counting

B. Rocking

E. Social Play

H. Jumping

K. Touching

C. Climbing / Agility

F. Swinging

I. Viewing

6. Is there impact absorbant surfacing around the equipment? **+1**

7. Is the play area fenced off from the rest of the open space? **+1**

If so;

8. Are there benches within the enclosure? **+1**

9. Are there litter bins within the enclosure? **+1**

10. Are gates outward opening? **+1**

11. Are gates self closing? **+1**

12. Is there a play area notice at the entrance stating dog free, children only and emergencycontacts? **+1**

13. Is there space within the enclosure, separate from the equipped area, for informal play/ general? **+1**

14. Overall condition of play equipment (Score 1-3)

15. Is there other provision for play on site **+1**

16. If so, what? (Note condition for each feature, score 1-5)

A. MUGA

B. Interactive water play feature

C. Rebound wall

D. Skateboarding ramps

E. Youth shelter

F. Other

G. Overall condition of other play provision

17. Tick if scope for enhancement?

Site ID: 90

Site Name: Aldersbrook Tennis Courts

Primary Typology: Outdoor sports facilities

Section D - Active recreation / sport provision

Is this part of the site accessible?

Note - the number and condition score for each type of facility present on the site (score 1 - 3)

	No.	Score	Details (e.g. pitch surface)
1. Athletics track			
2. Football pitch (full size)			
3. Football pitch (junior)			
4. Rugby pitch			
5. Cricket pitch			
6. Outdoor bowls			
7. Other pitch			
8. Golf			
9. Other facilities	6	2	

Tick if scope for enhancement

Evidence of informal recreational use

10. What evidence of informal recreation was apparent at the time of the audit? **+1 each**

- a. Walking / dog walking
- b. Children's play
- c. Teenagers 'hanging out'
- d. Sitting / relaxing
- e. Desire lines
- f. Horse riding
- g. Skateboarding
- h. Cycling

i. Other:

j: Overall provision for information recreation (score 1-3):

Tick if scope for enhancement

Basic amenities / site furniture provision

+1 each	Score (1-3)	+1 each	Score (1-3)
<input type="checkbox"/> 27. Operational toilets		<input type="checkbox"/> 35. Dog bins	
<input type="checkbox"/> 28. Disabled toilets		<input checked="" type="checkbox"/> 36. Seating	2
<input type="checkbox"/> 29. Staff office		<input type="checkbox"/> 37. Nature trail	
<input type="checkbox"/> 30. Onsite car parking		<input type="checkbox"/> 38. Trim trail	
<input checked="" type="checkbox"/> 31. Offsite car parking	2	<input type="checkbox"/> 39. Drinking water fountain	
<input type="checkbox"/> 32. Cafe		<input type="checkbox"/> 40. Lifebelts	
<input type="checkbox"/> 33. Community centre		<input type="checkbox"/> 41. Public telephone	
<input checked="" type="checkbox"/> 34. Litter bins	2	<input type="checkbox"/> 42. Cycle parking	

43. Other basic amenities:

Tick if scope for enhancement

Site ID: 90

Site Name: Aldersbrook Tennis Courts

Primary Typology: Outdoor sports facilities

Section E - Multi-Functionality

Functions	Existing	Potential
1. Water attenuation	<input type="checkbox"/>	<input type="checkbox"/>
2. Reduce air pollution	<input type="checkbox"/>	<input type="checkbox"/>
3. Reduce noise pollution	<input type="checkbox"/>	<input type="checkbox"/>
4. Biodiversity/wildlife enhancement	<input type="checkbox"/>	<input type="checkbox"/>
5. Cultural heritage	<input type="checkbox"/>	<input type="checkbox"/>
6. Visual enhancement	<input type="checkbox"/>	<input checked="" type="checkbox"/>
7. Space for people/informal recreation	<input type="checkbox"/>	<input type="checkbox"/>
8. Play	<input checked="" type="checkbox"/>	<input type="checkbox"/>
9. Food growing	<input type="checkbox"/>	<input type="checkbox"/>
10. Separation function	<input type="checkbox"/>	<input type="checkbox"/>

Site ID: 90

Site Name: Aldersbrook Tennis Courts

Primary Typology: Outdoor sports facilities

Quality and Value Summary

Quality Scores

Section A - Baseline Assessment

Section B - Field Assessment

Section C - Play Provision:

Section D - Active Recreation/
Sports Provision

Section E - Multi-Functionality

Overall Quality Score:

Value Scores

Section A - Baseline Assessment

Section B - Field Assessment

Section C - Play Provision:

Section D - Active Recreation/
Sports Provision

Section E - Multi-Functionality

Overall Value Score:

Site ID: 91 Site Name: Nightingale Lane Green

Primary Typology: Parks and gardens

Section A - Survey Information

Date of audit: 26/04/2016

Time spent surveying: 15

Surveyor: SW

Survey site access: Whole site



Questions that contribute to the Quality score are in green

Questions that contribute to the Value score are in Yellow

Baseline Assessment - Site Information

Site ID: 91

Typology: Parks and gardens

Site name: Nightingale Lane Green

Analysis Area: South Woodford

Easting: 540666

Area (Ha): 0.12

Northing: 188891

Baseline Assessment - Planning Designation

National (Statutory) - Score of 3 if present

- Listed building
- Scheduled Monument
- Site of Special Scientific Interest (SSSI)
- National Nature Reserve (NNR)
- Green Belt
- Public Footpath
- AONB
- SPA
- SAC
- Ramsar
- World Heritage Site (and buffer)

Regional - Score of 2 if present

- Site of Importance for Nature Conservation (SINC)
- MOL
- Green Chain
- Regionally Important Geological and Geomorphological Site

Local - Score of 1 if present

- Conservation Area
- Local Nature Reserve
- Locally Listed Building
- Historic Landscape Archaeological Priority Zone

National (Non-statutory) - Score of 3 if present

Site ID:

91

Site Name:

Nightingale Lane Green

Primary Typology:

Parks and gardens

- EH Register of Historic Parks and Gardens**
- Sustrans Cycle Routes**
- Within a Flood Risk Zone**

Community Involvement

Is there a 'Friends of' group for this site **+1**

Name of group:

Is there a programme of activities / events that **+1**

If so, score the quality of the events programme:

Management

Is there a full-time staff presence on site? **+1**

Has the site achieved a Green Flag award? **+3**

Has the site achieved a Green Pennant award? **+3**

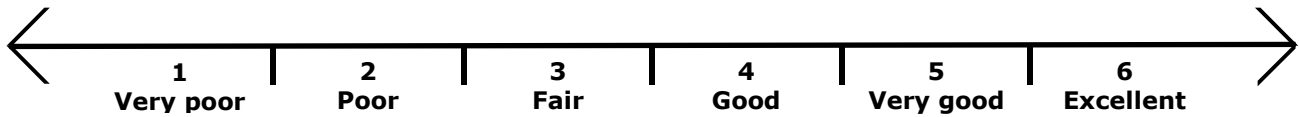
Has the site achieved a Green Heritage award? **+3**

Site ID: 91

Site Name: Nightingale Lane Green

Primary Typology: Parks and gardens

Section B - Field Assessment



A: Welcoming place

- 1. Welcoming:
- 2. Good and safe access:
- 3. Signage:
- 4. Equal access for all:
- 5. Site access:

B: Healthy, safe and secure

- 6. Safe equipment and facilities:
- 7. Personal security in open space:
- 8. Dog fouling:
- 9. Appropriate provision of facilities:
- 10. Quality of facilities:

C: Clean and well maintained

- 11. Litter and waste management:
- 12. Grounds maintenance and horticulture:
- 13. Building and infrastructure maintenance:

D: Sustainability

- 14. Environmental sustainability:
- 15. Waste minimisation:
- 16. Arboriculture and woodland management:

E: Conservation and heritage

- 17. Conservation of natural features, wild fauna and flora:
- 18. Conservation of landscape features:
- 19. Conservation of buildings and structures:
- 20. Structural townscape role:

F: Community involvement

- 21. Community involvement in management and development:
- 22. Appropriate provision for community:

G: Marketing

- 23. Marketing and promotion:
- 24. Provision of appropriate information:
- 25. Provision of appropriate educational / information:

H: Comments

Site ID:

91

Site Name:

Nightingale Lane Green

Primary Typology:

Parks and gardens

Section C - Play Provision

1. If a play area is within site, please note type (if known):

2. Is there play equipment on site?

If so;

3. How many separate items of equipment?

+1 for each item

4. Which age groups are catered for? (+1 each)

A. Under 5 years

B. 5 to 11 years

C. Over 11 years

5. Which play activities are provided for? (+1 each)

A. Balancing

D. Sliding

G. Rotating

J. Counting

B. Rocking

E. Social Play

H. Jumping

K. Touching

C. Climbing / Agility

F. Swinging

I. Viewing

6. Is there impact absorbant surfacing around the equipment?

+1

7. Is the play area fenced off from the rest of the open space?

+1

If so;

8. Are there benches within the enclosure?

+1

9. Are there litter bins within the enclosure?

+1

10. Are gates outward opening?

+1

11. Are gates self closing?

+1

12. Is there a play area notice at the entrance stating dog free, children only and emergencycontacts?

+1

13. Is there space within the enclosure, separate from the equipped area, for informal play/ general?

+1

14. Overall condition of play equipment (Score 1-3)

15. Is there other provision for play on site **+1**

16. If so, what? (Note condition for each feature, score 1-5)

A. MUGA

B. Interactive water play feature

C. Rebound wall

D. Skateboarding ramps

E. Youth shelter

F. Other

G. Overall condition of other play provision

17. Tick if scope for enhancement?

Site ID: 91

Site Name: Nightingale Lane Green

Primary Typology: Parks and gardens

Section D - Active recreation / sport provision

Is this part of the site accessible?

Note - the number and condition score for each type of facility present on the site (score 1 - 3)

	No.	Score	Details (e.g. pitch surface)
1. Athletics track	<input type="text"/>	<input type="text"/>	<input type="text"/>
2. Football pitch (full size)	<input type="text"/>	<input type="text"/>	<input type="text"/>
3. Football pitch (junior)	<input type="text"/>	<input type="text"/>	<input type="text"/>
4. Rugby pitch	<input type="text"/>	<input type="text"/>	<input type="text"/>
5. Cricket pitch	<input type="text"/>	<input type="text"/>	<input type="text"/>
6. Outdoor bowls	<input type="text"/>	<input type="text"/>	<input type="text"/>
7. Other pitch	<input type="text"/>	<input type="text"/>	<input type="text"/>
8. Golf	<input type="text"/>	<input type="text"/>	<input type="text"/>
9. Other facilities	<input type="text"/>	<input type="text"/>	<input type="text"/>

Tick if scope for enhancement

Evidence of informal recreational use

10. What evidence of informal recreation was apparent at the time of the audit? **+1 each**

- | | |
|--|---|
| <input checked="" type="checkbox"/> a. Walking / dog walking | <input checked="" type="checkbox"/> e. Desire lines |
| <input type="checkbox"/> b. Children's play | <input type="checkbox"/> f. Horse riding |
| <input type="checkbox"/> c. Teenagers 'hanging out' | <input type="checkbox"/> g. Skateboarding |
| <input checked="" type="checkbox"/> d. Sitting / relaxing | <input type="checkbox"/> h. Cycling |

i. Other:

j: Overall provision for information recreation (score 1-3):

Tick if scope for enhancement

Basic amenities / site furniture provision

+1 each	Score (1-3)	+1 each	Score (1-3)
<input type="checkbox"/> 27. Operational toilets	<input type="text"/>	<input checked="" type="checkbox"/> 35. Dog bins	<input type="text" value="2"/>
<input type="checkbox"/> 28. Disabled toilets	<input type="text"/>	<input checked="" type="checkbox"/> 36. Seating	<input type="text" value="3"/>
<input type="checkbox"/> 29. Staff office	<input type="text"/>	<input type="checkbox"/> 37. Nature trail	<input type="text"/>
<input type="checkbox"/> 30. Onsite car parking	<input type="text"/>	<input type="checkbox"/> 38. Trim trail	<input type="text"/>
<input checked="" type="checkbox"/> 31. Offsite car parking	<input type="text" value="2"/>	<input type="checkbox"/> 39. Drinking water fountain	<input type="text"/>
<input type="checkbox"/> 32. Cafe	<input type="text"/>	<input type="checkbox"/> 40. Lifebelts	<input type="text"/>
<input type="checkbox"/> 33. Community centre	<input type="text"/>	<input checked="" type="checkbox"/> 41. Public telephone	<input type="text" value="2"/>
<input checked="" type="checkbox"/> 34. Litter bins	<input type="text" value="3"/>	<input type="checkbox"/> 42. Cycle parking	<input type="text"/>

43. Other basic amenities:

Tick if scope for enhancement

Site ID:

91

Site Name:

Nightingale Lane Green

Primary Typology:

Parks and gardens

Section E - Multi-Functionality

Functions

Existing

Potential

1. Water attenuation	<input type="checkbox"/>	<input type="checkbox"/>
2. Reduce air pollution	<input checked="" type="checkbox"/>	<input type="checkbox"/>
3. Reduce noise pollution	<input type="checkbox"/>	<input type="checkbox"/>
4. Biodiversity/wildlife enhancement	<input type="checkbox"/>	<input type="checkbox"/>
5. Cultural heritage	<input type="checkbox"/>	<input type="checkbox"/>
6. Visual enhancement	<input checked="" type="checkbox"/>	<input type="checkbox"/>
7. Space for people/informal recreation	<input checked="" type="checkbox"/>	<input type="checkbox"/>
8. Play	<input type="checkbox"/>	<input type="checkbox"/>
9. Food growing	<input type="checkbox"/>	<input type="checkbox"/>
10. Separation function	<input checked="" type="checkbox"/>	<input type="checkbox"/>

Site ID: 91

Site Name: Nightingale Lane Green

Primary Typology: Parks and gardens

Quality and Value Summary

Quality Scores

Section A - Baseline Assessment

Section B - Field Assessment

Section C - Play Provision:

Section D - Active Recreation/
Sports Provision

Section E - Multi-Functionality

Overall Quality Score:

Value Scores

Section A - Baseline Assessment

Section B - Field Assessment

Section C - Play Provision:

Section D - Active Recreation/
Sports Provision

Section E - Multi-Functionality

Overall Value Score:

Site ID: 92 Site Name: Elmhurst Gardens

Primary Typology: Parks and gardens

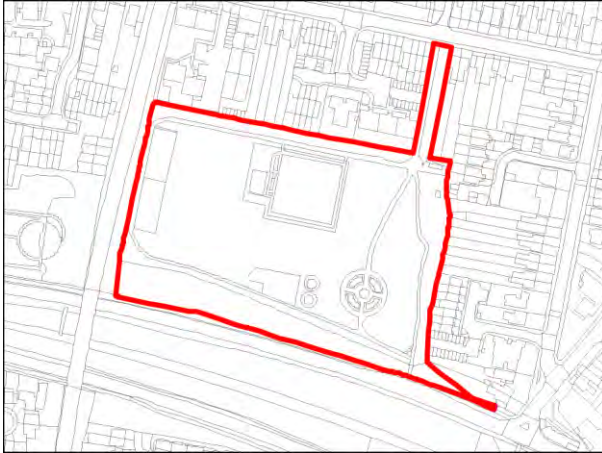
Section A - Survey Information

Date of audit: 08/04/2016

Time spent surveying: 1.0hour

Surveyor: TB

Survey site access: Whole site



Questions that contribute to the Quality score are in green

Questions that contribute to the Value score are in Yellow

Baseline Assessment - Site Information

Site ID: 92

Typology: Parks and gardens

Site name: Elmhurst Gardens

Analysis Area: South Woodford

Easting: 540731

Area (Ha): 2.83

Northing: 190599

Baseline Assessment - Planning Designation

National (Statutory) - Score of 3 if present

- Listed building
- Scheduled Monument
- Site of Special Scientific Interest (SSSI)
- National Nature Reserve (NNR)
- Green Belt
- Public Footpath
- AONB
- SPA
- SAC
- Ramsar
- World Heritage Site (and buffer)

Regional - Score of 2 if present

- Site of Importance for Nature Conservation (SINC)
- MOL
- Green Chain
- Regionally Important Geological and Geomorphological Site

Local - Score of 1 if present

- Conservation Area
- Local Nature Reserve
- Locally Listed Building
- Historic Landscape Archaeological Priority Zone

National (Non-statutory) - Score of 3 if present

Site ID:

92

Site Name:

Elmhurst Gardens

Primary Typology:

Parks and gardens

- EH Register of Historic Parks and Gardens
- Sustrans Cycle Routes
- Within a Flood Risk Zone

Community Involvement

Is there a 'Friends of' group for this site +1

Name of group: Friends of Elmhurst Gardens

Is there a programme of activities / events that +1

If so, score the quality of the events programme:

Management

Is there a full-time staff presence on site? +1

Has the site achieved a Green Flag award? +3

Has the site achieved a Green Pennant award? +3

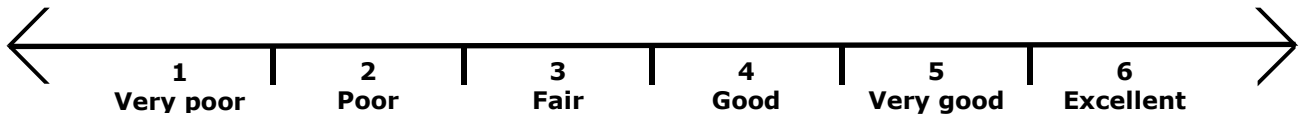
Has the site achieved a Green Heritage award? +3

Site ID: 92

Site Name: Elmhurst Gardens

Primary Typology: Parks and gardens

Section B - Field Assessment



A: Welcoming place

- 1. Welcoming:
- 2. Good and safe access:
- 3. Signage:
- 4. Equal access for all:
- 5. Site access:

B: Healthy, safe and secure

- 6. Safe equipment and facilities:
- 7. Personal security in open space:
- 8. Dog fouling:
- 9. Appropriate provision of facilities:
- 10. Quality of facilities:

C: Clean and well maintained

- 11. Litter and waste management:
- 12. Grounds maintenance and horticulture:
- 13. Building and infrastructure maintenance:

D: Sustainability

- 14. Environmental sustainability:
- 15. Waste minimisation:
- 16. Arboriculture and woodland management:

E: Conservation and heritage

- 17. Conservation of natural features, wild fauna and flora:
- 18. Conservation of landscape features:
- 19. Conservation of buildings and structures:
- 20. Structural townscape role:

F: Community involvement

- 21. Community involvement in management and development:
- 22. Appropriate provision for community:

G: Marketing

- 23. Marketing and promotion:
- 24. Provision of appropriate information:
- 25. Provision of appropriate educational / information:

H: Comments

Site ID: 92

Site Name: Elmhurst Gardens

Primary Typology: Parks and gardens

Section C - Play Provision

1. If a play area is within site, please note type (if known): Local playable space

2. Is there play equipment on site?

If so;

3. How many separate items of equipment? +1 for each item

4. Which age groups are catered for? (+1 each)

A. Under 5 years B. 5 to 11 years C. Over 11 years

5. Which play activities are provided for? (+1 each)

A. Balancing D. Sliding G. Rotating J. Counting
 B. Rocking E. Social Play H. Jumping K. Touching
 C. Climbing / Agility F. Swinging I. Viewing

6. Is there impact absorbant surfacing around the equipment? +1

7. Is the play area fenced off from the rest of the open space? +1

If so;

8. Are there benches within the enclosure? +1

9. Are there litter bins within the enclosure? +1

10. Are gates outward opening? +1

11. Are gates self closing? +1

12. Is there a play area notice at the entrance stating dog free, children only and emergencycontacts? +1

13. Is there space within the enclosure, separate from the equipped area, for informal play/ general? +1

14. Overall condition of play equipment (Score 1-3)

15. Is there other provision for play on site +1

16. If so, what? (Note condition for each feature, score 1-5)

A. MUGA

B. Interactive water play feature

C. Rebound wall

D. Skateboarding ramps

E. Youth shelter

F. Other

G. Overall condition of other play provision

17. Tick if scope for enhancement?

Site ID: 92

Site Name: Elmhurst Gardens

Primary Typology: Parks and gardens

Section D - Active recreation / sport provision

Is this part of the site accessible?

Note - the number and condition score for each type of facility present on the site (score 1 - 3)

	No.	Score	Details (e.g. pitch surface)
1. Athletics track			
2. Football pitch (full size)			
3. Football pitch (junior)			
4. Rugby pitch			
5. Cricket pitch			
6. Outdoor bowls	1	3	by booking
7. Other pitch	2	2	tennis
8. Golf			
9. Other facilities			

Tick if scope for enhancement

Evidence of informal recreational use

10. What evidence of informal recreation was apparent at the time of the audit? **+1 each**

- a. Walking / dog walking
- b. Children's play
- c. Teenagers 'hanging out'
- d. Sitting / relaxing
- e. Desire lines
- f. Horse riding
- g. Skateboarding
- h. Cycling

i. Other:

j: Overall provision for information recreation (score 1-3):

Tick if scope for enhancement

Basic amenities / site furniture provision

+1 each	Score (1-3)	+1 each	Score (1-3)
<input checked="" type="checkbox"/> 27. Operational toilets	2	<input checked="" type="checkbox"/> 35. Dog bins	2
<input type="checkbox"/> 28. Disabled toilets		<input checked="" type="checkbox"/> 36. Seating	2
<input type="checkbox"/> 29. Staff office		<input type="checkbox"/> 37. Nature trail	
<input type="checkbox"/> 30. Onsite car parking		<input type="checkbox"/> 38. Trim trail	
<input checked="" type="checkbox"/> 31. Offsite car parking	2	<input type="checkbox"/> 39. Drinking water fountain	
<input type="checkbox"/> 32. Cafe		<input type="checkbox"/> 40. Lifebelts	
<input type="checkbox"/> 33. Community centre		<input type="checkbox"/> 41. Public telephone	
<input checked="" type="checkbox"/> 34. Litter bins	2	<input type="checkbox"/> 42. Cycle parking	

43. Other basic amenities:

Tick if scope for enhancement

Site ID: 92

Site Name: Elmhurst Gardens

Primary Typology: Parks and gardens

Section E - Multi-Functionality

Functions	Existing	Potential
1. Water attenuation	<input type="checkbox"/>	<input type="checkbox"/>
2. Reduce air pollution	<input type="checkbox"/>	<input checked="" type="checkbox"/>
3. Reduce noise pollution	<input type="checkbox"/>	<input checked="" type="checkbox"/>
4. Biodiversity/wildlife enhancement	<input checked="" type="checkbox"/>	<input checked="" type="checkbox"/>
5. Cultural heritage	<input type="checkbox"/>	<input type="checkbox"/>
6. Visual enhancement	<input checked="" type="checkbox"/>	<input checked="" type="checkbox"/>
7. Space for people/informal recreation	<input checked="" type="checkbox"/>	<input checked="" type="checkbox"/>
8. Play	<input checked="" type="checkbox"/>	<input checked="" type="checkbox"/>
9. Food growing	<input type="checkbox"/>	<input type="checkbox"/>
10. Separation function	<input checked="" type="checkbox"/>	<input checked="" type="checkbox"/>

Site ID:

92

Site Name:

Elmhurst Gardens

Primary Typology:

Parks and gardens

Quality and Value Summary

Quality Scores

Section A - Baseline Assessment

Section B - Field Assessment

Section C - Play Provision:

Section D - Active Recreation/
Sports Provision

Section E - Multi-Functionality

Overall Quality Score:

Value Scores

Section A - Baseline Assessment

Section B - Field Assessment

Section C - Play Provision:

Section D - Active Recreation/
Sports Provision

Section E - Multi-Functionality

Overall Value Score:

Site ID: 93

Site Name: Salway Gardens Open Space

Primary Typology: Parks and gardens

Section A - Survey Information

Date of audit: 08/04/2016

Time spent surveying:

Surveyor: AG

Survey site access: Whole site



Questions that contribute to the Quality score are in green

Questions that contribute to the Value score are in Yellow

Baseline Assessment - Site Information

Site ID: 93

Typology: Parks and gardens

Site name: Salway Gardens Open Space

Analysis Area: South Woodford

Easting: 540493

Area (Ha): 0.82

Northing: 191151

Baseline Assessment - Planning Designation

National (Statutory) - Score of 3 if present

- Listed building
- Scheduled Monument
- Site of Special Scientific Interest (SSSI)
- National Nature Reserve (NNR)
- Green Belt
- Public Footpath
- AONB
- SPA
- SAC
- Ramsar
- World Heritage Site (and buffer)

Regional - Score of 2 if present

- Site of Importance for Nature Conservation (SINC)
- MOL
- Green Chain
- Regionally Important Geological and Geomorphological Site

Local - Score of 1 if present

- Conservation Area
- Local Nature Reserve
- Locally Listed Building
- Historic Landscape Archaeological Priority Zone

National (Non-statutory) - Score of 3 if present

Site ID:

93

Site Name:

Salway Gardens Open Space

Primary Typology:

Parks and gardens

- EH Register of Historic Parks and Gardens**
- Sustrans Cycle Routes**
- Within a Flood Risk Zone**

Community Involvement

Is there a 'Friends of' group for this site **+1**

Name of group:

Is there a programme of activities / events that **+1**

If so, score the quality of the events programme:

Management

Is there a full-time staff presence on site? **+1**

Has the site achieved a Green Flag award? **+3**

Has the site achieved a Green Pennant award? **+3**

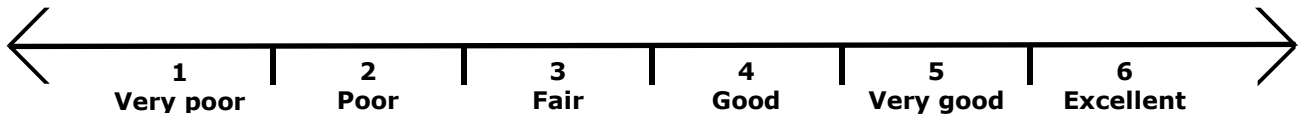
Has the site achieved a Green Heritage award? **+3**

Site ID: 93

Site Name: Salway Gardens Open Space

Primary Typology: Parks and gardens

Section B - Field Assessment



A: Welcoming place

- 1. Welcoming:
- 2. Good and safe access:
- 3. Signage:
- 4. Equal access for all:
- 5. Site access:

B: Healthy, safe and secure

- 6. Safe equipment and facilities:
- 7. Personal security in open space:
- 8. Dog fouling:
- 9. Appropriate provision of facilities:
- 10. Quality of facilities:

C: Clean and well maintained

- 11. Litter and waste management:
- 12. Grounds maintenance and horticulture:
- 13. Building and infrastructure maintenance:

D: Sustainability

- 14. Environmental sustainability:
- 15. Waste minimisation:
- 16. Arboriculture and woodland management:

E: Conservation and heritage

- 17. Conservation of natural features, wild fauna and flora:
- 18. Conservation of landscape features:
- 19. Conservation of buildings and structures:
- 20. Structural townscape role:

F: Community involvement

- 21. Community involvement in management and development:
- 22. Appropriate provision for community:

G: Marketing

- 23. Marketing and promotion:
- 24. Provision of appropriate information:
- 25. Provision of appropriate educational / information:

H: Comments

Site ID: 93

Site Name: Salway Gardens Open Space

Primary Typology: Parks and gardens

Section C - Play Provision

1. If a play area is within site, please note type (if known):

2. Is there play equipment on site?

If so;

3. How many separate items of equipment? **+1 for each item**

4. Which age groups are catered for? (+1 each)

A. Under 5 years

B. 5 to 11 years

C. Over 11 years

5. Which play activities are provided for? (+1 each)

A. Balancing

D. Sliding

G. Rotating

J. Counting

B. Rocking

E. Social Play

H. Jumping

K. Touching

C. Climbing / Agility

F. Swinging

I. Viewing

6. Is there impact absorbant surfacing around the equipment? **+1**

7. Is the play area fenced off from the rest of the open space? **+1**

If so;

8. Are there benches within the enclosure? **+1**

9. Are there litter bins within the enclosure? **+1**

10. Are gates outward opening? **+1**

11. Are gates self closing? **+1**

12. Is there a play area notice at the entrance stating dog free, children only and emergencycontacts? **+1**

13. Is there space within the enclosure, separate from the equipped area, for informal play/ general? **+1**

14. Overall condition of play equipment (Score 1-3)

15. Is there other provision for play on site **+1**

16. If so, what? (Note condition for each feature, score 1-5)

A. MUGA

B. Interactive water play feature

C. Rebound wall

D. Skateboarding ramps

E. Youth shelter

F. Other

G. Overall condition of other play provision

17. Tick if scope for enhancement?

Site ID: 93

Site Name: Salway Gardens Open Space

Primary Typology: Parks and gardens

Section D - Active recreation / sport provision

Is this part of the site accessible?

Note - the number and condition score for each type of facility present on the site (score 1 - 3)

	No.	Score	Details (e.g. pitch surface)
1. Athletics track	<input type="text"/>	<input type="text"/>	<input type="text"/>
2. Football pitch (full size)	<input type="text"/>	<input type="text"/>	<input type="text"/>
3. Football pitch (junior)	<input type="text"/>	<input type="text"/>	<input type="text"/>
4. Rugby pitch	<input type="text"/>	<input type="text"/>	<input type="text"/>
5. Cricket pitch	<input type="text"/>	<input type="text"/>	<input type="text"/>
6. Outdoor bowls	<input type="text"/>	<input type="text"/>	<input type="text"/>
7. Other pitch	<input type="text"/>	<input type="text"/>	<input type="text"/>
8. Golf	<input type="text"/>	<input type="text"/>	<input type="text"/>
9. Other facilities	<input type="text"/>	<input type="text"/>	<input type="text"/>

Tick if scope for enhancement

Evidence of informal recreational use

10. What evidence of informal recreation was apparent at the time of the audit? **+1 each**

- | | |
|--|---|
| <input checked="" type="checkbox"/> a. Walking / dog walking | <input type="checkbox"/> e. Desire lines |
| <input type="checkbox"/> b. Children's play | <input type="checkbox"/> f. Horse riding |
| <input checked="" type="checkbox"/> c. Teenagers 'hanging out' | <input type="checkbox"/> g. Skateboarding |
| <input checked="" type="checkbox"/> d. Sitting / relaxing | <input type="checkbox"/> h. Cycling |

i. Other:

j: Overall provision for information recreation (score 1-3):

Tick if scope for enhancement

Basic amenities / site furniture provision

+1 each	Score (1-3)	+1 each	Score (1-3)
<input type="checkbox"/> 27. Operational toilets	<input type="text"/>	<input type="checkbox"/> 35. Dog bins	<input type="text" value="2"/>
<input type="checkbox"/> 28. Disabled toilets	<input type="text"/>	<input type="checkbox"/> 36. Seating	<input type="text" value="2"/>
<input type="checkbox"/> 29. Staff office	<input type="text"/>	<input type="checkbox"/> 37. Nature trail	<input type="text"/>
<input type="checkbox"/> 30. Onsite car parking	<input type="text"/>	<input type="checkbox"/> 38. Trim trail	<input type="text"/>
<input type="checkbox"/> 31. Offsite car parking	<input type="text"/>	<input type="checkbox"/> 39. Drinking water fountain	<input type="text"/>
<input type="checkbox"/> 32. Cafe	<input type="text"/>	<input type="checkbox"/> 40. Lifebelts	<input type="text"/>
<input type="checkbox"/> 33. Community centre	<input type="text"/>	<input type="checkbox"/> 41. Public telephone	<input type="text"/>
<input type="checkbox"/> 34. Litter bins	<input type="text" value="2"/>	<input type="checkbox"/> 42. Cycle parking	<input type="text"/>

43. Other basic amenities:

Tick if scope for enhancement

Site ID: 93

Site Name: Salway Gardens Open Space

Primary Typology: Parks and gardens

Section E - Multi-Functionality

Functions	Existing	Potential
1. Water attenuation	<input checked="" type="checkbox"/>	<input checked="" type="checkbox"/>
2. Reduce air pollution	<input type="checkbox"/>	<input type="checkbox"/>
3. Reduce noise pollution	<input type="checkbox"/>	<input type="checkbox"/>
4. Biodiversity/wildlife enhancement	<input type="checkbox"/>	<input type="checkbox"/>
5. Cultural heritage	<input type="checkbox"/>	<input type="checkbox"/>
6. Visual enhancement	<input checked="" type="checkbox"/>	<input checked="" type="checkbox"/>
7. Space for people/informal recreation	<input checked="" type="checkbox"/>	<input checked="" type="checkbox"/>
8. Play	<input type="checkbox"/>	<input checked="" type="checkbox"/>
9. Food growing	<input type="checkbox"/>	<input checked="" type="checkbox"/>
10. Separation function	<input type="checkbox"/>	<input type="checkbox"/>

Site ID: 93

Site Name: Salway Gardens Open Space

Primary Typology: Parks and gardens

Quality and Value Summary

Quality Scores

Section A - Baseline Assessment

Section B - Field Assessment

Section C - Play Provision:

Section D - Active Recreation/
Sports Provision

Section E - Multi-Functionality

Overall Quality Score:

Value Scores

Section A - Baseline Assessment

Section B - Field Assessment

Section C - Play Provision:

Section D - Active Recreation/
Sports Provision

Section E - Multi-Functionality

Overall Value Score:

Site ID: 94

Site Name: Nutter Lane Sports Ground

Primary Typology: Outdoor sports facilities

Section A - Survey Information

Date of audit: 20/04/2016

Time spent surveying: 5 mins

Surveyor: MP

Survey site access: No access



Questions that contribute to the Quality score are in green

Questions that contribute to the Value score are in Yellow

Baseline Assessment - Site Information

Site ID: 94

Typology: Outdoor sports facilities

Site name: Nutter Lane Sports Ground

Analysis Area: South Woodford

Easting: 541085

Area (Ha): 2.16

Northing: 188618

Baseline Assessment - Planning Designation

National (Statutory) - Score of 3 if present

- Listed building
- Scheduled Monument
- Site of Special Scientific Interest (SSSI)
- National Nature Reserve (NNR)
- Green Belt
- Public Footpath
- AONB
- SPA
- SAC
- Ramsar
- World Heritage Site (and buffer)

National (Non-statutory) - Score of 3 if present

Regional - Score of 2 if present

- Site of Importance for Nature Conservation (SINC)
- MOL
- Green Chain
- Regionally Important Geological and Geomorphological Site

Local - Score of 1 if present

- Conservation Area
- Local Nature Reserve
- Locally Listed Building
- Historic Landscape Archaeological Priority Zone

Site ID:

94

Site Name:

Nutter Lane Sports Ground

Primary Typology:

Outdoor sports facilities

- EH Register of Historic Parks and Gardens**
- Sustrans Cycle Routes**
- Within a Flood Risk Zone**

Community Involvement

Is there a 'Friends of' group for this site **+1**

Name of group:

Is there a programme of activities / events that **+1**

If so, score the quality of the events programme:

Management

Is there a full-time staff presence on site? **+1**

Has the site achieved a Green Flag award? **+3**

Has the site achieved a Green Pennant award? **+3**

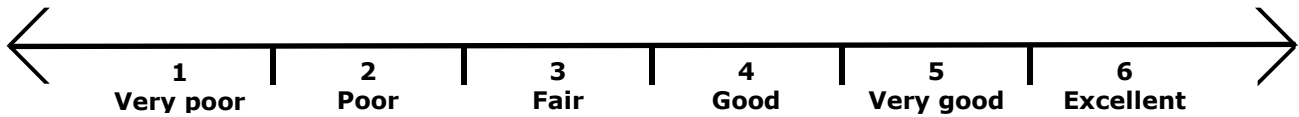
Has the site achieved a Green Heritage award? **+3**

Site ID: 94

Site Name: Nutter Lane Sports Ground

Primary Typology: Outdoor sports facilities

Section B - Field Assessment



A: Welcoming place

- 1. Welcoming:
- 2. Good and safe access:
- 3. Signage:
- 4. Equal access for all:
- 5. Site access:

B: Healthy, safe and secure

- 6. Safe equipment and facilities:
- 7. Personal security in open space:
- 8. Dog fouling:
- 9. Appropriate provision of facilities:
- 10. Quality of facilities:

C: Clean and well maintained

- 11. Litter and waste management:
- 12. Grounds maintenance and horticulture:
- 13. Building and infrastructure maintenance:

D: Sustainability

- 14. Environmental sustainability:
- 15. Waste minimisation:
- 16. Arboriculture and woodland management:

E: Conservation and heritage

- 17. Conservation of natural features, wild fauna and flora:
- 18. Conservation of landscape features:
- 19. Conservation of buildings and structures:
- 20. Structural townscape role:

F: Community involvement

- 21. Community involvement in management and development:
- 22. Appropriate provision for community:

G: Marketing

- 23. Marketing and promotion:
- 24. Provision of appropriate information:
- 25. Provision of appropriate educational / information:

H: Comments

Private sport ground. Not accessible to general public.

Site ID:

94

Site Name:

Nutter Lane Sports Ground

Primary Typology:

Outdoor sports facilities

Section C - Play Provision

1. If a play area is within site, please note type (if known):

2. Is there play equipment on site?

If so;

3. How many separate items of equipment?

+1 for each item

4. Which age groups are catered for? (+1 each)

A. Under 5 years

B. 5 to 11 years

C. Over 11 years

5. Which play activities are provided for? (+1 each)

A. Balancing

D. Sliding

G. Rotating

J. Counting

B. Rocking

E. Social Play

H. Jumping

K. Touching

C. Climbing / Agility

F. Swinging

I. Viewing

6. Is there impact absorbant surfacing around the equipment?

+1

7. Is the play area fenced off from the rest of the open space?

+1

If so;

8. Are there benches within the enclosure?

+1

9. Are there litter bins within the enclosure?

+1

10. Are gates outward opening?

+1

11. Are gates self closing?

+1

12. Is there a play area notice at the entrance stating dog free, children only and emergency contacts?

+1

13. Is there space within the enclosure, separate from the equipped area, for informal play/ general?

+1

14. Overall condition of play equipment (Score 1-3)

15. Is there other provision for play on site **+1**

16. If so, what? (Note condition for each feature, score 1-5)

A. MUGA

B. Interactive water play feature

C. Rebound wall

D. Skateboarding ramps

E. Youth shelter

F. Other

G. Overall condition of other play provision

17. Tick if scope for enhancement?

Site ID: 94

Site Name: Nutter Lane Sports Ground

Primary Typology: Outdoor sports facilities

Section D - Active recreation / sport provision

Is this part of the site accessible?

Note - the number and condition score for each type of facility present on the site (score 1 - 3)

	No.	Score	Details (e.g. pitch surface)
1. Athletics track	<input type="text"/>	<input type="text"/>	<input type="text"/>
2. Football pitch (full size)	<input type="text"/>	<input type="text"/>	<input type="text"/>
3. Football pitch (junior)	<input type="text"/>	<input type="text"/>	<input type="text"/>
4. Rugby pitch	<input type="text"/>	<input type="text"/>	<input type="text"/>
5. Cricket pitch	<input type="text"/>	<input type="text"/>	<input type="text"/>
6. Outdoor bowls	<input type="text"/>	<input type="text"/>	<input type="text"/>
7. Other pitch	<input type="text"/>	<input type="text"/>	<input type="text"/>
8. Golf	<input type="text"/>	<input type="text"/>	<input type="text"/>
9. Other facilities	<input type="text"/>	<input type="text"/>	<input type="text"/>

Tick if scope for enhancement

Evidence of informal recreational use

10. What evidence of informal recreation was apparent at the time of the audit? **+1 each**

- a. Walking / dog walking
- b. Children's play
- c. Teenagers 'hanging out'
- d. Sitting / relaxing
- e. Desire lines
- f. Horse riding
- g. Skateboarding
- h. Cycling

i. Other:

j: Overall provision for information recreation (score 1-3):

Tick if scope for enhancement

Basic amenities / site furniture provision

+1 each	Score (1-3)	+1 each	Score (1-3)
<input type="checkbox"/> 27. Operational toilets	<input type="text"/>	<input type="checkbox"/> 35. Dog bins	<input type="text"/>
<input type="checkbox"/> 28. Disabled toilets	<input type="text"/>	<input type="checkbox"/> 36. Seating	<input type="text"/>
<input type="checkbox"/> 29. Staff office	<input type="text"/>	<input type="checkbox"/> 37. Nature trail	<input type="text"/>
<input type="checkbox"/> 30. Onsite car parking	<input type="text"/>	<input type="checkbox"/> 38. Trim trail	<input type="text"/>
<input type="checkbox"/> 31. Offsite car parking	<input type="text"/>	<input type="checkbox"/> 39. Drinking water fountain	<input type="text"/>
<input type="checkbox"/> 32. Cafe	<input type="text"/>	<input type="checkbox"/> 40. Lifebelts	<input type="text"/>
<input type="checkbox"/> 33. Community centre	<input type="text"/>	<input type="checkbox"/> 41. Public telephone	<input type="text"/>
<input type="checkbox"/> 34. Litter bins	<input type="text"/>	<input type="checkbox"/> 42. Cycle parking	<input type="text"/>

43. Other basic amenities:

Tick if scope for enhancement

Site ID:

94

Site Name:

Nutter Lane Sports Ground

Primary Typology:

Outdoor sports facilities

Section E - Multi-Functionality

Functions	Existing	Potential
1. Water attenuation	<input type="checkbox"/>	<input type="checkbox"/>
2. Reduce air pollution	<input type="checkbox"/>	<input type="checkbox"/>
3. Reduce noise pollution	<input type="checkbox"/>	<input type="checkbox"/>
4. Biodiversity/wildlife enhancement	<input type="checkbox"/>	<input type="checkbox"/>
5. Cultural heritage	<input type="checkbox"/>	<input type="checkbox"/>
6. Visual enhancement	<input type="checkbox"/>	<input type="checkbox"/>
7. Space for people/informal recreation	<input type="checkbox"/>	<input type="checkbox"/>
8. Play	<input type="checkbox"/>	<input type="checkbox"/>
9. Food growing	<input type="checkbox"/>	<input type="checkbox"/>
10. Separation function	<input type="checkbox"/>	<input type="checkbox"/>

Site ID:

94

Site Name:

Nutter Lane Sports Ground

Primary Typology:

Outdoor sports facilities

Quality and Value Summary

Quality Scores

Section A - Baseline Assessment

Section B - Field Assessment

Section C - Play Provision:

Section D - Active Recreation/
Sports Provision

Section E - Multi-Functionality

Overall Quality Score:

Value Scores

Section A - Baseline Assessment

Section B - Field Assessment

Section C - Play Provision:

Section D - Active Recreation/
Sports Provision

Section E - Multi-Functionality

Overall Value Score:

Site ID: 95

Site Name: Upper Green

Primary Typology: Amenity greenspace

Section A - Survey Information

Date of audit: 08/04/2016

Time spent surveying:

Surveyor: AG

Survey site access: Whole site



Questions that contribute to the Quality score are in green

Questions that contribute to the Value score are in Yellow

Baseline Assessment - Site Information

Site ID: 95

Typology: Amenity greenspace

Site name: Upper Green

Analysis Area: South Woodford

Easting: 540438

Area (Ha): 0.83

Northing: 193010

Baseline Assessment - Planning Designation

National (Statutory) - Score of 3 if present

- Listed building
- Scheduled Monument
- Site of Special Scientific Interest (SSSI)
- National Nature Reserve (NNR)
- Green Belt
- Public Footpath
- AONB
- SPA
- SAC
- Ramsar
- World Heritage Site (and buffer)

Regional - Score of 2 if present

- Site of Importance for Nature Conservation (SINC)
- MOL
- Green Chain
- Regionally Important Geological and Geomorphological Site

Local - Score of 1 if present

- Conservation Area
- Local Nature Reserve
- Locally Listed Building
- Historic Landscape Archaeological Priority Zone

National (Non-statutory) - Score of 3 if present

Site ID:

95

Site Name:

Upper Green

Primary Typology:

Amenity greenspace

- EH Register of Historic Parks and Gardens**
- Sustrans Cycle Routes**
- Within a Flood Risk Zone**

Community Involvement

Is there a 'Friends of' group for this site **+1**

Name of group:

Is there a programme of activities / events that **+1**

If so, score the quality of the events programme:

Management

Is there a full-time staff presence on site? **+1**

Has the site achieved a Green Flag award? **+3**

Has the site achieved a Green Pennant award? **+3**

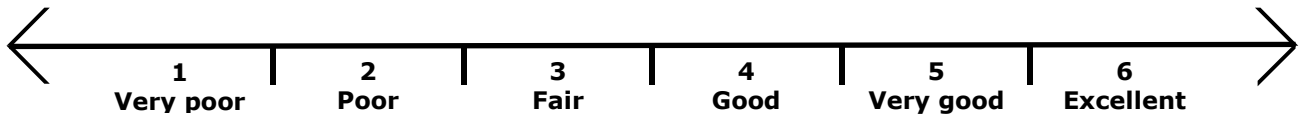
Has the site achieved a Green Heritage award? **+3**

Site ID: 95

Site Name: Upper Green

Primary Typology: Amenity greenspace

Section B - Field Assessment



A: Welcoming place

- 1. Welcoming:
- 2. Good and safe access:
- 3. Signage:
- 4. Equal access for all:
- 5. Site access:

B: Healthy, safe and secure

- 6. Safe equipment and facilities:
- 7. Personal security in open space:
- 8. Dog fouling:
- 9. Appropriate provision of facilities:
- 10. Quality of facilities:

C: Clean and well maintained

- 11. Litter and waste management:
- 12. Grounds maintenance and horticulture:
- 13. Building and infrastructure maintenance:

D: Sustainability

- 14. Environmental sustainability:
- 15. Waste minimisation:
- 16. Arboriculture and woodland management:

E: Conservation and heritage

- 17. Conservation of natural features, wild fauna and flora:
- 18. Conservation of landscape features:
- 19. Conservation of buildings and structures:
- 20. Structural townscape role:

F: Community involvement

- 21. Community involvement in management and development:
- 22. Appropriate provision for community:

G: Marketing

- 23. Marketing and promotion:
- 24. Provision of appropriate information:
- 25. Provision of appropriate educational / information:

H: Comments

This is a open green space for dog walkers or supporting biodiverse wildlife

Site ID: 95

Site Name: Upper Green

Primary Typology: Amenity greenspace

Section C - Play Provision

1. If a play area is within site, please note type (if known):

2. Is there play equipment on site?

If so;

3. How many separate items of equipment? **+1 for each item**

4. Which age groups are catered for? (+1 each)

A. Under 5 years

B. 5 to 11 years

C. Over 11 years

5. Which play activities are provided for? (+1 each)

A. Balancing

D. Sliding

G. Rotating

J. Counting

B. Rocking

E. Social Play

H. Jumping

K. Touching

C. Climbing / Agility

F. Swinging

I. Viewing

6. Is there impact absorbant surfacing around the equipment? **+1**

7. Is the play area fenced off from the rest of the open space? **+1**

If so;

8. Are there benches within the enclosure? **+1**

9. Are there litter bins within the enclosure? **+1**

10. Are gates outward opening? **+1**

11. Are gates self closing? **+1**

12. Is there a play area notice at the entrance stating dog free, children only and emergencycontacts? **+1**

13. Is there space within the enclosure, separate from the equipped area, for informal play/ general? **+1**

14. Overall condition of play equipment (Score 1-3)

15. Is there other provision for play on site **+1**

16. If so, what? (Note condition for each feature, score 1-5)

A. MUGA

B. Interactive water play feature

C. Rebound wall

D. Skateboarding ramps

E. Youth shelter

F. Other

G. Overall condition of other play provision

17. Tick if scope for enhancement?

Site ID: 95

Site Name: Upper Green

Primary Typology: Amenity greenspace

Section D - Active recreation / sport provision

Is this part of the site accessible?

Note - the number and condition score for each type of facility present on the site (score 1 - 3)

	No.	Score	Details (e.g. pitch surface)
1. Athletics track	<input type="text"/>	<input type="text"/>	<input type="text"/>
2. Football pitch (full size)	<input type="text"/>	<input type="text"/>	<input type="text"/>
3. Football pitch (junior)	<input type="text"/>	<input type="text"/>	<input type="text"/>
4. Rugby pitch	<input type="text"/>	<input type="text"/>	<input type="text"/>
5. Cricket pitch	<input type="text"/>	<input type="text"/>	<input type="text"/>
6. Outdoor bowls	<input type="text"/>	<input type="text"/>	<input type="text"/>
7. Other pitch	<input type="text"/>	<input type="text"/>	<input type="text"/>
8. Golf	<input type="text"/>	<input type="text"/>	<input type="text"/>
9. Other facilities	<input type="text"/>	<input type="text"/>	<input type="text"/>

Tick if scope for enhancement

Evidence of informal recreational use

10. What evidence of informal recreation was apparent at the time of the audit? **+1 each**

- a. Walking / dog walking
- b. Children's play
- c. Teenagers 'hanging out'
- d. Sitting / relaxing
- e. Desire lines
- f. Horse riding
- g. Skateboarding
- h. Cycling

i. Other:

j: Overall provision for information recreation (score 1-3):

Tick if scope for enhancement

Basic amenities / site furniture provision

+1 each	Score (1-3)	+1 each	Score (1-3)
<input type="checkbox"/> 27. Operational toilets	<input type="text"/>	<input type="checkbox"/> 35. Dog bins	<input type="text"/>
<input type="checkbox"/> 28. Disabled toilets	<input type="text"/>	<input type="checkbox"/> 36. Seating	<input type="text"/>
<input type="checkbox"/> 29. Staff office	<input type="text"/>	<input type="checkbox"/> 37. Nature trail	<input type="text"/>
<input type="checkbox"/> 30. Onsite car parking	<input type="text"/>	<input type="checkbox"/> 38. Trim trail	<input type="text"/>
<input type="checkbox"/> 31. Offsite car parking	<input type="text"/>	<input type="checkbox"/> 39. Drinking water fountain	<input type="text"/>
<input type="checkbox"/> 32. Cafe	<input type="text"/>	<input type="checkbox"/> 40. Lifebelts	<input type="text"/>
<input type="checkbox"/> 33. Community centre	<input type="text"/>	<input type="checkbox"/> 41. Public telephone	<input type="text"/>
<input type="checkbox"/> 34. Litter bins	<input type="text"/>	<input type="checkbox"/> 42. Cycle parking	<input type="text"/>

43. Other basic amenities:

Tick if scope for enhancement

Site ID: 95

Site Name: Upper Green

Primary Typology: Amenity greenspace

Section E - Multi-Functionality

Functions	Existing	Potential
1. Water attenuation	<input checked="" type="checkbox"/>	<input checked="" type="checkbox"/>
2. Reduce air pollution	<input type="checkbox"/>	<input type="checkbox"/>
3. Reduce noise pollution	<input type="checkbox"/>	<input type="checkbox"/>
4. Biodiversity/wildlife enhancement	<input checked="" type="checkbox"/>	<input checked="" type="checkbox"/>
5. Cultural heritage	<input type="checkbox"/>	<input type="checkbox"/>
6. Visual enhancement	<input type="checkbox"/>	<input checked="" type="checkbox"/>
7. Space for people/informal recreation	<input type="checkbox"/>	<input checked="" type="checkbox"/>
8. Play	<input type="checkbox"/>	<input type="checkbox"/>
9. Food growing	<input type="checkbox"/>	<input type="checkbox"/>
10. Separation function	<input checked="" type="checkbox"/>	<input checked="" type="checkbox"/>

Site ID:

95

Site Name:

Upper Green

Primary Typology:

Amenity greenspace

Quality and Value Summary

Quality Scores

Section A - Baseline Assessment

Section B - Field Assessment

Section C - Play Provision:

Section D - Active Recreation/
Sports Provision

Section E - Multi-Functionality

Overall Quality Score:

Value Scores

Section A - Baseline Assessment

Section B - Field Assessment

Section C - Play Provision:

Section D - Active Recreation/
Sports Provision

Section E - Multi-Functionality

Overall Value Score:

Site ID: 96

Site Name: George Green

Primary Typology: Amenity greenspace

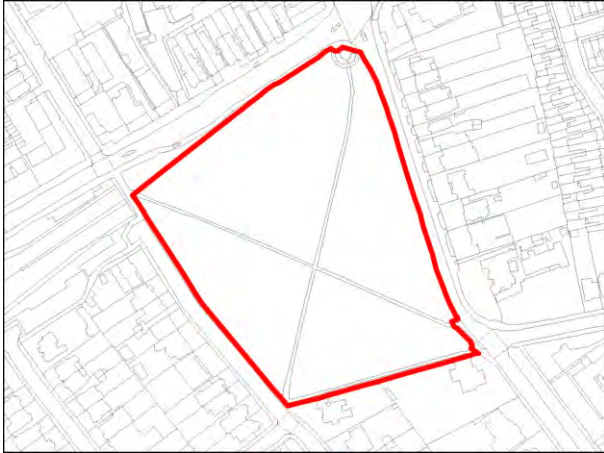
Section A - Survey Information

Date of audit: 08/04/2016

Time spent surveying: 10mins

Surveyor: RT

Survey site access: Whole site



Questions that contribute to the Quality score are in green

Questions that contribute to the Value score are in Yellow

Baseline Assessment - Site Information

Site ID: 96

Typology: Amenity greenspace

Site name: George Green

Analysis Area: South Woodford

Easting: 540604

Area (Ha): 2.38

Northing: 188121

Baseline Assessment - Planning Designation

National (Statutory) - Score of 3 if present

- Listed building
- Scheduled Monument
- Site of Special Scientific Interest (SSSI)
- National Nature Reserve (NNR)
- Green Belt
- Public Footpath
- AONB
- SPA
- SAC
- Ramsar
- World Heritage Site (and buffer)

Regional - Score of 2 if present

- Site of Importance for Nature Conservation (SINC)
- MOL
- Green Chain
- Regionally Important Geological and Geomorphological Site

Local - Score of 1 if present

- Conservation Area
- Local Nature Reserve
- Locally Listed Building
- Historic Landscape Archaeological Priority Zone

National (Non-statutory) - Score of 3 if present

Site ID:

96

Site Name:

George Green

Primary Typology:

Amenity greenspace

- EH Register of Historic Parks and Gardens
- Sustrans Cycle Routes
- Within a Flood Risk Zone

Community Involvement

Is there a 'Friends of' group for this site +1

Name of group:

Is there a programme of activities / events that +1

If so, score the quality of the events programme:

Management

Is there a full-time staff presence on site? +1

Has the site achieved a Green Flag award? +3

Has the site achieved a Green Pennant award? +3

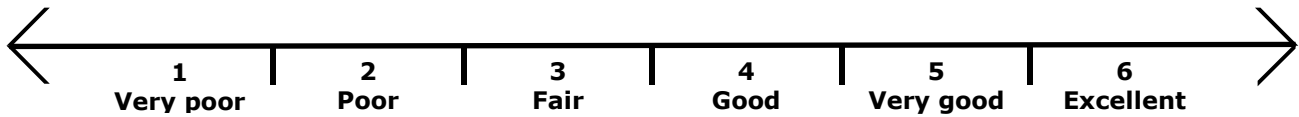
Has the site achieved a Green Heritage award? +3

Site ID: 96

Site Name: George Green

Primary Typology: Amenity greenspace

Section B - Field Assessment



A: Welcoming place

- 1. Welcoming:
- 2. Good and safe access:
- 3. Signage:
- 4. Equal access for all:
- 5. Site access:

B: Healthy, safe and secure

- 6. Safe equipment and facilities:
- 7. Personal security in open space:
- 8. Dog fouling:
- 9. Appropriate provision of facilities:
- 10. Quality of facilities:

C: Clean and well maintained

- 11. Litter and waste management:
- 12. Grounds maintenance and horticulture:
- 13. Building and infrastructure maintenance:

D: Sustainability

- 14. Environmental sustainability:
- 15. Waste minimisation:
- 16. Arboriculture and woodland management:

E: Conservation and heritage

- 17. Conservation of natural features, wild fauna and flora:
- 18. Conservation of landscape features:
- 19. Conservation of buildings and structures:
- 20. Structural townscape role:

F: Community involvement

- 21. Community involvement in management and development:
- 22. Appropriate provision for community:

G: Marketing

- 23. Marketing and promotion:
- 24. Provision of appropriate information:
- 25. Provision of appropriate educational / information:

H: Comments

Site ID: 96

Site Name: George Green

Primary Typology: Amenity greenspace

Section C - Play Provision

1. If a play area is within site, please note type (if known):

2. Is there play equipment on site?

If so;

3. How many separate items of equipment? **+1 for each item**

4. Which age groups are catered for? (+1 each)

A. Under 5 years B. 5 to 11 years C. Over 11 years

5. Which play activities are provided for? (+1 each)

A. Balancing D. Sliding G. Rotating J. Counting
 B. Rocking E. Social Play H. Jumping K. Touching
 C. Climbing / Agility F. Swinging I. Viewing

6. Is there impact absorbant surfacing around the equipment? **+1**

7. Is the play area fenced off from the rest of the open space? **+1**

If so;

8. Are there benches within the enclosure? **+1**

9. Are there litter bins within the enclosure? **+1**

10. Are gates outward opening? **+1**

11. Are gates self closing? **+1**

12. Is there a play area notice at the entrance stating dog free, children only and emergencycontacts? **+1**

13. Is there space within the enclosure, separate from the equipped area, for informal play/ general? **+1**

14. Overall condition of play equipment (Score 1-3)

15. Is there other provision for play on site **+1**

16. If so, what? (Note condition for each feature, score 1-5)

A. MUGA

B. Interactive water play feature

C. Rebound wall

D. Skateboarding ramps

E. Youth shelter

F. Other

G. Overall condition of other play provision

17. Tick if scope for enhancement?

Site ID: 96

Site Name: George Green

Primary Typology: Amenity greenspace

Section D - Active recreation / sport provision

Is this part of the site accessible?

Note - the number and condition score for each type of facility present on the site (score 1 - 3)

	No.	Score	Details (e.g. pitch surface)
1. Athletics track	<input type="text"/>	<input type="text"/>	<input type="text"/>
2. Football pitch (full size)	<input type="text"/>	<input type="text"/>	<input type="text"/>
3. Football pitch (junior)	<input type="text"/>	<input type="text"/>	<input type="text"/>
4. Rugby pitch	<input type="text"/>	<input type="text"/>	<input type="text"/>
5. Cricket pitch	<input type="text"/>	<input type="text"/>	<input type="text"/>
6. Outdoor bowls	<input type="text"/>	<input type="text"/>	<input type="text"/>
7. Other pitch	<input type="text"/>	<input type="text"/>	<input type="text"/>
8. Golf	<input type="text"/>	<input type="text"/>	<input type="text"/>
9. Other facilities	<input type="text"/>	<input type="text"/>	<input type="text"/>

Tick if scope for enhancement

Evidence of informal recreational use

10. What evidence of informal recreation was apparent at the time of the audit? **+1 each**

- a. Walking / dog walking
- b. Children's play
- c. Teenagers 'hanging out'
- d. Sitting / relaxing
- e. Desire lines
- f. Horse riding
- g. Skateboarding
- h. Cycling

i. Other:

j: Overall provision for information recreation (score 1-3):

Tick if scope for enhancement

Basic amenities / site furniture provision

+1 each	Score (1-3)	+1 each	Score (1-3)
<input type="checkbox"/> 27. Operational toilets	<input type="text"/>	<input checked="" type="checkbox"/> 35. Dog bins	<input type="text" value="2"/>
<input type="checkbox"/> 28. Disabled toilets	<input type="text"/>	<input checked="" type="checkbox"/> 36. Seating	<input type="text" value="2"/>
<input type="checkbox"/> 29. Staff office	<input type="text"/>	<input type="checkbox"/> 37. Nature trail	<input type="text"/>
<input type="checkbox"/> 30. Onsite car parking	<input type="text"/>	<input type="checkbox"/> 38. Trim trail	<input type="text"/>
<input checked="" type="checkbox"/> 31. Offsite car parking	<input type="text" value="2"/>	<input type="checkbox"/> 39. Drinking water fountain	<input type="text"/>
<input type="checkbox"/> 32. Cafe	<input type="text"/>	<input type="checkbox"/> 40. Lifebelts	<input type="text"/>
<input type="checkbox"/> 33. Community centre	<input type="text"/>	<input type="checkbox"/> 41. Public telephone	<input type="text"/>
<input checked="" type="checkbox"/> 34. Litter bins	<input type="text" value="1"/>	<input type="checkbox"/> 42. Cycle parking	<input type="text"/>

43. Other basic amenities:

Tick if scope for enhancement

Site ID:

96

Site Name:

George Green

Primary Typology:

Amenity greenspace

Section E - Multi-Functionality

Functions	Existing	Potential
1. Water attenuation	<input type="checkbox"/>	<input type="checkbox"/>
2. Reduce air pollution	<input type="checkbox"/>	<input type="checkbox"/>
3. Reduce noise pollution	<input type="checkbox"/>	<input type="checkbox"/>
4. Biodiversity/wildlife enhancement	<input type="checkbox"/>	<input checked="" type="checkbox"/>
5. Cultural heritage	<input type="checkbox"/>	<input type="checkbox"/>
6. Visual enhancement	<input checked="" type="checkbox"/>	<input checked="" type="checkbox"/>
7. Space for people/informal recreation	<input checked="" type="checkbox"/>	<input checked="" type="checkbox"/>
8. Play	<input type="checkbox"/>	<input type="checkbox"/>
9. Food growing	<input type="checkbox"/>	<input type="checkbox"/>
10. Separation function	<input type="checkbox"/>	<input type="checkbox"/>

Site ID: 96

Site Name: George Green

Primary Typology: Amenity greenspace

Quality and Value Summary

Quality Scores

Section A - Baseline Assessment

Section B - Field Assessment

Section C - Play Provision:

Section D - Active Recreation/
Sports Provision

Section E - Multi-Functionality

Overall Quality Score:

Value Scores

Section A - Baseline Assessment

Section B - Field Assessment

Section C - Play Provision:

Section D - Active Recreation/
Sports Provision

Section E - Multi-Functionality

Overall Value Score:

Site ID: 97

Site Name: Sports Ground, Bradwell Close

Primary Typology: Outdoor sports facilities

Section A - Survey Information

Date of audit: 08/04/2016

Time spent surveying: 5mins

Surveyor: RT

Survey site access: No access



Questions that contribute to the Quality score are in green

Questions that contribute to the Value score are in Yellow

Baseline Assessment - Site Information

Site ID: 97

Typology: Outdoor sports facilities

Site name: Sports Ground, Bradwell Close

Analysis Area: South Woodford

Easting: 539695

Area (Ha): 5.90

Northing: 189584

Baseline Assessment - Planning Designation

National (Statutory) - Score of 3 if present

- Listed building
- Scheduled Monument
- Site of Special Scientific Interest (SSSI)
- National Nature Reserve (NNR)
- Green Belt
- Public Footpath
- AONB
- SPA
- SAC
- Ramsar
- World Heritage Site (and buffer)

Regional - Score of 2 if present

- Site of Importance for Nature Conservation (SINC)
- MOL
- Green Chain
- Regionally Important Geological and Geomorphological Site

Local - Score of 1 if present

- Conservation Area
- Local Nature Reserve
- Locally Listed Building
- Historic Landscape Archaeological Priority Zone

National (Non-statutory) - Score of 3 if present

Site ID:

97

Site Name:

Sports Ground, Bradwell Close

Primary Typology:

Outdoor sports facilities

- EH Register of Historic Parks and Gardens
- Sustrans Cycle Routes
- Within a Flood Risk Zone

Community Involvement

Is there a 'Friends of' group for this site +1

Name of group:

Is there a programme of activities / events that +1

If so, score the quality of the events programme:

Management

Is there a full-time staff presence on site? +1

Has the site achieved a Green Flag award? +3

Has the site achieved a Green Pennant award? +3

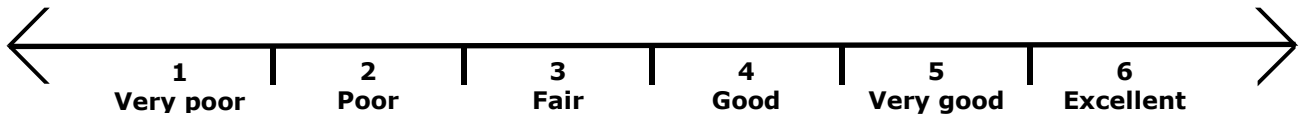
Has the site achieved a Green Heritage award? +3

Site ID: 97

Site Name: Sports Ground, Bradwell Close

Primary Typology: Outdoor sports facilities

Section B - Field Assessment



A: Welcoming place

- 1. Welcoming:
- 2. Good and safe access:
- 3. Signage:
- 4. Equal access for all:
- 5. Site access:

B: Healthy, safe and secure

- 6. Safe equipment and facilities:
- 7. Personal security in open space:
- 8. Dog fouling:
- 9. Appropriate provision of facilities:
- 10. Quality of facilities:

C: Clean and well maintained

- 11. Litter and waste management:
- 12. Grounds maintenance and horticulture:
- 13. Building and infrastructure maintenance:

D: Sustainability

- 14. Environmental sustainability:
- 15. Waste minimisation:
- 16. Arboriculture and woodland management:

E: Conservation and heritage

- 17. Conservation of natural features, wild fauna and flora:
- 18. Conservation of landscape features:
- 19. Conservation of buildings and structures:
- 20. Structural townscape role:

F: Community involvement

- 21. Community involvement in management and development:
- 22. Appropriate provision for community:

G: Marketing

- 23. Marketing and promotion:
- 24. Provision of appropriate information:
- 25. Provision of appropriate educational / information:

H: Comments

Site ID: 97

Site Name: Sports Ground, Bradwell Close

Primary Typology: Outdoor sports facilities

Section C - Play Provision

1. If a play area is within site, please note type (if known):

2. Is there play equipment on site?

If so;

3. How many separate items of equipment? **+1 for each item**

4. Which age groups are catered for? (+1 each)

A. Under 5 years

B. 5 to 11 years

C. Over 11 years

5. Which play activities are provided for? (+1 each)

A. Balancing

D. Sliding

G. Rotating

J. Counting

B. Rocking

E. Social Play

H. Jumping

K. Touching

C. Climbing / Agility

F. Swinging

I. Viewing

6. Is there impact absorbant surfacing around the equipment? **+1**

7. Is the play area fenced off from the rest of the open space? **+1**

If so;

8. Are there benches within the enclosure? **+1**

9. Are there litter bins within the enclosure? **+1**

10. Are gates outward opening? **+1**

11. Are gates self closing? **+1**

12. Is there a play area notice at the entrance stating dog free, children only and emergencycontacts? **+1**

13. Is there space within the enclosure, separate from the equipped area, for informal play/ general? **+1**

14. Overall condition of play equipment (Score 1-3)

15. Is there other provision for play on site **+1**

16. If so, what? (Note condition for each feature, score 1-5)

A. MUGA

B. Interactive water play feature

C. Rebound wall

D. Skateboarding ramps

E. Youth shelter

F. Other

G. Overall condition of other play provision

17. Tick if scope for enhancement?

Site ID: 97

Site Name: Sports Ground, Bradwell Close

Primary Typology: Outdoor sports facilities

Section D - Active recreation / sport provision

Is this part of the site accessible?

Note - the number and condition score for each type of facility present on the site (score 1 - 3)

	No.	Score	Details (e.g. pitch surface)
1. Athletics track	<input type="text"/>	<input type="text"/>	<input type="text"/>
2. Football pitch (full size)	<input type="text"/>	<input type="text"/>	<input type="text"/>
3. Football pitch (junior)	<input type="text"/>	<input type="text"/>	<input type="text"/>
4. Rugby pitch	<input type="text"/>	<input type="text"/>	<input type="text"/>
5. Cricket pitch	<input type="text"/>	<input type="text"/>	<input type="text"/>
6. Outdoor bowls	<input type="text"/>	<input type="text"/>	<input type="text"/>
7. Other pitch	<input type="text"/>	<input type="text"/>	<input type="text"/>
8. Golf	<input type="text"/>	<input type="text"/>	<input type="text"/>
9. Other facilities	<input type="text"/>	<input type="text"/>	<input type="text"/>

Tick if scope for enhancement

Evidence of informal recreational use

10. What evidence of informal recreation was apparent at the time of the audit? **+1 each**

- | | |
|---|---|
| <input type="checkbox"/> a. Walking / dog walking | <input type="checkbox"/> e. Desire lines |
| <input type="checkbox"/> b. Children's play | <input type="checkbox"/> f. Horse riding |
| <input type="checkbox"/> c. Teenagers 'hanging out' | <input type="checkbox"/> g. Skateboarding |
| <input type="checkbox"/> d. Sitting / relaxing | <input type="checkbox"/> h. Cycling |

i. Other:

j: Overall provision for information recreation (score 1-3):

Tick if scope for enhancement

Basic amenities / site furniture provision

+1 each	Score (1-3)	+1 each	Score (1-3)
<input type="checkbox"/> 27. Operational toilets	<input type="text"/>	<input type="checkbox"/> 35. Dog bins	<input type="text"/>
<input type="checkbox"/> 28. Disabled toilets	<input type="text"/>	<input type="checkbox"/> 36. Seating	<input type="text"/>
<input type="checkbox"/> 29. Staff office	<input type="text"/>	<input type="checkbox"/> 37. Nature trail	<input type="text"/>
<input type="checkbox"/> 30. Onsite car parking	<input type="text"/>	<input type="checkbox"/> 38. Trim trail	<input type="text"/>
<input type="checkbox"/> 31. Offsite car parking	<input type="text"/>	<input type="checkbox"/> 39. Drinking water fountain	<input type="text"/>
<input type="checkbox"/> 32. Cafe	<input type="text"/>	<input type="checkbox"/> 40. Lifebelts	<input type="text"/>
<input type="checkbox"/> 33. Community centre	<input type="text"/>	<input type="checkbox"/> 41. Public telephone	<input type="text"/>
<input type="checkbox"/> 34. Litter bins	<input type="text"/>	<input type="checkbox"/> 42. Cycle parking	<input type="text"/>

43. Other basic amenities:

Tick if scope for enhancement

Site ID: 97

Site Name: Sports Ground, Bradwell Close

Primary Typology: Outdoor sports facilities

Section E - Multi-Functionality

Functions	Existing	Potential
1. Water attenuation	<input type="checkbox"/>	<input type="checkbox"/>
2. Reduce air pollution	<input type="checkbox"/>	<input type="checkbox"/>
3. Reduce noise pollution	<input type="checkbox"/>	<input type="checkbox"/>
4. Biodiversity/wildlife enhancement	<input type="checkbox"/>	<input type="checkbox"/>
5. Cultural heritage	<input type="checkbox"/>	<input type="checkbox"/>
6. Visual enhancement	<input type="checkbox"/>	<input type="checkbox"/>
7. Space for people/informal recreation	<input type="checkbox"/>	<input type="checkbox"/>
8. Play	<input type="checkbox"/>	<input type="checkbox"/>
9. Food growing	<input type="checkbox"/>	<input type="checkbox"/>
10. Separation function	<input type="checkbox"/>	<input type="checkbox"/>

Site ID: 97

Site Name: Sports Ground, Bradwell Close

Primary Typology: Outdoor sports facilities

Quality and Value Summary

Quality Scores

Section A - Baseline Assessment

Section B - Field Assessment

Section C - Play Provision:

Section D - Active Recreation/
Sports Provision

Section E - Multi-Functionality

Overall Quality Score:

Value Scores

Section A - Baseline Assessment

Section B - Field Assessment

Section C - Play Provision:

Section D - Active Recreation/
Sports Provision

Section E - Multi-Functionality

Overall Value Score:

Site ID: 102

Site Name: Lower Green

Primary Typology: Amenity greenspace

Section A - Survey Information

Date of audit: 08/04/2016

Time spent surveying: 5 mins

Surveyor: MP

Survey site access: Whole site



Questions that contribute to the Quality score are in green

Questions that contribute to the Value score are in Yellow

Baseline Assessment - Site Information

Site ID: 102

Typology: Amenity greenspace

Site name: Lower Green

Analysis Area: South Woodford

Easting: 542302

Area (Ha): 0.43

Northing: 191644

Baseline Assessment - Planning Designation

National (Statutory) - Score of 3 if present

- Listed building
- Scheduled Monument
- Site of Special Scientific Interest (SSSI)
- National Nature Reserve (NNR)
- Green Belt
- Public Footpath
- AONB
- SPA
- SAC
- Ramsar
- World Heritage Site (and buffer)

National (Non-statutory) - Score of 3 if present

Regional - Score of 2 if present

- Site of Importance for Nature Conservation (SINC)
- MOL
- Green Chain
- Regionally Important Geological and Geomorphological Site

Local - Score of 1 if present

- Conservation Area
- Local Nature Reserve
- Locally Listed Building
- Historic Landscape Archaeological Priority Zone

Site ID:

102

Site Name:

Lower Green

Primary Typology:

Amenity greenspace

- EH Register of Historic Parks and Gardens
- Sustrans Cycle Routes
- Within a Flood Risk Zone

Community Involvement

Is there a 'Friends of' group for this site +1

Name of group:

Is there a programme of activities / events that +1

If so, score the quality of the events programme:

Management

Is there a full-time staff presence on site? +1

Has the site achieved a Green Flag award? +3

Has the site achieved a Green Pennant award? +3

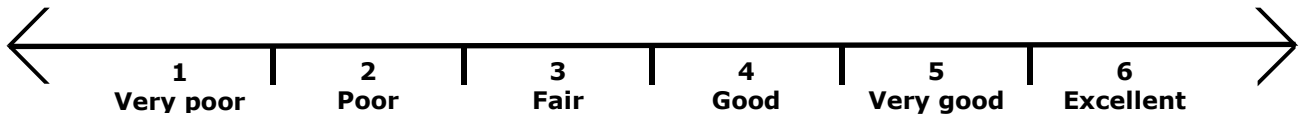
Has the site achieved a Green Heritage award? +3

Site ID: 102

Site Name: Lower Green

Primary Typology: Amenity greenspace

Section B - Field Assessment



A: Welcoming place

- 1. Welcoming:
- 2. Good and safe access:
- 3. Signage:
- 4. Equal access for all:
- 5. Site access:

B: Healthy, safe and secure

- 6. Safe equipment and facilities:
- 7. Personal security in open space:
- 8. Dog fouling:
- 9. Appropriate provision of facilities:
- 10. Quality of facilities:

C: Clean and well maintained

- 11. Litter and waste management:
- 12. Grounds maintenance and horticulture:
- 13. Building and infrastructure maintenance:

D: Sustainability

- 14. Environmental sustainability:
- 15. Waste minimisation:
- 16. Arboriculture and woodland management:

E: Conservation and heritage

- 17. Conservation of natural features, wild fauna and flora:
- 18. Conservation of landscape features:
- 19. Conservation of buildings and structures:
- 20. Structural townscape role:

F: Community involvement

- 21. Community involvement in management and development:
- 22. Appropriate provision for community:

G: Marketing

- 23. Marketing and promotion:
- 24. Provision of appropriate information:
- 25. Provision of appropriate educational / information:

H: Comments

Site ID: 102

Site Name: Lower Green

Primary Typology: Amenity greenspace

Section C - Play Provision

1. If a play area is within site, please note type (if known):

2. Is there play equipment on site?

If so;

3. How many separate items of equipment? **+1 for each item**

4. Which age groups are catered for? (+1 each)

A. Under 5 years

B. 5 to 11 years

C. Over 11 years

5. Which play activities are provided for? (+1 each)

A. Balancing

D. Sliding

G. Rotating

J. Counting

B. Rocking

E. Social Play

H. Jumping

K. Touching

C. Climbing / Agility

F. Swinging

I. Viewing

6. Is there impact absorbant surfacing around the equipment? **+1**

7. Is the play area fenced off from the rest of the open space? **+1**

If so;

8. Are there benches within the enclosure? **+1**

9. Are there litter bins within the enclosure? **+1**

10. Are gates outward opening? **+1**

11. Are gates self closing? **+1**

12. Is there a play area notice at the entrance stating dog free, children only and emergencycontacts? **+1**

13. Is there space within the enclosure, separate from the equipped area, for informal play/ general? **+1**

14. Overall condition of play equipment (Score 1-3)

15. Is there other provision for play on site **+1**

16. If so, what? (Note condition for each feature, score 1-5)

A. MUGA

B. Interactive water play feature

C. Rebound wall

D. Skateboarding ramps

E. Youth shelter

F. Other

G. Overall condition of other play provision

17. Tick if scope for enhancement?

Site ID: 102

Site Name: Lower Green

Primary Typology: Amenity greenspace

Section D - Active recreation / sport provision

Is this part of the site accessible?

Note - the number and condition score for each type of facility present on the site (score 1 - 3)

	No.	Score	Details (e.g. pitch surface)
1. Athletics track	<input type="text"/>	<input type="text"/>	<input type="text"/>
2. Football pitch (full size)	<input type="text"/>	<input type="text"/>	<input type="text"/>
3. Football pitch (junior)	<input type="text"/>	<input type="text"/>	<input type="text"/>
4. Rugby pitch	<input type="text"/>	<input type="text"/>	<input type="text"/>
5. Cricket pitch	<input type="text"/>	<input type="text"/>	<input type="text"/>
6. Outdoor bowls	<input type="text"/>	<input type="text"/>	<input type="text"/>
7. Other pitch	<input type="text"/>	<input type="text"/>	<input type="text"/>
8. Golf	<input type="text"/>	<input type="text"/>	<input type="text"/>
9. Other facilities	<input type="text"/>	<input type="text"/>	<input type="text"/>

Tick if scope for enhancement

Evidence of informal recreational use

10. What evidence of informal recreation was apparent at the time of the audit? **+1 each**

- a. Walking / dog walking
- b. Children's play
- c. Teenagers 'hanging out'
- d. Sitting / relaxing
- e. Desire lines
- f. Horse riding
- g. Skateboarding
- h. Cycling

i. Other:

j: Overall provision for information recreation (score 1-3):

Tick if scope for enhancement

Basic amenities / site furniture provision

+1 each	Score (1-3)	+1 each	Score (1-3)
<input type="checkbox"/> 27. Operational toilets	<input type="text"/>	<input checked="" type="checkbox"/> 35. Dog bins	<input type="text" value="2"/>
<input type="checkbox"/> 28. Disabled toilets	<input type="text"/>	<input checked="" type="checkbox"/> 36. Seating	<input type="text" value="3"/>
<input type="checkbox"/> 29. Staff office	<input type="text"/>	<input type="checkbox"/> 37. Nature trail	<input type="text"/>
<input type="checkbox"/> 30. Onsite car parking	<input type="text"/>	<input type="checkbox"/> 38. Trim trail	<input type="text"/>
<input type="checkbox"/> 31. Offsite car parking	<input type="text"/>	<input type="checkbox"/> 39. Drinking water fountain	<input type="text"/>
<input type="checkbox"/> 32. Cafe	<input type="text"/>	<input type="checkbox"/> 40. Lifebelts	<input type="text"/>
<input type="checkbox"/> 33. Community centre	<input type="text"/>	<input type="checkbox"/> 41. Public telephone	<input type="text"/>
<input checked="" type="checkbox"/> 34. Litter bins	<input type="text" value="3"/>	<input type="checkbox"/> 42. Cycle parking	<input type="text"/>

43. Other basic amenities:

Tick if scope for enhancement

Site ID: 102

Site Name: Lower Green

Primary Typology: Amenity greenspace

Section E - Multi-Functionality

Functions	Existing	Potential
1. Water attenuation	<input type="checkbox"/>	<input checked="" type="checkbox"/>
2. Reduce air pollution	<input checked="" type="checkbox"/>	<input checked="" type="checkbox"/>
3. Reduce noise pollution	<input checked="" type="checkbox"/>	<input type="checkbox"/>
4. Biodiversity/wildlife enhancement	<input type="checkbox"/>	<input checked="" type="checkbox"/>
5. Cultural heritage	<input checked="" type="checkbox"/>	<input checked="" type="checkbox"/>
6. Visual enhancement	<input checked="" type="checkbox"/>	<input checked="" type="checkbox"/>
7. Space for people/informal recreation	<input checked="" type="checkbox"/>	<input checked="" type="checkbox"/>
8. Play	<input type="checkbox"/>	<input checked="" type="checkbox"/>
9. Food growing	<input type="checkbox"/>	<input type="checkbox"/>
10. Separation function	<input type="checkbox"/>	<input checked="" type="checkbox"/>

Site ID: 102

Site Name: Lower Green

Primary Typology: Amenity greenspace

Quality and Value Summary

Quality Scores

Section A - Baseline Assessment

Section B - Field Assessment

Section C - Play Provision:

Section D - Active Recreation/
Sports Provision

Section E - Multi-Functionality

Overall Quality Score:

Value Scores

Section A - Baseline Assessment

Section B - Field Assessment

Section C - Play Provision:

Section D - Active Recreation/
Sports Provision

Section E - Multi-Functionality

Overall Value Score:

Site ID: 103

Site Name: Queen Elizabeth II Field Barkingside Recreation Ground

Primary Typology: Parks and gardens

Section A - Survey Information

Date of audit: 08/04/2016

Time spent surveying: 30

Surveyor: SW

Survey site access: Whole site



Questions that contribute to the Quality score are in green

Questions that contribute to the Value score are in yellow

Baseline Assessment - Site Information

Site ID: 103

Typology: Parks and gardens

Site name: Queen Elizabeth II Field
Barkingside Recreation
Ground

Analysis Area: Barkingside

Easting: 544090

Area (Ha): 6.22

Northing: 189692

Baseline Assessment - Planning Designation

National (Statutory) - Score of 3 if present

- Listed building
- Scheduled Monument
- Site of Special Scientific Interest (SSSI)
- National Nature Reserve (NNR)
- Green Belt
- Public Footpath
- AONB
- SPA
- SAC
- Ramsar
- World Heritage Site (and buffer)

Regional - Score of 2 if present

- Site of Importance for Nature Conservation (SINC)
- MOL
- Green Chain
- Regionally Important Geological and Geomorphological Site

Local - Score of 1 if present

- Conservation Area
- Local Nature Reserve
- Locally Listed Building
- Historic Landscape Archaeological Priority Zone

Site ID: 103

Site Name: Queen Elizabeth II Field Barkingside Recreation Ground

Primary Typology: Parks and gardens

National (Non-statutory) - Score of 3 if present

- EH Register of Historic Parks and Gardens
- Sustrans Cycle Routes
- Within a Flood Risk Zone

Community Involvement

Is there a 'Friends of' group for this site +1

Name of group:

Is there a programme of activities / events that +1

If so, score the quality of the events programme:

Management

Is there a full-time staff presence on site? +1

Has the site achieved a Green Flag award? +3

Has the site achieved a Green Pennant award? +3

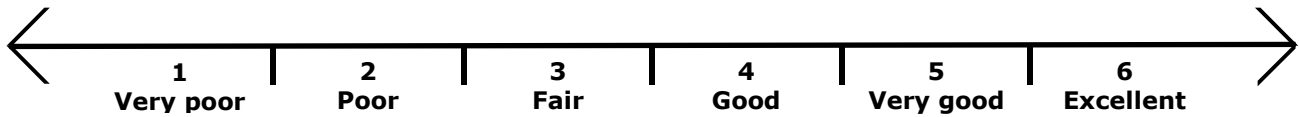
Has the site achieved a Green Heritage award? +3

Site ID: 103

Site Name: Queen Elizabeth II Field Barkingside Recreation Ground

Primary Typology: Parks and gardens

Section B - Field Assessment



A: Welcoming place

- 1. Welcoming:
- 2. Good and safe access:
- 3. Signage:
- 4. Equal access for all:
- 5. Site access:

B: Healthy, safe and secure

- 6. Safe equipment and facilities:
- 7. Personal security in open space:
- 8. Dog fouling:
- 9. Appropriate provision of facilities:
- 10. Quality of facilities:

C: Clean and well maintained

- 11. Litter and waste management:
- 12. Grounds maintenance and horticulture:
- 13. Building and infrastructure maintenance:

D: Sustainability

- 14. Environmental sustainability:
- 15. Waste minimisation:
- 16. Arboriculture and woodland management:

E: Conservation and heritage

- 17. Conservation of natural features, wild fauna and flora:
- 18. Conservation of landscape features:
- 19. Conservation of buildings and structures:
- 20. Structural townscape role:

F: Community involvement

- 21. Community involvement in management and development:
- 22. Appropriate provision for community:

G: Marketing

- 23. Marketing and promotion:
- 24. Provision of appropriate information:
- 25. Provision of appropriate educational / information:

H: Comments

There could be further conservation of historic structures e.g. drinking fountain and provision of further recycling facilities and community information. Wear to turf edges in places. Potential for further long grass and dead wood areas for habitat.

Site ID: 103

Site Name: Queen Elizabeth II Field Barkingside Recreation Ground

Primary Typology: Parks and gardens

Section C - Play Provision

1. If a play area is within site, please note type (if known):

2. Is there play equipment on site?

If so;

3. How many separate items of equipment? +1 for each item

4. Which age groups are catered for? (+1 each)

A. Under 5 years B. 5 to 11 years C. Over 11 years

5. Which play activities are provided for? (+1 each)

A. Balancing D. Sliding G. Rotating J. Counting
 B. Rocking E. Social Play H. Jumping K. Touching
 C. Climbing / Agility F. Swinging I. Viewing

6. Is there impact absorbant surfacing around the equipment? +1

7. Is the play area fenced off from the rest of the open space? +1

If so;

8. Are there benches within the enclosure? +1

9. Are there litter bins within the enclosure? +1

10. Are gates outward opening? +1

11. Are gates self closing? +1

12. Is there a play area notice at the entrance stating dog free, children only and emergencycontacts? +1

13. Is there space within the enclosure, separate from the equipped area, for informal play/ general? +1

14. Overall condition of play equipment (Score 1-3)

15. Is there other provision for play on site +1

16. If so, what? (Note condition for each feature, score 1-5)

A. MUGA

B. Interactive water play feature

C. Rebound wall

D. Skateboarding ramps

E. Youth shelter

F. Other

G. Overall condition of other play provision

17. Tick if scope for enhancement?

Site ID: 103

Site Name: Queen Elizabeth II Field Barkingside Recreation Ground

Primary Typology: Parks and gardens

Section D - Active recreation / sport provision

Is this part of the site accessible?

Note - the number and condition score for each type of facility present on the site (score 1 - 3)

	No.	Score	Details (e.g. pitch surface)
1. Athletics track	<input type="text"/>	<input type="text"/>	<input type="text"/>
2. Football pitch (full size)	<input type="text" value="2"/>	<input type="text" value="2"/>	Grass
3. Football pitch (junior)	<input type="text"/>	<input type="text"/>	<input type="text"/>
4. Rugby pitch	<input type="text"/>	<input type="text"/>	<input type="text"/>
5. Cricket pitch	<input type="text"/>	<input type="text"/>	<input type="text"/>
6. Outdoor bowls	<input type="text"/>	<input type="text"/>	<input type="text"/>
7. Other pitch	<input type="text"/>	<input type="text"/>	<input type="text"/>
8. Golf	<input type="text"/>	<input type="text"/>	<input type="text"/>
9. Other facilities	<input type="text" value="1"/>	<input type="text" value="2"/>	Hard tennis court

Tick if scope for enhancement

Evidence of informal recreational use

10. What evidence of informal recreation was apparent at the time of the audit? **+1 each**

- | | |
|--|---|
| <input checked="" type="checkbox"/> a. Walking / dog walking | <input checked="" type="checkbox"/> e. Desire lines |
| <input checked="" type="checkbox"/> b. Children's play | <input type="checkbox"/> f. Horse riding |
| <input type="checkbox"/> c. Teenagers 'hanging out' | <input type="checkbox"/> g. Skateboarding |
| <input checked="" type="checkbox"/> d. Sitting / relaxing | <input type="checkbox"/> h. Cycling |

i. Other:

j: Overall provision for information recreation (score 1-3):

Tick if scope for enhancement

Basic amenities / site furniture provision

+1 each	Score (1-3)	+1 each	Score (1-3)
<input checked="" type="checkbox"/> 27. Operational toilets	<input type="text" value="2"/>	<input checked="" type="checkbox"/> 35. Dog bins	<input type="text" value="2"/>
<input type="checkbox"/> 28. Disabled toilets	<input type="text"/>	<input checked="" type="checkbox"/> 36. Seating	<input type="text" value="2"/>
<input type="checkbox"/> 29. Staff office	<input type="text"/>	<input type="checkbox"/> 37. Nature trail	<input type="text"/>
<input checked="" type="checkbox"/> 30. Onsite car parking	<input type="text" value="3"/>	<input checked="" type="checkbox"/> 38. Trim trail	<input type="text" value="2"/>
<input checked="" type="checkbox"/> 31. Offsite car parking	<input type="text" value="2"/>	<input type="checkbox"/> 39. Drinking water fountain	<input type="text"/>
<input type="checkbox"/> 32. Cafe	<input type="text"/>	<input type="checkbox"/> 40. Lifebelts	<input type="text"/>
<input type="checkbox"/> 33. Community centre	<input type="text"/>	<input type="checkbox"/> 41. Public telephone	<input type="text"/>
<input checked="" type="checkbox"/> 34. Litter bins	<input type="text" value="2"/>	<input type="checkbox"/> 42. Cycle parking	<input type="text"/>

43. Other basic amenities:

Tick if scope for enhancement

Site ID: 103

Site Name: Queen Elizabeth II Field Barkingside Recreation Ground

Primary Typology: Parks and gardens

Section E - Multi-Functionality

Functions	Existing	Potential
1. Water attenuation	<input type="checkbox"/>	<input type="checkbox"/>
2. Reduce air pollution	<input checked="" type="checkbox"/>	<input type="checkbox"/>
3. Reduce noise pollution	<input checked="" type="checkbox"/>	<input type="checkbox"/>
4. Biodiversity/wildlife enhancement	<input type="checkbox"/>	<input checked="" type="checkbox"/>
5. Cultural heritage	<input type="checkbox"/>	<input checked="" type="checkbox"/>
6. Visual enhancement	<input type="checkbox"/>	<input type="checkbox"/>
7. Space for people/informal recreation	<input checked="" type="checkbox"/>	<input type="checkbox"/>
8. Play	<input checked="" type="checkbox"/>	<input type="checkbox"/>
9. Food growing	<input type="checkbox"/>	<input type="checkbox"/>
10. Separation function	<input type="checkbox"/>	<input type="checkbox"/>

Site ID: 103

Site Name: Queen Elizabeth II Field Barkingside Recreation Ground

Primary Typology: Parks and gardens

Quality and Value Summary

Quality Scores

Section A - Baseline Assessment

Section B - Field Assessment

Section C - Play Provision:

Section D - Active Recreation/
Sports Provision

Section E - Multi-Functionality

Overall Quality Score:

Value Scores

Section A - Baseline Assessment

Section B - Field Assessment

Section C - Play Provision:

Section D - Active Recreation/
Sports Provision

Section E - Multi-Functionality

Overall Value Score:

Site ID: 104 Site Name: Christchurch Green

Primary Typology: Parks and gardens

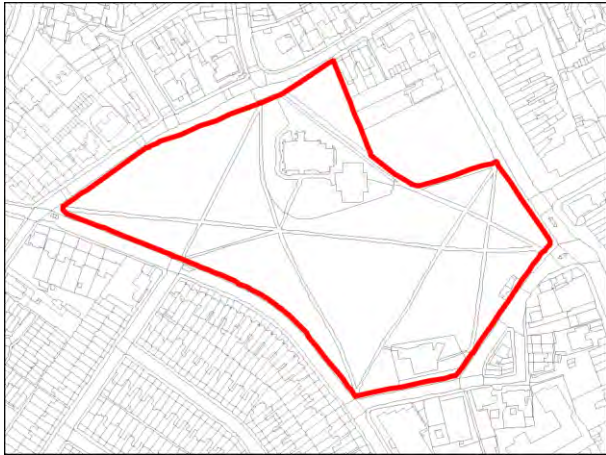
Section A - Survey Information

Date of audit: 08/04/2016

Time spent surveying: 15mins

Surveyor: RT

Survey site access: Whole site



Questions that contribute to the Quality score are in green

Questions that contribute to the Value score are in Yellow

Baseline Assessment - Site Information

Site ID: 104

Typology: Parks and gardens

Site name: Christchurch Green

Analysis Area: South Woodford

Easting: 540388

Area (Ha): 3.83

Northing: 188413

Baseline Assessment - Planning Designation

National (Statutory) - Score of 3 if present

- Listed building
- Scheduled Monument
- Site of Special Scientific Interest (SSSI)
- National Nature Reserve (NNR)
- Green Belt
- Public Footpath
- AONB
- SPA
- SAC
- Ramsar
- World Heritage Site (and buffer)

Regional - Score of 2 if present

- Site of Importance for Nature Conservation (SINC)
- MOL
- Green Chain
- Regionally Important Geological and Geomorphological Site

Local - Score of 1 if present

- Conservation Area
- Local Nature Reserve
- Locally Listed Building
- Historic Landscape Archaeological Priority Zone

National (Non-statutory) - Score of 3 if present

Site ID:

104

Site Name:

Christchurch Green

Primary Typology:

Parks and gardens

- EH Register of Historic Parks and Gardens**
- Sustrans Cycle Routes**
- Within a Flood Risk Zone**

Community Involvement

Is there a 'Friends of' group for this site **+1**

Name of group:

Is there a programme of activities / events that **+1**

If so, score the quality of the events programme:

Management

Is there a full-time staff presence on site? **+1**

Has the site achieved a Green Flag award? **+3**

Has the site achieved a Green Pennant award? **+3**

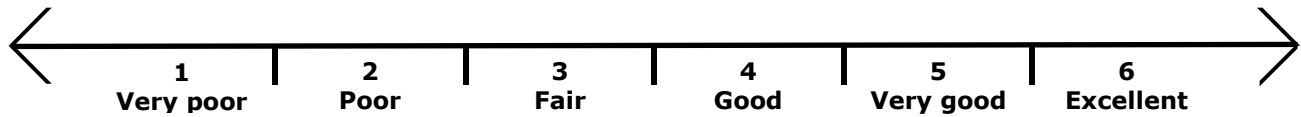
Has the site achieved a Green Heritage award? **+3**

Site ID: 104

Site Name: Christchurch Green

Primary Typology: Parks and gardens

Section B - Field Assessment



A: Welcoming place

- 1. Welcoming:
- 2. Good and safe access:
- 3. Signage:
- 4. Equal access for all:
- 5. Site access:

B: Healthy, safe and secure

- 6. Safe equipment and facilities:
- 7. Personal security in open space:
- 8. Dog fouling:
- 9. Appropriate provision of facilities:
- 10. Quality of facilities:

C: Clean and well maintained

- 11. Litter and waste management:
- 12. Grounds maintenance and horticulture:
- 13. Building and infrastructure maintenance:

D: Sustainability

- 14. Environmental sustainability:
- 15. Waste minimisation:
- 16. Arboriculture and woodland management:

E: Conservation and heritage

- 17. Conservation of natural features, wild fauna and flora:
- 18. Conservation of landscape features:
- 19. Conservation of buildings and structures:
- 20. Structural townscape role:

F: Community involvement

- 21. Community involvement in management and development:
- 22. Appropriate provision for community:

G: Marketing

- 23. Marketing and promotion:
- 24. Provision of appropriate information:
- 25. Provision of appropriate educational / information:

H: Comments

Site ID: 104

Site Name: Christchurch Green

Primary Typology: Parks and gardens

Section C - Play Provision

1. If a play area is within site, please note type (if known):

2. Is there play equipment on site?

If so;

3. How many separate items of equipment? +1 for each item

4. Which age groups are catered for? (+1 each)

A. Under 5 years B. 5 to 11 years C. Over 11 years

5. Which play activities are provided for? (+1 each)

A. Balancing D. Sliding G. Rotating J. Counting
 B. Rocking E. Social Play H. Jumping K. Touching
 C. Climbing / Agility F. Swinging I. Viewing

6. Is there impact absorbant surfacing around the equipment? +1

7. Is the play area fenced off from the rest of the open space? +1

If so;

8. Are there benches within the enclosure? +1

9. Are there litter bins within the enclosure? +1

10. Are gates outward opening? +1

11. Are gates self closing? +1

12. Is there a play area notice at the entrance stating dog free, children only and emergencycontacts? +1

13. Is there space within the enclosure, separate from the equipped area, for informal play/ general? +1

14. Overall condition of play equipment (Score 1-3)

15. Is there other provision for play on site +1

16. If so, what? (Note condition for each feature, score 1-5)

A. MUGA	<input type="text"/>
B. Interactive water play feature	<input type="text"/>
C. Rebound wall	<input type="text"/>
D. Skateboarding ramps	<input type="text"/>
E. Youth shelter	<input type="text"/>
F. Other	<input type="text"/>
G. Overall condition of other play provision	<input type="text"/>

17. Tick if scope for enhancement?

Site ID: 104

Site Name: Christchurch Green

Primary Typology: Parks and gardens

Section D - Active recreation / sport provision

Is this part of the site accessible?

Note - the number and condition score for each type of facility present on the site (score 1 - 3)

	No.	Score	Details (e.g. pitch surface)
1. Athletics track	<input type="text"/>	<input type="text"/>	<input type="text"/>
2. Football pitch (full size)	<input type="text"/>	<input type="text"/>	<input type="text"/>
3. Football pitch (junior)	<input type="text"/>	<input type="text"/>	<input type="text"/>
4. Rugby pitch	<input type="text"/>	<input type="text"/>	<input type="text"/>
5. Cricket pitch	<input type="text"/>	<input type="text"/>	<input type="text"/>
6. Outdoor bowls	<input type="text"/>	<input type="text"/>	<input type="text"/>
7. Other pitch	<input type="text"/>	<input type="text"/>	<input type="text"/>
8. Golf	<input type="text"/>	<input type="text"/>	<input type="text"/>
9. Other facilities	<input type="text"/>	<input type="text"/>	<input type="text"/>

Tick if scope for enhancement

Evidence of informal recreational use

10. What evidence of informal recreation was apparent at the time of the audit? **+1 each**

- a. Walking / dog walking
- b. Children's play
- c. Teenagers 'hanging out'
- d. Sitting / relaxing
- e. Desire lines
- f. Horse riding
- g. Skateboarding
- h. Cycling

i. Other:

j: Overall provision for information recreation (score 1-3):

Tick if scope for enhancement

Basic amenities / site furniture provision

+1 each	Score (1-3)	+1 each	Score (1-3)
<input checked="" type="checkbox"/> 27. Operational toilets	<input type="text" value="2"/>	<input checked="" type="checkbox"/> 35. Dog bins	<input type="text" value="2"/>
<input type="checkbox"/> 28. Disabled toilets	<input type="text"/>	<input checked="" type="checkbox"/> 36. Seating	<input type="text" value="2"/>
<input type="checkbox"/> 29. Staff office	<input type="text"/>	<input type="checkbox"/> 37. Nature trail	<input type="text"/>
<input type="checkbox"/> 30. Onsite car parking	<input type="text"/>	<input type="checkbox"/> 38. Trim trail	<input type="text"/>
<input checked="" type="checkbox"/> 31. Offsite car parking	<input type="text" value="2"/>	<input type="checkbox"/> 39. Drinking water fountain	<input type="text"/>
<input type="checkbox"/> 32. Cafe	<input type="text"/>	<input type="checkbox"/> 40. Lifebelts	<input type="text"/>
<input type="checkbox"/> 33. Community centre	<input type="text"/>	<input type="checkbox"/> 41. Public telephone	<input type="text"/>
<input checked="" type="checkbox"/> 34. Litter bins	<input type="text" value="2"/>	<input type="checkbox"/> 42. Cycle parking	<input type="text"/>

43. Other basic amenities:

Tick if scope for enhancement

Site ID: 104

Site Name: Christchurch Green

Primary Typology: Parks and gardens

Section E - Multi-Functionality

Functions	Existing	Potential
1. Water attenuation	<input type="checkbox"/>	<input type="checkbox"/>
2. Reduce air pollution	<input type="checkbox"/>	<input type="checkbox"/>
3. Reduce noise pollution	<input type="checkbox"/>	<input type="checkbox"/>
4. Biodiversity/wildlife enhancement	<input type="checkbox"/>	<input checked="" type="checkbox"/>
5. Cultural heritage	<input checked="" type="checkbox"/>	<input type="checkbox"/>
6. Visual enhancement	<input checked="" type="checkbox"/>	<input checked="" type="checkbox"/>
7. Space for people/informal recreation	<input checked="" type="checkbox"/>	<input type="checkbox"/>
8. Play	<input checked="" type="checkbox"/>	<input type="checkbox"/>
9. Food growing	<input type="checkbox"/>	<input type="checkbox"/>
10. Separation function	<input checked="" type="checkbox"/>	<input type="checkbox"/>

Site ID: 104

Site Name: Christchurch Green

Primary Typology: Parks and gardens

Quality and Value Summary

Quality Scores

Section A - Baseline Assessment

Section B - Field Assessment

Section C - Play Provision:

Section D - Active Recreation/
Sports Provision

Section E - Multi-Functionality

Overall Quality Score:

Value Scores

Section A - Baseline Assessment

Section B - Field Assessment

Section C - Play Provision:

Section D - Active Recreation/
Sports Provision

Section E - Multi-Functionality

Overall Value Score:

Site ID: 105

Site Name: Cricklefields Athletic Ground

Primary Typology: Outdoor sports facilities

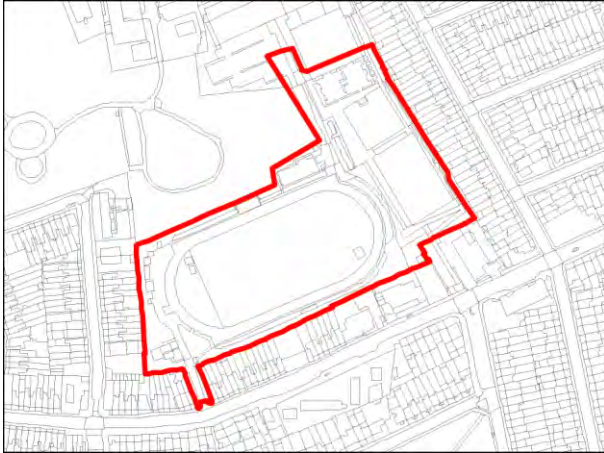
Section A - Survey Information

Date of audit:

Time spent surveying:

Surveyor: All

Survey site access: No access



Questions that contribute to the Quality score are in green

Questions that contribute to the Value score are in Yellow

Baseline Assessment - Site Information

Site ID: 105

Typology: Outdoor sports facilities

Site name: Cricklefields Athletic Ground

Analysis Area: Ilford

Easting: 545076

Area (Ha): 3.22

Northing: 186667

Baseline Assessment - Planning Designation

National (Statutory) - Score of 3 if present

- Listed building
- Scheduled Monument
- Site of Special Scientific Interest (SSSI)
- National Nature Reserve (NNR)
- Green Belt
- Public Footpath
- AONB
- SPA
- SAC
- Ramsar
- World Heritage Site (and buffer)

Regional - Score of 2 if present

- Site of Importance for Nature Conservation (SINC)
- MOL
- Green Chain
- Regionally Important Geological and Geomorphological Site

Local - Score of 1 if present

- Conservation Area
- Local Nature Reserve
- Locally Listed Building
- Historic Landscape Archaeological Priority Zone

National (Non-statutory) - Score of 3 if present

Site ID:

105

Site Name:

Cricklefields Athletic Ground

Primary Typology:

Outdoor sports facilities

EH Register of Historic Parks and Gardens

Sustrans Cycle Routes

Within a Flood Risk Zone

Community Involvement

Is there a 'Friends of' group for this site +1

Name of group:

Is there a programme of activities / events that +1

If so, score the quality of the events programme:

Management

Is there a full-time staff presence on site? +1

Has the site achieved a Green Flag award? +3

Has the site achieved a Green Pennant award? +3

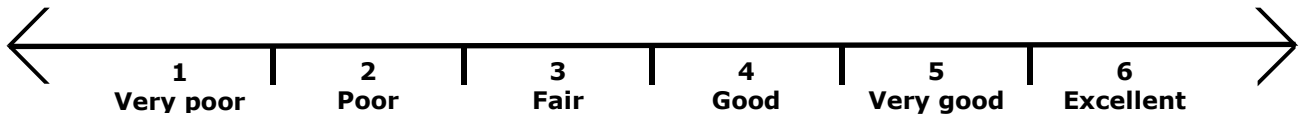
Has the site achieved a Green Heritage award? +3

Site ID: 105

Site Name: Cricklefields Athletic Ground

Primary Typology: Outdoor sports facilities

Section B - Field Assessment



A: Welcoming place

- 1. Welcoming:
- 2. Good and safe access:
- 3. Signage:
- 4. Equal access for all:
- 5. Site access:

B: Healthy, safe and secure

- 6. Safe equipment and facilities:
- 7. Personal security in open space:
- 8. Dog fouling:
- 9. Appropriate provision of facilities:
- 10. Quality of facilities:

C: Clean and well maintained

- 11. Litter and waste management:
- 12. Grounds maintenance and horticulture:
- 13. Building and infrastructure maintenance:

D: Sustainability

- 14. Environmental sustainability:
- 15. Waste minimisation:
- 16. Arboriculture and woodland management:

E: Conservation and heritage

- 17. Conservation of natural features, wild fauna and flora:
- 18. Conservation of landscape features:
- 19. Conservation of buildings and structures:
- 20. Structural townscape role:

F: Community involvement

- 21. Community involvement in management and development:
- 22. Appropriate provision for community:

G: Marketing

- 23. Marketing and promotion:
- 24. Provision of appropriate information:
- 25. Provision of appropriate educational / information:

H: Comments

Site ID: 105

Site Name: Cricklefields Athletic Ground

Primary Typology: Outdoor sports facilities

Section C - Play Provision

1. If a play area is within site, please note type (if known):

2. Is there play equipment on site?

If so;

3. How many separate items of equipment? **+1 for each item**

4. Which age groups are catered for? (+1 each)

A. Under 5 years

B. 5 to 11 years

C. Over 11 years

5. Which play activities are provided for? (+1 each)

A. Balancing

D. Sliding

G. Rotating

J. Counting

B. Rocking

E. Social Play

H. Jumping

K. Touching

C. Climbing / Agility

F. Swinging

I. Viewing

6. Is there impact absorbant surfacing around the equipment? **+1**

7. Is the play area fenced off from the rest of the open space? **+1**

If so;

8. Are there benches within the enclosure? **+1**

9. Are there litter bins within the enclosure? **+1**

10. Are gates outward opening? **+1**

11. Are gates self closing? **+1**

12. Is there a play area notice at the entrance stating dog free, children only and emergencycontacts? **+1**

13. Is there space within the enclosure, separate from the equipped area, for informal play/ general? **+1**

14. Overall condition of play equipment (Score 1-3)

15. Is there other provision for play on site **+1**

16. If so, what? (Note condition for each feature, score 1-5)

A. MUGA

B. Interactive water play feature

C. Rebound wall

D. Skateboarding ramps

E. Youth shelter

F. Other

G. Overall condition of other play provision

17. Tick if scope for enhancement?

Site ID: 105

Site Name: Cricklefields Athletic Ground

Primary Typology: Outdoor sports facilities

Section D - Active recreation / sport provision

Is this part of the site accessible?

Note - the number and condition score for each type of facility present on the site (score 1 - 3)

	No.	Score	Details (e.g. pitch surface)
1. Athletics track	<input type="text"/>	<input type="text"/>	<input type="text"/>
2. Football pitch (full size)	<input type="text"/>	<input type="text"/>	<input type="text"/>
3. Football pitch (junior)	<input type="text"/>	<input type="text"/>	<input type="text"/>
4. Rugby pitch	<input type="text"/>	<input type="text"/>	<input type="text"/>
5. Cricket pitch	<input type="text"/>	<input type="text"/>	<input type="text"/>
6. Outdoor bowls	<input type="text"/>	<input type="text"/>	<input type="text"/>
7. Other pitch	<input type="text"/>	<input type="text"/>	<input type="text"/>
8. Golf	<input type="text"/>	<input type="text"/>	<input type="text"/>
9. Other facilities	<input type="text"/>	<input type="text"/>	<input type="text"/>

Tick if scope for enhancement

Evidence of informal recreational use

10. What evidence of informal recreation was apparent at the time of the audit? **+1 each**

- | | |
|---|---|
| <input type="checkbox"/> a. Walking / dog walking | <input type="checkbox"/> e. Desire lines |
| <input type="checkbox"/> b. Children's play | <input type="checkbox"/> f. Horse riding |
| <input type="checkbox"/> c. Teenagers 'hanging out' | <input type="checkbox"/> g. Skateboarding |
| <input type="checkbox"/> d. Sitting / relaxing | <input type="checkbox"/> h. Cycling |

i. Other:

j: Overall provision for information recreation (score 1-3):

Tick if scope for enhancement

Basic amenities / site furniture provision

+1 each	Score (1-3)	+1 each	Score (1-3)
<input type="checkbox"/> 27. Operational toilets	<input type="text"/>	<input type="checkbox"/> 35. Dog bins	<input type="text"/>
<input type="checkbox"/> 28. Disabled toilets	<input type="text"/>	<input type="checkbox"/> 36. Seating	<input type="text"/>
<input type="checkbox"/> 29. Staff office	<input type="text"/>	<input type="checkbox"/> 37. Nature trail	<input type="text"/>
<input type="checkbox"/> 30. Onsite car parking	<input type="text"/>	<input type="checkbox"/> 38. Trim trail	<input type="text"/>
<input type="checkbox"/> 31. Offsite car parking	<input type="text"/>	<input type="checkbox"/> 39. Drinking water fountain	<input type="text"/>
<input type="checkbox"/> 32. Cafe	<input type="text"/>	<input type="checkbox"/> 40. Lifebelts	<input type="text"/>
<input type="checkbox"/> 33. Community centre	<input type="text"/>	<input type="checkbox"/> 41. Public telephone	<input type="text"/>
<input type="checkbox"/> 34. Litter bins	<input type="text"/>	<input type="checkbox"/> 42. Cycle parking	<input type="text"/>

43. Other basic amenities:

Tick if scope for enhancement

Site ID: 105

Site Name: Cricklefields Athletic Ground

Primary Typology: Outdoor sports facilities

Section E - Multi-Functionality

Functions	Existing	Potential
1. Water attenuation	<input type="checkbox"/>	<input type="checkbox"/>
2. Reduce air pollution	<input type="checkbox"/>	<input type="checkbox"/>
3. Reduce noise pollution	<input type="checkbox"/>	<input type="checkbox"/>
4. Biodiversity/wildlife enhancement	<input type="checkbox"/>	<input type="checkbox"/>
5. Cultural heritage	<input type="checkbox"/>	<input type="checkbox"/>
6. Visual enhancement	<input type="checkbox"/>	<input type="checkbox"/>
7. Space for people/informal recreation	<input type="checkbox"/>	<input type="checkbox"/>
8. Play	<input type="checkbox"/>	<input type="checkbox"/>
9. Food growing	<input type="checkbox"/>	<input type="checkbox"/>
10. Separation function	<input type="checkbox"/>	<input type="checkbox"/>

Site ID: 105

Site Name: Cricklefields Athletic Ground

Primary Typology: Outdoor sports facilities

Quality and Value Summary

Quality Scores

Section A - Baseline Assessment

Section B - Field Assessment

Section C - Play Provision:

Section D - Active Recreation/
Sports Provision

Section E - Multi-Functionality

Overall Quality Score:

Value Scores

Section A - Baseline Assessment

Section B - Field Assessment

Section C - Play Provision:

Section D - Active Recreation/
Sports Provision

Section E - Multi-Functionality

Overall Value Score:

Site ID: 107

Site Name: Loxford Lane Allotments

Primary Typology: Allotments

Section A - Survey Information

Date of audit: 06/04/2016

Time spent surveying: 25 mins

Surveyor: MP

Survey site access: Whole site



Questions that contribute to the Quality score are in green

Questions that contribute to the Value score are in Yellow

Baseline Assessment - Site Information

Site ID: 107

Typology: Allotments

Site name: Loxford Lane Allotments

Analysis Area: Gants Hill and Crossrail Corridor/Ilfo

Easting: 544769

Area (Ha): 3.45

Northing: 185548

Baseline Assessment - Planning Designation

National (Statutory) - Score of 3 if present

- Listed building
- Scheduled Monument
- Site of Special Scientific Interest (SSSI)
- National Nature Reserve (NNR)
- Green Belt
- Public Footpath
- AONB
- SPA
- SAC
- Ramsar
- World Heritage Site (and buffer)

Regional - Score of 2 if present

- Site of Importance for Nature Conservation (SINC)
- MOL
- Green Chain
- Regionally Important Geological and Geomorphological Site

Local - Score of 1 if present

- Conservation Area
- Local Nature Reserve
- Locally Listed Building
- Historic Landscape Archaeological Priority Zone

National (Non-statutory) - Score of 3 if present

Site ID: 107

Site Name: Loxford Lane Allotments

Primary Typology: Allotments

EH Register of Historic Parks and Gardens

Sustrans Cycle Routes

Within a Flood Risk Zone

Community Involvement

Is there a 'Friends of' group for this site +1

Name of group:

Is there a programme of activities / events that +1

If so, score the quality of the events programme:

Management

Is there a full-time staff presence on site? +1

Has the site achieved a Green Flag award? +3

Has the site achieved a Green Pennant award? +3

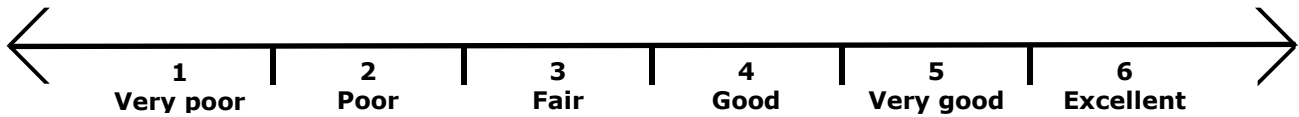
Has the site achieved a Green Heritage award? +3

Site ID: 107

Site Name: Loxford Lane Allotments

Primary Typology: Allotments

Section B - Field Assessment



A: Welcoming place

- 1. Welcoming:
- 2. Good and safe access:
- 3. Signage:
- 4. Equal access for all:
- 5. Site access:

B: Healthy, safe and secure

- 6. Safe equipment and facilities:
- 7. Personal security in open space:
- 8. Dog fouling:
- 9. Appropriate provision of facilities:
- 10. Quality of facilities:

C: Clean and well maintained

- 11. Litter and waste management:
- 12. Grounds maintenance and horticulture:
- 13. Building and infrastructure maintenance:

D: Sustainability

- 14. Environmental sustainability:
- 15. Waste minimisation:
- 16. Arboriculture and woodland management:

E: Conservation and heritage

- 17. Conservation of natural features, wild fauna and flora:
- 18. Conservation of landscape features:
- 19. Conservation of buildings and structures:
- 20. Structural townscape role:

F: Community involvement

- 21. Community involvement in management and development:
- 22. Appropriate provision for community:

G: Marketing

- 23. Marketing and promotion:
- 24. Provision of appropriate information:
- 25. Provision of appropriate educational / information:

H: Comments

Site ID: 107

Site Name: Loxford Lane Allotments

Primary Typology: Allotments

Section C - Play Provision

1. If a play area is within site, please note type (if known):

2. Is there play equipment on site?

If so;

3. How many separate items of equipment? **+1 for each item**

4. Which age groups are catered for? (+1 each)

A. Under 5 years

B. 5 to 11 years

C. Over 11 years

5. Which play activities are provided for? (+1 each)

A. Balancing

D. Sliding

G. Rotating

J. Counting

B. Rocking

E. Social Play

H. Jumping

K. Touching

C. Climbing / Agility

F. Swinging

I. Viewing

6. Is there impact absorbant surfacing around the equipment? **+1**

7. Is the play area fenced off from the rest of the open space? **+1**

If so;

8. Are there benches within the enclosure? **+1**

9. Are there litter bins within the enclosure? **+1**

10. Are gates outward opening? **+1**

11. Are gates self closing? **+1**

12. Is there a play area notice at the entrance stating dog free, children only and emergencycontacts? **+1**

13. Is there space within the enclosure, separate from the equipped area, for informal play/ general? **+1**

14. Overall condition of play equipment (Score 1-3)

15. Is there other provision for play on site **+1**

16. If so, what? (Note condition for each feature, score 1-5)

A. MUGA

B. Interactive water play feature

C. Rebound wall

D. Skateboarding ramps

E. Youth shelter

F. Other

G. Overall condition of other play provision

17. Tick if scope for enhancement?

Site ID: 107

Site Name: Loxford Lane Allotments

Primary Typology: Allotments

Section D - Active recreation / sport provision

Is this part of the site accessible?

Note - the number and condition score for each type of facility present on the site (score 1 - 3)

	No.	Score	Details (e.g. pitch surface)
1. Athletics track	<input type="text"/>	<input type="text"/>	<input type="text"/>
2. Football pitch (full size)	<input type="text"/>	<input type="text"/>	<input type="text"/>
3. Football pitch (junior)	<input type="text"/>	<input type="text"/>	<input type="text"/>
4. Rugby pitch	<input type="text"/>	<input type="text"/>	<input type="text"/>
5. Cricket pitch	<input type="text"/>	<input type="text"/>	<input type="text"/>
6. Outdoor bowls	<input type="text"/>	<input type="text"/>	<input type="text"/>
7. Other pitch	<input type="text"/>	<input type="text"/>	<input type="text"/>
8. Golf	<input type="text"/>	<input type="text"/>	<input type="text"/>
9. Other facilities	<input type="text"/>	<input type="text"/>	<input type="text"/>

Tick if scope for enhancement

Evidence of informal recreational use

10. What evidence of informal recreation was apparent at the time of the audit? **+1 each**

- a. Walking / dog walking
- b. Children's play
- c. Teenagers 'hanging out'
- d. Sitting / relaxing
- e. Desire lines
- f. Horse riding
- g. Skateboarding
- h. Cycling

i. Other:

j: Overall provision for information recreation (score 1-3):

Tick if scope for enhancement

Basic amenities / site furniture provision

+1 each	Score (1-3)	+1 each	Score (1-3)
<input type="checkbox"/> 27. Operational toilets	<input type="text"/>	<input type="checkbox"/> 35. Dog bins	<input type="text"/>
<input type="checkbox"/> 28. Disabled toilets	<input type="text"/>	<input type="checkbox"/> 36. Seating	<input type="text"/>
<input type="checkbox"/> 29. Staff office	<input type="text"/>	<input type="checkbox"/> 37. Nature trail	<input type="text"/>
<input type="checkbox"/> 30. Onsite car parking	<input type="text"/>	<input type="checkbox"/> 38. Trim trail	<input type="text"/>
<input type="checkbox"/> 31. Offsite car parking	<input type="text"/>	<input type="checkbox"/> 39. Drinking water fountain	<input type="text"/>
<input type="checkbox"/> 32. Cafe	<input type="text"/>	<input type="checkbox"/> 40. Lifebelts	<input type="text"/>
<input type="checkbox"/> 33. Community centre	<input type="text"/>	<input type="checkbox"/> 41. Public telephone	<input type="text"/>
<input type="checkbox"/> 34. Litter bins	<input type="text"/>	<input type="checkbox"/> 42. Cycle parking	<input type="text"/>

43. Other basic amenities:

Tick if scope for enhancement

Site ID: 107

Site Name: Loxford Lane Allotments

Primary Typology: Allotments

Section E - Multi-Functionality

Functions	Existing	Potential
1. Water attenuation	<input type="checkbox"/>	<input type="checkbox"/>
2. Reduce air pollution	<input type="checkbox"/>	<input checked="" type="checkbox"/>
3. Reduce noise pollution	<input type="checkbox"/>	<input type="checkbox"/>
4. Biodiversity/wildlife enhancement	<input type="checkbox"/>	<input checked="" type="checkbox"/>
5. Cultural heritage	<input type="checkbox"/>	<input type="checkbox"/>
6. Visual enhancement	<input type="checkbox"/>	<input checked="" type="checkbox"/>
7. Space for people/informal recreation	<input type="checkbox"/>	<input type="checkbox"/>
8. Play	<input type="checkbox"/>	<input type="checkbox"/>
9. Food growing	<input checked="" type="checkbox"/>	<input checked="" type="checkbox"/>
10. Separation function	<input type="checkbox"/>	<input type="checkbox"/>

Site ID: 107

Site Name: Loxford Lane Allotments

Primary Typology: Allotments

Quality and Value Summary

Quality Scores

Section A - Baseline Assessment

Section B - Field Assessment

Section C - Play Provision:

Section D - Active Recreation/
Sports Provision

Section E - Multi-Functionality

Overall Quality Score:

Value Scores

Section A - Baseline Assessment

Section B - Field Assessment

Section C - Play Provision:

Section D - Active Recreation/
Sports Provision

Section E - Multi-Functionality

Overall Value Score:

Site ID: 111 Site Name: Goodmayes Allotments

Primary Typology: Allotments

Section A - Survey Information

Date of audit: 17/02/2016

Time spent surveying: 5mins

Surveyor: MP

Survey site access: No access



Questions that contribute to the Quality score are in green

Questions that contribute to the Value score are in Yellow

Baseline Assessment - Site Information

Site ID: 111

Typology: Allotments

Site name: Goodmayes Allotments

Analysis Area: Gants Hill and Crossrail Corridor

Easting: 546388

Area (Ha): 3.86

Northing: 186255

Baseline Assessment - Planning Designation

National (Statutory) - Score of 3 if present

- Listed building
- Scheduled Monument
- Site of Special Scientific Interest (SSSI)
- National Nature Reserve (NNR)
- Green Belt
- Public Footpath
- AONB
- SPA
- SAC
- Ramsar
- World Heritage Site (and buffer)

Regional - Score of 2 if present

- Site of Importance for Nature Conservation (SINC)
- MOL
- Green Chain
- Regionally Important Geological and Geomorphological Site

Local - Score of 1 if present

- Conservation Area
- Local Nature Reserve
- Locally Listed Building
- Historic Landscape Archaeological Priority Zone

National (Non-statutory) - Score of 3 if present

Site ID:

111

Site Name:

Goodmayes Allotments

Primary Typology:

Allotments

- EH Register of Historic Parks and Gardens**
- Sustrans Cycle Routes**
- Within a Flood Risk Zone**

Community Involvement

Is there a 'Friends of' group for this site **+1**

Name of group:

Is there a programme of activities / events that **+1**

If so, score the quality of the events programme:

Management

Is there a full-time staff presence on site? **+1**

Has the site achieved a Green Flag award? **+3**

Has the site achieved a Green Pennant award? **+3**

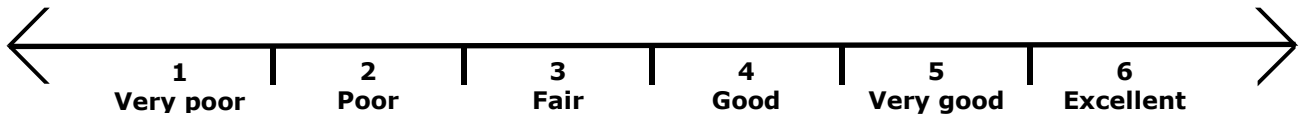
Has the site achieved a Green Heritage award? **+3**

Site ID: 111

Site Name: Goodmayes Allotments

Primary Typology: Allotments

Section B - Field Assessment



A: Welcoming place

- 1. Welcoming:
- 2. Good and safe access:
- 3. Signage:
- 4. Equal access for all:
- 5. Site access:

B: Healthy, safe and secure

- 6. Safe equipment and facilities:
- 7. Personal security in open space:
- 8. Dog fouling:
- 9. Appropriate provision of facilities:
- 10. Quality of facilities:

C: Clean and well maintained

- 11. Litter and waste management:
- 12. Grounds maintenance and horticulture:
- 13. Building and infrastructure maintenance:

D: Sustainability

- 14. Environmental sustainability:
- 15. Waste minimisation:
- 16. Arboriculture and woodland management:

E: Conservation and heritage

- 17. Conservation of natural features, wild fauna and flora:
- 18. Conservation of landscape features:
- 19. Conservation of buildings and structures:
- 20. Structural townscape role:

F: Community involvement

- 21. Community involvement in management and development:
- 22. Appropriate provision for community:

G: Marketing

- 23. Marketing and promotion:
- 24. Provision of appropriate information:
- 25. Provision of appropriate educational / information:

H: Comments

Site ID: 111

Site Name: Goodmayes Allotments

Primary Typology: Allotments

Section C - Play Provision

1. If a play area is within site, please note type (if known):

2. Is there play equipment on site?

If so;

3. How many separate items of equipment? **+1 for each item**

4. Which age groups are catered for? (+1 each)

A. Under 5 years

B. 5 to 11 years

C. Over 11 years

5. Which play activities are provided for? (+1 each)

A. Balancing

D. Sliding

G. Rotating

J. Counting

B. Rocking

E. Social Play

H. Jumping

K. Touching

C. Climbing / Agility

F. Swinging

I. Viewing

6. Is there impact absorbant surfacing around the equipment? **+1**

7. Is the play area fenced off from the rest of the open space? **+1**

If so;

8. Are there benches within the enclosure? **+1**

9. Are there litter bins within the enclosure? **+1**

10. Are gates outward opening? **+1**

11. Are gates self closing? **+1**

12. Is there a play area notice at the entrance stating dog free, children only and emergencycontacts? **+1**

13. Is there space within the enclosure, separate from the equipped area, for informal play/ general? **+1**

14. Overall condition of play equipment (Score 1-3)

15. Is there other provision for play on site **+1**

16. If so, what? (Note condition for each feature, score 1-5)

A. MUGA

B. Interactive water play feature

C. Rebound wall

D. Skateboarding ramps

E. Youth shelter

F. Other

G. Overall condition of other play provision

17. Tick if scope for enhancement?

Site ID: 111

Site Name: Goodmayes Allotments

Primary Typology: Allotments

Section D - Active recreation / sport provision

Is this part of the site accessible?

Note - the number and condition score for each type of facility present on the site (score 1 - 3)

	No.	Score	Details (e.g. pitch surface)
1. Athletics track	<input type="text"/>	<input type="text"/>	<input type="text"/>
2. Football pitch (full size)	<input type="text"/>	<input type="text"/>	<input type="text"/>
3. Football pitch (junior)	<input type="text"/>	<input type="text"/>	<input type="text"/>
4. Rugby pitch	<input type="text"/>	<input type="text"/>	<input type="text"/>
5. Cricket pitch	<input type="text"/>	<input type="text"/>	<input type="text"/>
6. Outdoor bowls	<input type="text"/>	<input type="text"/>	<input type="text"/>
7. Other pitch	<input type="text"/>	<input type="text"/>	<input type="text"/>
8. Golf	<input type="text"/>	<input type="text"/>	<input type="text"/>
9. Other facilities	<input type="text"/>	<input type="text"/>	<input type="text"/>

Tick if scope for enhancement

Evidence of informal recreational use

10. What evidence of informal recreation was apparent at the time of the audit? **+1 each**

- | | |
|---|---|
| <input type="checkbox"/> a. Walking / dog walking | <input type="checkbox"/> e. Desire lines |
| <input type="checkbox"/> b. Children's play | <input type="checkbox"/> f. Horse riding |
| <input type="checkbox"/> c. Teenagers 'hanging out' | <input type="checkbox"/> g. Skateboarding |
| <input type="checkbox"/> d. Sitting / relaxing | <input type="checkbox"/> h. Cycling |

i. Other:

j: Overall provision for informal recreation (score 1-3):

Tick if scope for enhancement

Basic amenities / site furniture provision

+1 each	Score (1-3)	+1 each	Score (1-3)
<input type="checkbox"/> 27. Operational toilets	<input type="text"/>	<input type="checkbox"/> 35. Dog bins	<input type="text"/>
<input type="checkbox"/> 28. Disabled toilets	<input type="text"/>	<input type="checkbox"/> 36. Seating	<input type="text"/>
<input type="checkbox"/> 29. Staff office	<input type="text"/>	<input type="checkbox"/> 37. Nature trail	<input type="text"/>
<input type="checkbox"/> 30. Onsite car parking	<input type="text"/>	<input type="checkbox"/> 38. Trim trail	<input type="text"/>
<input type="checkbox"/> 31. Offsite car parking	<input type="text"/>	<input type="checkbox"/> 39. Drinking water fountain	<input type="text"/>
<input type="checkbox"/> 32. Cafe	<input type="text"/>	<input type="checkbox"/> 40. Lifebelts	<input type="text"/>
<input type="checkbox"/> 33. Community centre	<input type="text"/>	<input type="checkbox"/> 41. Public telephone	<input type="text"/>
<input type="checkbox"/> 34. Litter bins	<input type="text"/>	<input type="checkbox"/> 42. Cycle parking	<input type="text"/>

43. Other basic amenities:

Tick if scope for enhancement

Site ID: 111

Site Name: Goodmayes Allotments

Primary Typology: Allotments

Section E - Multi-Functionality

Functions	Existing	Potential
1. Water attenuation	<input type="checkbox"/>	<input checked="" type="checkbox"/>
2. Reduce air pollution	<input checked="" type="checkbox"/>	<input type="checkbox"/>
3. Reduce noise pollution	<input type="checkbox"/>	<input type="checkbox"/>
4. Biodiversity/wildlife enhancement	<input checked="" type="checkbox"/>	<input checked="" type="checkbox"/>
5. Cultural heritage	<input type="checkbox"/>	<input type="checkbox"/>
6. Visual enhancement	<input checked="" type="checkbox"/>	<input type="checkbox"/>
7. Space for people/informal recreation	<input checked="" type="checkbox"/>	<input type="checkbox"/>
8. Play	<input type="checkbox"/>	<input type="checkbox"/>
9. Food growing	<input checked="" type="checkbox"/>	<input type="checkbox"/>
10. Separation function	<input type="checkbox"/>	<input type="checkbox"/>

Site ID: 111

Site Name: Goodmayes Allotments

Primary Typology: Allotments

Quality and Value Summary

Quality Scores

Section A - Baseline Assessment

Section B - Field Assessment

Section C - Play Provision:

Section D - Active Recreation/
Sports Provision

Section E - Multi-Functionality

Overall Quality Score:

Value Scores

Section A - Baseline Assessment

Section B - Field Assessment

Section C - Play Provision:

Section D - Active Recreation/
Sports Provision

Section E - Multi-Functionality

Overall Value Score:

Site ID: 112 Site Name: Benton Road Allotments

Primary Typology: Allotments

Section A - Survey Information

Date of audit: 12/04/2016

Time spent surveying: 15

Surveyor: SW

Survey site access: No access



Questions that contribute to the Quality score are in green

Questions that contribute to the Value score are in Yellow

Baseline Assessment - Site Information

Site ID: 112

Typology: Allotments

Site name: Benton Road Allotments

Analysis Area: Gants Hill and Crossrail Corridor

Easting: 544942

Area (Ha): 4.30

Northing: 187554

Baseline Assessment - Planning Designation

National (Statutory) - Score of 3 if present

- Listed building
- Scheduled Monument
- Site of Special Scientific Interest (SSSI)
- National Nature Reserve (NNR)
- Green Belt
- Public Footpath
- AONB
- SPA
- SAC
- Ramsar
- World Heritage Site (and buffer)

Regional - Score of 2 if present

- Site of Importance for Nature Conservation (SINC)
- MOL
- Green Chain
- Regionally Important Geological and Geomorphological Site

Local - Score of 1 if present

- Conservation Area
- Local Nature Reserve
- Locally Listed Building
- Historic Landscape Archaeological Priority Zone

National (Non-statutory) - Score of 3 if present

Site ID:

112

Site Name:

Benton Road Allotments

Primary Typology:

Allotments

- EH Register of Historic Parks and Gardens
- Sustrans Cycle Routes
- Within a Flood Risk Zone

Community Involvement

Is there a 'Friends of' group for this site +1

Name of group:

Is there a programme of activities / events that +1

If so, score the quality of the events programme:

Management

Is there a full-time staff presence on site? +1

Has the site achieved a Green Flag award? +3

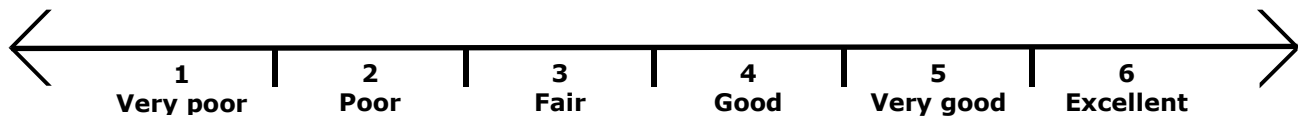
Has the site achieved a Green Pennant award? +3

Has the site achieved a Green Heritage award? +3

Site ID: 112 Site Name: Benton Road Allotments

Primary Typology: Allotments

Section B - Field Assessment



A: Welcoming place

- 1. Welcoming:
- 2. Good and safe access:
- 3. Signage:
- 4. Equal access for all:
- 5. Site access:

B: Healthy, safe and secure

- 6. Safe equipment and facilities:
- 7. Personal security in open space:
- 8. Dog fouling:
- 9. Appropriate provision of facilities:
- 10. Quality of facilities:

C: Clean and well maintained

- 11. Litter and waste management:
- 12. Grounds maintenance and horticulture:
- 13. Building and infrastructure maintenance:

D: Sustainability

- 14. Environmental sustainability:
- 15. Waste minimisation:
- 16. Arboriculture and woodland management:

E: Conservation and heritage

- 17. Conservation of natural features, wild fauna and flora:
- 18. Conservation of landscape features:
- 19. Conservation of buildings and structures:
- 20. Structural townscape role:

F: Community involvement

- 21. Community involvement in management and development:
- 22. Appropriate provision for community:

G: Marketing

- 23. Marketing and promotion:
- 24. Provision of appropriate information:
- 25. Provision of appropriate educational / information:

H: Comments

Some areas of heavy littering adjacent highway margins.

Site ID: 112

Site Name: Benton Road Allotments

Primary Typology: Allotments

Section C - Play Provision

1. If a play area is within site, please note type (if known):

2. Is there play equipment on site?

If so;

3. How many separate items of equipment? **+1 for each item**

4. Which age groups are catered for? (+1 each)

A. Under 5 years

B. 5 to 11 years

C. Over 11 years

5. Which play activities are provided for? (+1 each)

A. Balancing

D. Sliding

G. Rotating

J. Counting

B. Rocking

E. Social Play

H. Jumping

K. Touching

C. Climbing / Agility

F. Swinging

I. Viewing

6. Is there impact absorbant surfacing around the equipment? **+1**

7. Is the play area fenced off from the rest of the open space? **+1**

If so;

8. Are there benches within the enclosure? **+1**

9. Are there litter bins within the enclosure? **+1**

10. Are gates outward opening? **+1**

11. Are gates self closing? **+1**

12. Is there a play area notice at the entrance stating dog free, children only and emergencycontacts? **+1**

13. Is there space within the enclosure, separate from the equipped area, for informal play/ general? **+1**

14. Overall condition of play equipment (Score 1-3)

15. Is there other provision for play on site **+1**

16. If so, what? (Note condition for each feature, score 1-5)

A. MUGA

B. Interactive water play feature

C. Rebound wall

D. Skateboarding ramps

E. Youth shelter

F. Other

G. Overall condition of other play provision

17. Tick if scope for enhancement?

Section D - Active recreation / sport provision

Is this part of the site accessible?

Note - the number and condition score for each type of facility present on the site (score 1 - 3)

	No.	Score	Details (e.g. pitch surface)
1. Athletics track	<input type="text"/>	<input type="text"/>	<input type="text"/>
2. Football pitch (full size)	<input type="text"/>	<input type="text"/>	<input type="text"/>
3. Football pitch (junior)	<input type="text"/>	<input type="text"/>	<input type="text"/>
4. Rugby pitch	<input type="text"/>	<input type="text"/>	<input type="text"/>
5. Cricket pitch	<input type="text"/>	<input type="text"/>	<input type="text"/>
6. Outdoor bowls	<input type="text"/>	<input type="text"/>	<input type="text"/>
7. Other pitch	<input type="text"/>	<input type="text"/>	<input type="text"/>
8. Golf	<input type="text"/>	<input type="text"/>	<input type="text"/>
9. Other facilities	<input type="text"/>	<input type="text"/>	<input type="text"/>

Tick if scope for enhancement

Evidence of informal recreational use

10. What evidence of informal recreation was apparent at the time of the audit? **+1 each**

- | | |
|---|---|
| <input type="checkbox"/> a. Walking / dog walking | <input type="checkbox"/> e. Desire lines |
| <input type="checkbox"/> b. Children's play | <input type="checkbox"/> f. Horse riding |
| <input type="checkbox"/> c. Teenagers 'hanging out' | <input type="checkbox"/> g. Skateboarding |
| <input checked="" type="checkbox"/> d. Sitting / relaxing | <input type="checkbox"/> h. Cycling |

i. Other:

j: Overall provision for information recreation (score 1-3):

Tick if scope for enhancement

Basic amenities / site furniture provision

+1 each	Score (1-3)	+1 each	Score (1-3)
<input type="checkbox"/> 27. Operational toilets	<input type="text"/>	<input type="checkbox"/> 35. Dog bins	<input type="text"/>
<input type="checkbox"/> 28. Disabled toilets	<input type="text"/>	<input type="checkbox"/> 36. Seating	<input type="text"/>
<input type="checkbox"/> 29. Staff office	<input type="text"/>	<input type="checkbox"/> 37. Nature trail	<input type="text"/>
<input type="checkbox"/> 30. Onsite car parking	<input type="text"/>	<input type="checkbox"/> 38. Trim trail	<input type="text"/>
<input type="checkbox"/> 31. Offsite car parking	<input type="text" value="2"/>	<input type="checkbox"/> 39. Drinking water fountain	<input type="text"/>
<input type="checkbox"/> 32. Cafe	<input type="text"/>	<input type="checkbox"/> 40. Lifebelts	<input type="text"/>
<input type="checkbox"/> 33. Community centre	<input type="text"/>	<input type="checkbox"/> 41. Public telephone	<input type="text"/>
<input type="checkbox"/> 34. Litter bins	<input type="text"/>	<input type="checkbox"/> 42. Cycle parking	<input type="text"/>

43. Other basic amenities:

Tick if scope for enhancement

Site ID: 112

Site Name: Benton Road Allotments

Primary Typology: Allotments

Section E - Multi-Functionality

Functions	Existing	Potential
1. Water attenuation	<input type="checkbox"/>	<input type="checkbox"/>
2. Reduce air pollution	<input type="checkbox"/>	<input type="checkbox"/>
3. Reduce noise pollution	<input type="checkbox"/>	<input type="checkbox"/>
4. Biodiversity/wildlife enhancement	<input type="checkbox"/>	<input type="checkbox"/>
5. Cultural heritage	<input type="checkbox"/>	<input type="checkbox"/>
6. Visual enhancement	<input type="checkbox"/>	<input type="checkbox"/>
7. Space for people/informal recreation	<input type="checkbox"/>	<input type="checkbox"/>
8. Play	<input type="checkbox"/>	<input type="checkbox"/>
9. Food growing	<input checked="" type="checkbox"/>	<input type="checkbox"/>
10. Separation function	<input checked="" type="checkbox"/>	<input type="checkbox"/>

Site ID: 112

Site Name: Benton Road Allotments

Primary Typology: Allotments

Quality and Value Summary

Quality Scores

Section A - Baseline Assessment

Section B - Field Assessment

Section C - Play Provision:

Section D - Active Recreation/
Sports Provision

Section E - Multi-Functionality

Overall Quality Score:

Value Scores

Section A - Baseline Assessment

Section B - Field Assessment

Section C - Play Provision:

Section D - Active Recreation/
Sports Provision

Section E - Multi-Functionality

Overall Value Score:

Site ID: 114 Site Name: Seven Kings Park

Primary Typology: Parks and gardens

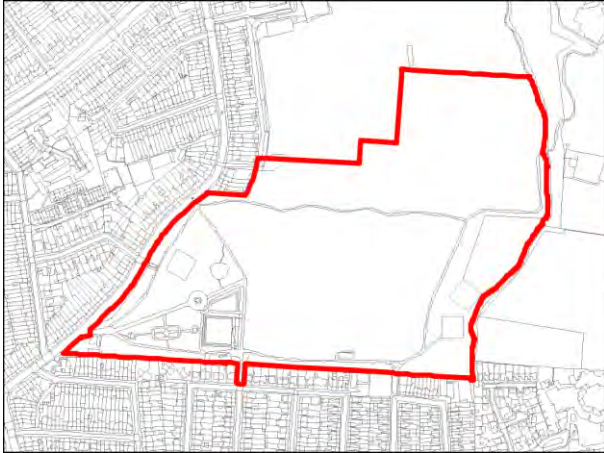
Section A - Survey Information

Date of audit: 07/04/2016

Time spent surveying: 30 mins

Surveyor: SW

Survey site access: Whole site



Questions that contribute to the Quality score are in green

Questions that contribute to the Value score are in Yellow

Baseline Assessment - Site Information

Site ID: 114

Typology: Parks and gardens

Site name: Seven Kings Park

Analysis Area: Gants Hill and Crossrail Corridor

Easting: 545834

Area (Ha): 19.54

Northing: 188247

Baseline Assessment - Planning Designation

National (Statutory) - Score of 3 if present

- Listed building
- Scheduled Monument
- Site of Special Scientific Interest (SSSI)
- National Nature Reserve (NNR)
- Green Belt
- Public Footpath
- AONB
- SPA
- SAC
- Ramsar
- World Heritage Site (and buffer)

Regional - Score of 2 if present

- Site of Importance for Nature Conservation (SINC)
- MOL
- Green Chain
- Regionally Important Geological and Geomorphological Site

Local - Score of 1 if present

- Conservation Area
- Local Nature Reserve
- Locally Listed Building
- Historic Landscape Archaeological Priority Zone

National (Non-statutory) - Score of 3 if present

Site ID:

114

Site Name:

Seven Kings Park

Primary Typology:

Parks and gardens

EH Register of Historic Parks and Gardens

Sustrans Cycle Routes

Within a Flood Risk Zone

Community Involvement

Is there a 'Friends of' group for this site **+1**

Name of group:

Is there a programme of activities / events that **+1**

If so, score the quality of the events programme:

Management

Is there a full-time staff presence on site? **+1**

Has the site achieved a Green Flag award? **+3**

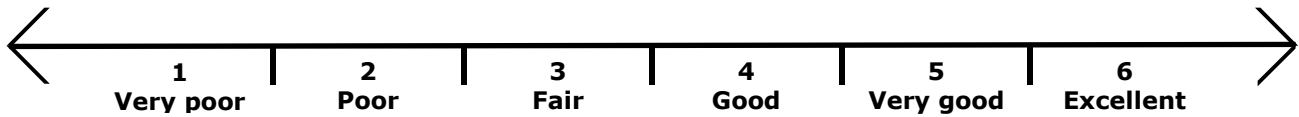
Has the site achieved a Green Pennant award? **+3**

Has the site achieved a Green Heritage award? **+3**

Site ID: 114 Site Name: Seven Kings Park

Primary Typology: Parks and gardens

Section B - Field Assessment



A: Welcoming place

- 1. Welcoming:
- 2. Good and safe access:
- 3. Signage:
- 4. Equal access for all:
- 5. Site access:

B: Healthy, safe and secure

- 6. Safe equipment and facilities:
- 7. Personal security in open space:
- 8. Dog fouling:
- 9. Appropriate provision of facilities:
- 10. Quality of facilities:

C: Clean and well maintained

- 11. Litter and waste management:
- 12. Grounds maintenance and horticulture:
- 13. Building and infrastructure maintenance:

D: Sustainability

- 14. Environmental sustainability:
- 15. Waste minimisation:
- 16. Arboriculture and woodland management:

E: Conservation and heritage

- 17. Conservation of natural features, wild fauna and flora:
- 18. Conservation of landscape features:
- 19. Conservation of buildings and structures:
- 20. Structural townscape role:

F: Community involvement

- 21. Community involvement in management and development:
- 22. Appropriate provision for community:

G: Marketing

- 23. Marketing and promotion:
- 24. Provision of appropriate information:
- 25. Provision of appropriate educational / information:

H: Comments

Potential for longer grass and dead wood areas to benefit wildlife.

Site ID:

114

Site Name:

Seven Kings Park

Primary Typology:

Parks and gardens

Section C - Play Provision

1. If a play area is within site, please note type (if known):

Neighbourhood playable space

2. Is there play equipment on site?

If so;

3. How many separate items of equipment?

29

+1 for each item

4. Which age groups are catered for? (+1 each)

A. Under 5 years

B. 5 to 11 years

C. Over 11 years

5. Which play activities are provided for? (+1 each)

A. Balancing

D. Sliding

G. Rotating

J. Counting

B. Rocking

E. Social Play

H. Jumping

K. Touching

C. Climbing / Agility

F. Swinging

I. Viewing

6. Is there impact absorbant surfacing around the equipment?

+1

7. Is the play area fenced off from the rest of the open space?

+1

If so;

8. Are there benches within the enclosure?

+1

9. Are there litter bins within the enclosure?

+1

10. Are gates outward opening?

+1

11. Are gates self closing?

+1

12. Is there a play area notice at the entrance stating dog free, children only and emergencycontacts?

+1

13. Is there space within the enclosure, separate from the equipped area, for informal play/ general?

+1

14. Overall condition of play equipment (Score 1-3)

2

15. Is there other provision for play on site +1

16. If so, what? (Note condition for each feature, score 1-5)

A. MUGA

B. Interactive water play feature

C. Rebound wall

D. Skateboarding ramps

4

E. Youth shelter

F. Other

G. Overall condition of other play provision

17. Tick if scope for enhancement?

Site ID: 114 Site Name: Seven Kings Park

Primary Typology: Parks and gardens

Section D - Active recreation / sport provision

Is this part of the site accessible?

Note - the number and condition score for each type of facility present on the site (score 1 - 3)

	No.	Score	Details (e.g. pitch surface)
1. Athletics track			
2. Football pitch (full size)			
3. Football pitch (junior)			
4. Rugby pitch			
5. Cricket pitch	2	2	
6. Outdoor bowls	1	2	
7. Other pitch	2	3	2 hard tennis courts
8. Golf			
9. Other facilities	1	2	1 court (4 hoops)

Tick if scope for enhancement

Evidence of informal recreational use

10. What evidence of informal recreation was apparent at the time of the audit? **+1 each**

- | | |
|--|--|
| <input checked="" type="checkbox"/> a. Walking / dog walking | <input checked="" type="checkbox"/> e. Desire lines |
| <input checked="" type="checkbox"/> b. Children's play | <input type="checkbox"/> f. Horse riding |
| <input checked="" type="checkbox"/> c. Teenagers 'hanging out' | <input checked="" type="checkbox"/> g. Skateboarding |
| <input checked="" type="checkbox"/> d. Sitting / relaxing | <input checked="" type="checkbox"/> h. Cycling |

i. Other:

j: Overall provision for information recreation (score 1-3):

Tick if scope for enhancement

Basic amenities / site furniture provision

+1 each	Score (1-3)	+1 each	Score (1-3)
<input checked="" type="checkbox"/> 27. Operational toilets	3	<input checked="" type="checkbox"/> 35. Dog bins	2
<input checked="" type="checkbox"/> 28. Disabled toilets	3	<input checked="" type="checkbox"/> 36. Seating	2
<input type="checkbox"/> 29. Staff office		<input type="checkbox"/> 37. Nature trail	
<input checked="" type="checkbox"/> 30. Onsite car parking	2	<input checked="" type="checkbox"/> 38. Trim trail	2
<input checked="" type="checkbox"/> 31. Offsite car parking	2	<input type="checkbox"/> 39. Drinking water fountain	
<input type="checkbox"/> 32. Cafe		<input type="checkbox"/> 40. Lifebelts	
<input type="checkbox"/> 33. Community centre		<input type="checkbox"/> 41. Public telephone	
<input checked="" type="checkbox"/> 34. Litter bins	2	<input checked="" type="checkbox"/> 42. Cycle parking	2

43. Other basic amenities:

Tick if scope for enhancement

Site ID: 114

Site Name: Seven Kings Park

Primary Typology: Parks and gardens

Section E - Multi-Functionality

Functions	Existing	Potential
1. Water attenuation	<input type="checkbox"/>	<input type="checkbox"/>
2. Reduce air pollution	<input checked="" type="checkbox"/>	<input type="checkbox"/>
3. Reduce noise pollution	<input type="checkbox"/>	<input type="checkbox"/>
4. Biodiversity/wildlife enhancement	<input type="checkbox"/>	<input checked="" type="checkbox"/>
5. Cultural heritage	<input type="checkbox"/>	<input checked="" type="checkbox"/>
6. Visual enhancement	<input type="checkbox"/>	<input checked="" type="checkbox"/>
7. Space for people/informal recreation	<input checked="" type="checkbox"/>	<input type="checkbox"/>
8. Play	<input checked="" type="checkbox"/>	<input type="checkbox"/>
9. Food growing	<input type="checkbox"/>	<input type="checkbox"/>
10. Separation function	<input type="checkbox"/>	<input type="checkbox"/>

Site ID: 114

Site Name: Seven Kings Park

Primary Typology: Parks and gardens

Quality and Value Summary

Quality Scores

Section A - Baseline Assessment

Section B - Field Assessment

Section C - Play Provision:

Section D - Active Recreation/
Sports Provision

Section E - Multi-Functionality

Overall Quality Score:

Value Scores

Section A - Baseline Assessment

Section B - Field Assessment

Section C - Play Provision:

Section D - Active Recreation/
Sports Provision

Section E - Multi-Functionality

Overall Value Score:

Site ID: 115

Site Name: Seven Kings Sports Ground

Primary Typology: Outdoor sports facilities

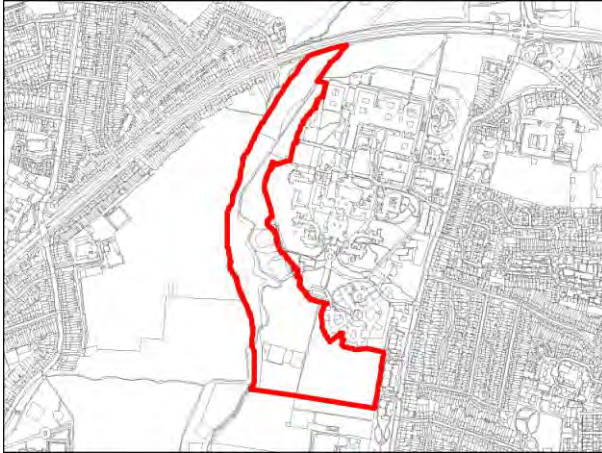
Section A - Survey Information

Date of audit: 07/04/2016

Time spent surveying: 30

Surveyor: SW

Survey site access: Part site



Questions that contribute to the Quality score are in green

Questions that contribute to the Value score are in Yellow

Baseline Assessment - Site Information

Site ID: 115

Typology: Outdoor sports facilities

Site name: Seven Kings Sports Ground

Analysis Area: Gants Hill and Crossrail Corridor

Easting: 546204

Area (Ha): 13.27

Northing: 188479

Baseline Assessment - Planning Designation

National (Statutory) - Score of 3 if present

- Listed building
- Scheduled Monument
- Site of Special Scientific Interest (SSSI)
- National Nature Reserve (NNR)
- Green Belt
- Public Footpath
- AONB
- SPA
- SAC
- Ramsar
- World Heritage Site (and buffer)

Regional - Score of 2 if present

- Site of Importance for Nature Conservation (SINC)
- MOL
- Green Chain
- Regionally Important Geological and Geomorphological Site

Local - Score of 1 if present

- Conservation Area
- Local Nature Reserve
- Locally Listed Building
- Historic Landscape Archaeological Priority Zone

National (Non-statutory) - Score of 3 if present

Site ID:

115

Site Name:

Seven Kings Sports Ground

Primary Typology:

Outdoor sports facilities

- EH Register of Historic Parks and Gardens
- Sustrans Cycle Routes
- Within a Flood Risk Zone

Community Involvement

Is there a 'Friends of' group for this site +1

Name of group:

Is there a programme of activities / events that +1

If so, score the quality of the events programme:

Management

Is there a full-time staff presence on site? +1

Has the site achieved a Green Flag award? +3

Has the site achieved a Green Pennant award? +3

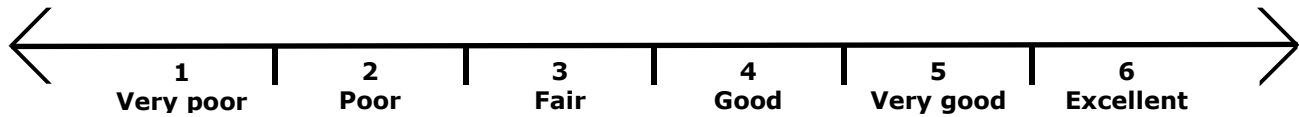
Has the site achieved a Green Heritage award? +3

Site ID: 115

Site Name: Seven Kings Sports Ground

Primary Typology: Outdoor sports facilities

Section B - Field Assessment



A: Welcoming place

- 1. Welcoming:
- 2. Good and safe access:
- 3. Signage:
- 4. Equal access for all:
- 5. Site access:

B: Healthy, safe and secure

- 6. Safe equipment and facilities:
- 7. Personal security in open space:
- 8. Dog fouling:
- 9. Appropriate provision of facilities:
- 10. Quality of facilities:

C: Clean and well maintained

- 11. Litter and waste management:
- 12. Grounds maintenance and horticulture:
- 13. Building and infrastructure maintenance:

D: Sustainability

- 14. Environmental sustainability:
- 15. Waste minimisation:
- 16. Arboriculture and woodland management:

E: Conservation and heritage

- 17. Conservation of natural features, wild fauna and flora:
- 18. Conservation of landscape features:
- 19. Conservation of buildings and structures:
- 20. Structural townscape role:

F: Community involvement

- 21. Community involvement in management and development:
- 22. Appropriate provision for community:

G: Marketing

- 23. Marketing and promotion:
- 24. Provision of appropriate information:
- 25. Provision of appropriate educational / information:

H: Comments

Sporting areas have largely been neglected with fly tipping evident. Many areas require litter/waste removal and reinstatement/restoration of site features.

Site ID:

115

Site Name:

Seven Kings Sports Ground

Primary Typology:

Outdoor sports facilities

Section C - Play Provision

1. If a play area is within site, please note type (if known):

2. Is there play equipment on site?

If so;

3. How many separate items of equipment?

+1 for each item

4. Which age groups are catered for? (+1 each)

A. Under 5 years

B. 5 to 11 years

C. Over 11 years

5. Which play activities are provided for? (+1 each)

A. Balancing

D. Sliding

G. Rotating

J. Counting

B. Rocking

E. Social Play

H. Jumping

K. Touching

C. Climbing / Agility

F. Swinging

I. Viewing

6. Is there impact absorbant surfacing around the equipment?

+1

7. Is the play area fenced off from the rest of the open space?

+1

If so;

8. Are there benches within the enclosure?

+1

9. Are there litter bins within the enclosure?

+1

10. Are gates outward opening?

+1

11. Are gates self closing?

+1

12. Is there a play area notice at the entrance stating dog free, children only and emergency contacts?

+1

13. Is there space within the enclosure, separate from the equipped area, for informal play/ general?

+1

14. Overall condition of play equipment (Score 1-3)

15. Is there other provision for play on site **+1**

16. If so, what? (Note condition for each feature, score 1-5)

A. MUGA

B. Interactive water play feature

C. Rebound wall

D. Skateboarding ramps

E. Youth shelter

F. Other

G. Overall condition of other play provision

17. Tick if scope for enhancement?

Site ID: 115

Site Name: Seven Kings Sports Ground

Primary Typology: Outdoor sports facilities

Section D - Active recreation / sport provision

Is this part of the site accessible?

Note - the number and condition score for each type of facility present on the site (score 1 - 3)

	No.	Score	Details (e.g. pitch surface)
1. Athletics track	<input type="text"/>	<input type="text"/>	<input type="text"/>
2. Football pitch (full size)	<input type="text"/>	<input type="text"/>	<input type="text"/>
3. Football pitch (junior)	<input type="text"/>	<input type="text"/>	<input type="text"/>
4. Rugby pitch	<input type="text" value="1"/>	<input type="text" value="2"/>	Grass
5. Cricket pitch	<input type="text" value="2"/>	<input type="text" value="1"/>	Artificial turf cricket wickets
6. Outdoor bowls	<input type="text"/>	<input type="text"/>	<input type="text"/>
7. Other pitch	<input type="text" value="1"/>	<input type="text" value="1"/>	Hard tennis court
8. Golf	<input type="text"/>	<input type="text"/>	<input type="text"/>
9. Other facilities	<input type="text"/>	<input type="text"/>	<input type="text"/>

Tick if scope for enhancement

Evidence of informal recreational use

10. What evidence of informal recreation was apparent at the time of the audit? **+1 each**

- | | |
|--|---|
| <input checked="" type="checkbox"/> a. Walking / dog walking | <input checked="" type="checkbox"/> e. Desire lines |
| <input type="checkbox"/> b. Children's play | <input type="checkbox"/> f. Horse riding |
| <input type="checkbox"/> c. Teenagers 'hanging out' | <input type="checkbox"/> g. Skateboarding |
| <input type="checkbox"/> d. Sitting / relaxing | <input type="checkbox"/> h. Cycling |

i. Other:

j: Overall provision for information recreation (score 1-3):

Tick if scope for enhancement

Basic amenities / site furniture provision

+1 each	Score (1-3)	+1 each	Score (1-3)
<input type="checkbox"/> 27. Operational toilets	<input type="text"/>	<input type="checkbox"/> 35. Dog bins	<input type="text"/>
<input type="checkbox"/> 28. Disabled toilets	<input type="text"/>	<input type="checkbox"/> 36. Seating	<input type="text"/>
<input type="checkbox"/> 29. Staff office	<input type="text"/>	<input type="checkbox"/> 37. Nature trail	<input type="text"/>
<input checked="" type="checkbox"/> 30. Onsite car parking	<input type="text" value="2"/>	<input type="checkbox"/> 38. Trim trail	<input type="text"/>
<input type="checkbox"/> 31. Offsite car parking	<input type="text"/>	<input type="checkbox"/> 39. Drinking water fountain	<input type="text"/>
<input type="checkbox"/> 32. Cafe	<input type="text"/>	<input type="checkbox"/> 40. Lifebelts	<input type="text"/>
<input type="checkbox"/> 33. Community centre	<input type="text"/>	<input type="checkbox"/> 41. Public telephone	<input type="text"/>
<input type="checkbox"/> 34. Litter bins	<input type="text"/>	<input type="checkbox"/> 42. Cycle parking	<input type="text"/>

43. Other basic amenities:

Tick if scope for enhancement

Site ID: 115

Site Name: Seven Kings Sports Ground

Primary Typology: Outdoor sports facilities

Section E - Multi-Functionality

Functions	Existing	Potential
1. Water attenuation	<input type="checkbox"/>	<input type="checkbox"/>
2. Reduce air pollution	<input type="checkbox"/>	<input type="checkbox"/>
3. Reduce noise pollution	<input type="checkbox"/>	<input type="checkbox"/>
4. Biodiversity/wildlife enhancement	<input type="checkbox"/>	<input type="checkbox"/>
5. Cultural heritage	<input type="checkbox"/>	<input type="checkbox"/>
6. Visual enhancement	<input type="checkbox"/>	<input checked="" type="checkbox"/>
7. Space for people/informal recreation	<input checked="" type="checkbox"/>	<input type="checkbox"/>
8. Play	<input type="checkbox"/>	<input checked="" type="checkbox"/>
9. Food growing	<input type="checkbox"/>	<input type="checkbox"/>
10. Separation function	<input checked="" type="checkbox"/>	<input type="checkbox"/>

Site ID: 115

Site Name: Seven Kings Sports Ground

Primary Typology: Outdoor sports facilities

Quality and Value Summary

Quality Scores

Section A - Baseline Assessment

Section B - Field Assessment

Section C - Play Provision:

Section D - Active Recreation/
Sports Provision

Section E - Multi-Functionality

Overall Quality Score:

Value Scores

Section A - Baseline Assessment

Section B - Field Assessment

Section C - Play Provision:

Section D - Active Recreation/
Sports Provision

Section E - Multi-Functionality

Overall Value Score:

Site ID: 116

Site Name: Little Heath

Primary Typology: Amenity greenspace

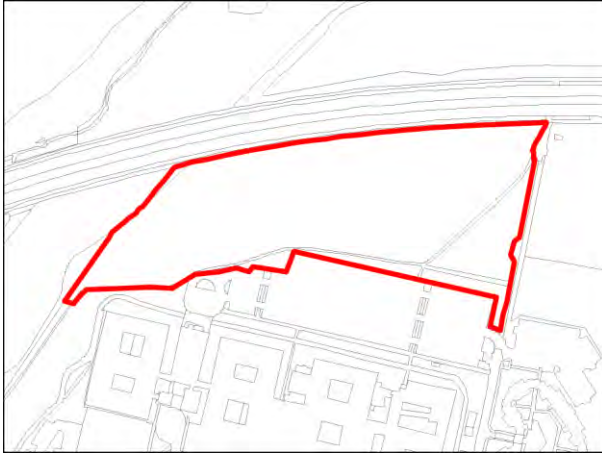
Section A - Survey Information

Date of audit: 07/04/2016

Time spent surveying: 10

Surveyor: SW

Survey site access: Whole site



Questions that contribute to the Quality score are in green

Questions that contribute to the Value score are in Yellow

Baseline Assessment - Site Information

Site ID: 116

Typology: Amenity greenspace

Site name: Little Heath

Analysis Area: Gants Hill and Crossrail Corridor

Easting: 546473

Area (Ha): 2.49

Northing: 189087

Baseline Assessment - Planning Designation

National (Statutory) - Score of 3 if present

- Listed building
- Scheduled Monument
- Site of Special Scientific Interest (SSSI)
- National Nature Reserve (NNR)
- Green Belt
- Public Footpath
- AONB
- SPA
- SAC
- Ramsar
- World Heritage Site (and buffer)

Regional - Score of 2 if present

- Site of Importance for Nature Conservation (SINC)
- MOL
- Green Chain
- Regionally Important Geological and Geomorphological Site

Local - Score of 1 if present

- Conservation Area
- Local Nature Reserve
- Locally Listed Building
- Historic Landscape Archaeological Priority Zone

National (Non-statutory) - Score of 3 if present

Site ID:

116

Site Name:

Little Heath

Primary Typology:

Amenity greenspace

- EH Register of Historic Parks and Gardens**
- Sustrans Cycle Routes**
- Within a Flood Risk Zone**

Community Involvement

Is there a 'Friends of' group for this site **+1**

Name of group:

Is there a programme of activities / events that **+1**

If so, score the quality of the events programme:

Management

Is there a full-time staff presence on site? **+1**

Has the site achieved a Green Flag award? **+3**

Has the site achieved a Green Pennant award? **+3**

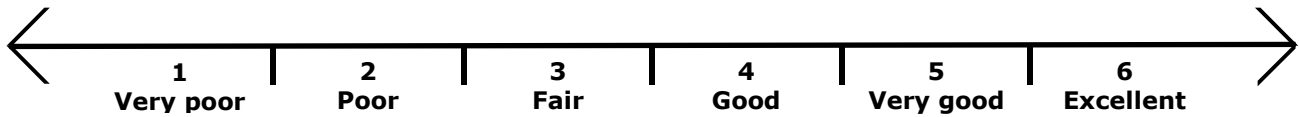
Has the site achieved a Green Heritage award? **+3**

Site ID: 116

Site Name: Little Heath

Primary Typology: Amenity greenspace

Section B - Field Assessment



A: Welcoming place

- 1. Welcoming:
- 2. Good and safe access:
- 3. Signage:
- 4. Equal access for all:
- 5. Site access:

B: Healthy, safe and secure

- 6. Safe equipment and facilities:
- 7. Personal security in open space:
- 8. Dog fouling:
- 9. Appropriate provision of facilities:
- 10. Quality of facilities:

C: Clean and well maintained

- 11. Litter and waste management:
- 12. Grounds maintenance and horticulture:
- 13. Building and infrastructure maintenance:

D: Sustainability

- 14. Environmental sustainability:
- 15. Waste minimisation:
- 16. Arboriculture and woodland management:

E: Conservation and heritage

- 17. Conservation of natural features, wild fauna and flora:
- 18. Conservation of landscape features:
- 19. Conservation of buildings and structures:
- 20. Structural townscape role:

F: Community involvement

- 21. Community involvement in management and development:
- 22. Appropriate provision for community:

G: Marketing

- 23. Marketing and promotion:
- 24. Provision of appropriate information:
- 25. Provision of appropriate educational / information:

H: Comments

Potential for further local information. There is potential for natural play areas or more informal recreation facilities.

Site ID: 116

Site Name: Little Heath

Primary Typology: Amenity greenspace

Section C - Play Provision

1. If a play area is within site, please note type (if known):

2. Is there play equipment on site?

If so;

3. How many separate items of equipment? **+1 for each item**

4. Which age groups are catered for? (+1 each)

A. Under 5 years

B. 5 to 11 years

C. Over 11 years

5. Which play activities are provided for? (+1 each)

A. Balancing

D. Sliding

G. Rotating

J. Counting

B. Rocking

E. Social Play

H. Jumping

K. Touching

C. Climbing / Agility

F. Swinging

I. Viewing

6. Is there impact absorbant surfacing around the equipment? **+1**

7. Is the play area fenced off from the rest of the open space? **+1**

If so;

8. Are there benches within the enclosure? **+1**

9. Are there litter bins within the enclosure? **+1**

10. Are gates outward opening? **+1**

11. Are gates self closing? **+1**

12. Is there a play area notice at the entrance stating dog free, children only and emergencycontacts? **+1**

13. Is there space within the enclosure, separate from the equipped area, for informal play/ general? **+1**

14. Overall condition of play equipment (Score 1-3)

15. Is there other provision for play on site **+1**

16. If so, what? (Note condition for each feature, score 1-5)

A. MUGA

B. Interactive water play feature

C. Rebound wall

D. Skateboarding ramps

E. Youth shelter

F. Other

G. Overall condition of other play provision

17. Tick if scope for enhancement?

Site ID: 116

Site Name: Little Heath

Primary Typology: Amenity greenspace

Section D - Active recreation / sport provision

Is this part of the site accessible?

Note - the number and condition score for each type of facility present on the site (score 1 - 3)

	No.	Score	Details (e.g. pitch surface)
1. Athletics track	<input type="text"/>	<input type="text"/>	<input type="text"/>
2. Football pitch (full size)	<input type="text"/>	<input type="text"/>	<input type="text"/>
3. Football pitch (junior)	<input type="text"/>	<input type="text"/>	<input type="text"/>
4. Rugby pitch	<input type="text"/>	<input type="text"/>	<input type="text"/>
5. Cricket pitch	<input type="text"/>	<input type="text"/>	<input type="text"/>
6. Outdoor bowls	<input type="text"/>	<input type="text"/>	<input type="text"/>
7. Other pitch	<input type="text"/>	<input type="text"/>	<input type="text"/>
8. Golf	<input type="text"/>	<input type="text"/>	<input type="text"/>
9. Other facilities	<input type="text"/>	<input type="text"/>	<input type="text"/>

Tick if scope for enhancement

Evidence of informal recreational use

10. What evidence of informal recreation was apparent at the time of the audit? **+1 each**

- a. Walking / dog walking
- b. Children's play
- c. Teenagers 'hanging out'
- d. Sitting / relaxing
- e. Desire lines
- f. Horse riding
- g. Skateboarding
- h. Cycling

i. Other:

j: Overall provision for information recreation (score 1-3):

Tick if scope for enhancement

Basic amenities / site furniture provision

+1 each	Score (1-3)	+1 each	Score (1-3)
<input type="checkbox"/> 27. Operational toilets	<input type="text"/>	<input type="checkbox"/> 35. Dog bins	<input type="text"/>
<input type="checkbox"/> 28. Disabled toilets	<input type="text"/>	<input type="checkbox"/> 36. Seating	<input type="text"/>
<input type="checkbox"/> 29. Staff office	<input type="text"/>	<input type="checkbox"/> 37. Nature trail	<input type="text"/>
<input checked="" type="checkbox"/> 30. Onsite car parking	<input type="text"/>	<input type="checkbox"/> 38. Trim trail	<input type="text"/>
<input type="checkbox"/> 31. Offsite car parking	<input type="text" value="3"/>	<input type="checkbox"/> 39. Drinking water fountain	<input type="text"/>
<input type="checkbox"/> 32. Cafe	<input type="text"/>	<input type="checkbox"/> 40. Lifebelts	<input type="text"/>
<input type="checkbox"/> 33. Community centre	<input type="text"/>	<input type="checkbox"/> 41. Public telephone	<input type="text"/>
<input type="checkbox"/> 34. Litter bins	<input type="text"/>	<input type="checkbox"/> 42. Cycle parking	<input type="text"/>

43. Other basic amenities:

Tick if scope for enhancement

Site ID: 116

Site Name: Little Heath

Primary Typology: Amenity greenspace

Section E - Multi-Functionality

Functions	Existing	Potential
1. Water attenuation	<input type="checkbox"/>	<input type="checkbox"/>
2. Reduce air pollution	<input checked="" type="checkbox"/>	<input type="checkbox"/>
3. Reduce noise pollution	<input checked="" type="checkbox"/>	<input type="checkbox"/>
4. Biodiversity/wildlife enhancement	<input checked="" type="checkbox"/>	<input type="checkbox"/>
5. Cultural heritage	<input type="checkbox"/>	<input type="checkbox"/>
6. Visual enhancement	<input type="checkbox"/>	<input type="checkbox"/>
7. Space for people/informal recreation	<input checked="" type="checkbox"/>	<input checked="" type="checkbox"/>
8. Play	<input type="checkbox"/>	<input type="checkbox"/>
9. Food growing	<input type="checkbox"/>	<input type="checkbox"/>
10. Separation function	<input checked="" type="checkbox"/>	<input type="checkbox"/>

Site ID: 116

Site Name: Little Heath

Primary Typology: Amenity greenspace

Quality and Value Summary

Quality Scores

Section A - Baseline Assessment

Section B - Field Assessment

Section C - Play Provision:

Section D - Active Recreation/
Sports Provision

Section E - Multi-Functionality

Overall Quality Score:

Value Scores

Section A - Baseline Assessment

Section B - Field Assessment

Section C - Play Provision:

Section D - Active Recreation/
Sports Provision

Section E - Multi-Functionality

Overall Value Score:

Site ID: 117 Site Name: Land South of Billet Road (West Ham United Academy Sports Ground)

Primary Typology: Outdoor sports facilities

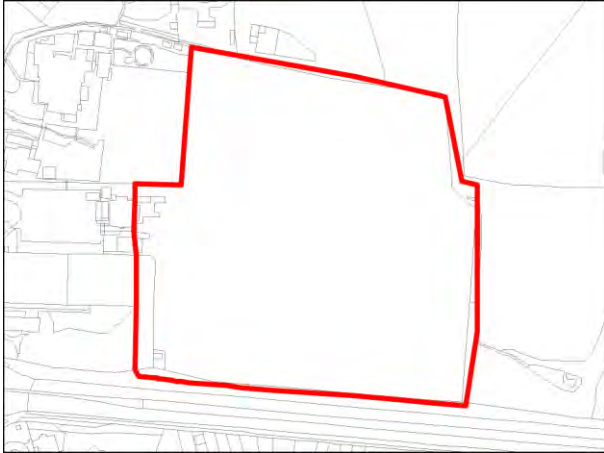
Section A - Survey Information

Date of audit: 15/04/2016

Time spent surveying: 15

Surveyor: SW

Survey site access: Whole site



Questions that contribute to the Quality score are in green

Questions that contribute to the Value score are in yellow

Baseline Assessment - Site Information

Site ID: 117

Typology: Outdoor sports facilities

Site name: Land South of Billet Road (West Ham United Academy Sports Ground)

Analysis Area: Barkingside

Easting: 547245

Area (Ha): 4.42

Northing: 189376

Baseline Assessment - Planning Designation

National (Statutory) - Score of 3 if present

- Listed building
- Scheduled Monument
- Site of Special Scientific Interest (SSSI)
- National Nature Reserve (NNR)
- Green Belt
- Public Footpath
- AONB
- SPA
- SAC
- Ramsar
- World Heritage Site (and buffer)

Regional - Score of 2 if present

- Site of Importance for Nature Conservation (SINC)
- MOL
- Green Chain
- Regionally Important Geological and Geomorphological Site

Local - Score of 1 if present

- Conservation Area
- Local Nature Reserve
- Locally Listed Building
- Historic Landscape Archaeological Priority Zone

Site ID: 117

Site Name: Land South of Billet Road (West Ham United Academy Sports Ground)

Primary Typology: Outdoor sports facilities

National (Non-statutory) - Score of 3 if present

- EH Register of Historic Parks and Gardens
- Sustrans Cycle Routes
- Within a Flood Risk Zone

Community Involvement

Is there a 'Friends of' group for this site +1

Name of group:

Is there a programme of activities / events that +1

If so, score the quality of the events programme:

Management

Is there a full-time staff presence on site? +1

Has the site achieved a Green Flag award? +3

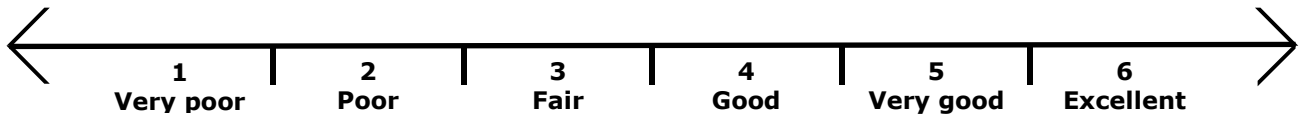
Has the site achieved a Green Pennant award? +3

Has the site achieved a Green Heritage award? +3

Site ID: 117 Site Name: Land South of Billet Road (West Ham United Academy Sports Ground)

Primary Typology: Outdoor sports facilities

Section B - Field Assessment



A: Welcoming place

- 1. Welcoming:
- 2. Good and safe access:
- 3. Signage:
- 4. Equal access for all:
- 5. Site access:

B: Healthy, safe and secure

- 6. Safe equipment and facilities:
- 7. Personal security in open space:
- 8. Dog fouling:
- 9. Appropriate provision of facilities:
- 10. Quality of facilities:

C: Clean and well maintained

- 11. Litter and waste management:
- 12. Grounds maintenance and horticulture:
- 13. Building and infrastructure maintenance:

D: Sustainability

- 14. Environmental sustainability:
- 15. Waste minimisation:
- 16. Arboriculture and woodland management:

E: Conservation and heritage

- 17. Conservation of natural features, wild fauna and flora:
- 18. Conservation of landscape features:
- 19. Conservation of buildings and structures:
- 20. Structural townscape role:

F: Community involvement

- 21. Community involvement in management and development:
- 22. Appropriate provision for community:

G: Marketing

- 23. Marketing and promotion:
- 24. Provision of appropriate information:
- 25. Provision of appropriate educational / information:

H: Comments

Site ID: 117

Site Name: Land South of Billet Road (West Ham United Academy Sports Ground)

Primary Typology: Outdoor sports facilities

Section C - Play Provision

1. If a play area is within site, please note type (if known):

2. Is there play equipment on site?

If so;

3. How many separate items of equipment? **+1 for each item**

4. Which age groups are catered for? (+1 each)

A. Under 5 years B. 5 to 11 years C. Over 11 years

5. Which play activities are provided for? (+1 each)

A. Balancing D. Sliding G. Rotating J. Counting
 B. Rocking E. Social Play H. Jumping K. Touching
 C. Climbing / Agility F. Swinging I. Viewing

6. Is there impact absorbant surfacing around the equipment? **+1**

7. Is the play area fenced off from the rest of the open space? **+1**

If so;

8. Are there benches within the enclosure? **+1**

9. Are there litter bins within the enclosure? **+1**

10. Are gates outward opening? **+1**

11. Are gates self closing? **+1**

12. Is there a play area notice at the entrance stating dog free, children only and emergencycontacts? **+1**

13. Is there space within the enclosure, separate from the equipped area, for informal play/ general? **+1**

14. Overall condition of play equipment (Score 1-3)

15. Is there other provision for play on site **+1**

16. If so, what? (Note condition for each feature, score 1-5)

A. MUGA

B. Interactive water play feature

C. Rebound wall

D. Skateboarding ramps

E. Youth shelter

F. Other

G. Overall condition of other play provision

17. Tick if scope for enhancement?

Section D - Active recreation / sport provision

Is this part of the site accessible?

Note - the number and condition score for each type of facility present on the site (score 1 - 3)

	No.	Score	Details (e.g. pitch surface)
1. Athletics track	<input type="text"/>	<input type="text"/>	<input type="text"/>
2. Football pitch (full size)	3	3	Grass
3. Football pitch (junior)	<input type="text"/>	<input type="text"/>	<input type="text"/>
4. Rugby pitch	<input type="text"/>	<input type="text"/>	<input type="text"/>
5. Cricket pitch	<input type="text"/>	<input type="text"/>	<input type="text"/>
6. Outdoor bowls	<input type="text"/>	<input type="text"/>	<input type="text"/>
7. Other pitch	<input type="text"/>	<input type="text"/>	<input type="text"/>
8. Golf	<input type="text"/>	<input type="text"/>	<input type="text"/>
9. Other facilities	<input type="text"/>	<input type="text"/>	<input type="text"/>

Tick if scope for enhancement

Evidence of informal recreational use

10. What evidence of informal recreation was apparent at the time of the audit? **+1 each**

- | | |
|--|---|
| <input type="checkbox"/> a. Walking / dog walking | <input type="checkbox"/> e. Desire lines |
| <input checked="" type="checkbox"/> b. Children's play | <input type="checkbox"/> f. Horse riding |
| <input type="checkbox"/> c. Teenagers 'hanging out' | <input type="checkbox"/> g. Skateboarding |
| <input type="checkbox"/> d. Sitting / relaxing | <input type="checkbox"/> h. Cycling |

i. Other:

j: Overall provision for information recreation (score 1-3):

Tick if scope for enhancement

Basic amenities / site furniture provision

+1 each	Score (1-3)	+1 each	Score (1-3)
<input type="checkbox"/> 27. Operational toilets	<input type="text"/>	<input type="checkbox"/> 35. Dog bins	<input type="text"/>
<input type="checkbox"/> 28. Disabled toilets	<input type="text"/>	<input type="checkbox"/> 36. Seating	<input type="text"/>
<input checked="" type="checkbox"/> 29. Staff office	3	<input type="checkbox"/> 37. Nature trail	<input type="text"/>
<input checked="" type="checkbox"/> 30. Onsite car parking	3	<input type="checkbox"/> 38. Trim trail	<input type="text"/>
<input type="checkbox"/> 31. Offsite car parking	<input type="text"/>	<input type="checkbox"/> 39. Drinking water fountain	<input type="text"/>
<input type="checkbox"/> 32. Cafe	<input type="text"/>	<input type="checkbox"/> 40. Lifebelts	<input type="text"/>
<input type="checkbox"/> 33. Community centre	<input type="text"/>	<input type="checkbox"/> 41. Public telephone	<input type="text"/>
<input type="checkbox"/> 34. Litter bins	<input type="text"/>	<input type="checkbox"/> 42. Cycle parking	<input type="text"/>

43. Other basic amenities:

Tick if scope for enhancement

Site ID: 117

Site Name: Land South of Billet Road (West Ham United Academy Sports Ground)

Primary Typology: Outdoor sports facilities

Section E - Multi-Functionality

Functions	Existing	Potential
1. Water attenuation	<input type="checkbox"/>	<input type="checkbox"/>
2. Reduce air pollution	<input checked="" type="checkbox"/>	<input type="checkbox"/>
3. Reduce noise pollution	<input checked="" type="checkbox"/>	<input type="checkbox"/>
4. Biodiversity/wildlife enhancement	<input checked="" type="checkbox"/>	<input type="checkbox"/>
5. Cultural heritage	<input type="checkbox"/>	<input type="checkbox"/>
6. Visual enhancement	<input type="checkbox"/>	<input type="checkbox"/>
7. Space for people/informal recreation	<input type="checkbox"/>	<input type="checkbox"/>
8. Play	<input checked="" type="checkbox"/>	<input type="checkbox"/>
9. Food growing	<input type="checkbox"/>	<input type="checkbox"/>
10. Separation function	<input checked="" type="checkbox"/>	<input type="checkbox"/>

Site ID: 117 Site Name: Land South of Billet Road (West Ham United Academy Sports Ground)

Primary Typology: Outdoor sports facilities

Quality and Value Summary

Quality Scores

Section A - Baseline Assessment

Section B - Field Assessment

Section C - Play Provision:

Section D - Active Recreation/
Sports Provision

Section E - Multi-Functionality

Overall Quality Score:

Value Scores

Section A - Baseline Assessment

Section B - Field Assessment

Section C - Play Provision:

Section D - Active Recreation/
Sports Provision

Section E - Multi-Functionality

Overall Value Score:

Site ID: 118

Site Name: Hargreaves Activity Centre

Primary Typology: Outdoor sports facilities

Section A - Survey Information

Date of audit: 07/04/2016

Time spent surveying: 10

Surveyor: SW

Survey site access: No access



Questions that contribute to the Quality score are in green

Questions that contribute to the Value score are in Yellow

Baseline Assessment - Site Information

Site ID: 118

Typology: Outdoor sports facilities

Site name: Hargreaves Activity Centre

Analysis Area: Barkingside

Easting: 546571

Area (Ha): 6.55

Northing: 189308

Baseline Assessment - Planning Designation

National (Statutory) - Score of 3 if present

- Listed building
- Scheduled Monument
- Site of Special Scientific Interest (SSSI)
- National Nature Reserve (NNR)
- Green Belt
- Public Footpath
- AONB
- SPA
- SAC
- Ramsar
- World Heritage Site (and buffer)

Regional - Score of 2 if present

- Site of Importance for Nature Conservation (SINC)
- MOL
- Green Chain
- Regionally Important Geological and Geomorphological Site

Local - Score of 1 if present

- Conservation Area
- Local Nature Reserve
- Locally Listed Building
- Historic Landscape Archaeological Priority Zone

National (Non-statutory) - Score of 3 if present

Site ID:

118

Site Name:

Hargreaves Activity Centre

Primary Typology:

Outdoor sports facilities

EH Register of Historic Parks and Gardens

Sustrans Cycle Routes

Within a Flood Risk Zone

Community Involvement

Is there a 'Friends of' group for this site **+1**

Name of group:

Is there a programme of activities / events that **+1**

If so, score the quality of the events programme:

Management

Is there a full-time staff presence on site? **+1**

Has the site achieved a Green Flag award? **+3**

Has the site achieved a Green Pennant award? **+3**

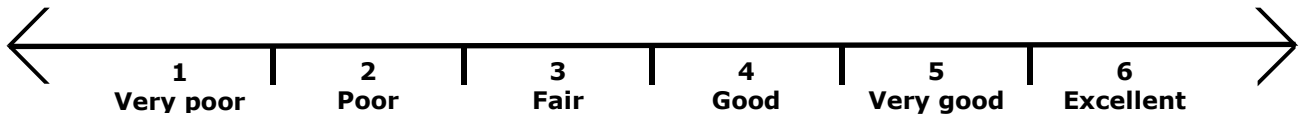
Has the site achieved a Green Heritage award? **+3**

Site ID: 118

Site Name: Hargreaves Activity Centre

Primary Typology: Outdoor sports facilities

Section B - Field Assessment



A: Welcoming place

- 1. Welcoming:
- 2. Good and safe access:
- 3. Signage:
- 4. Equal access for all:
- 5. Site access:

B: Healthy, safe and secure

- 6. Safe equipment and facilities:
- 7. Personal security in open space:
- 8. Dog fouling:
- 9. Appropriate provision of facilities:
- 10. Quality of facilities:

C: Clean and well maintained

- 11. Litter and waste management:
- 12. Grounds maintenance and horticulture:
- 13. Building and infrastructure maintenance:

D: Sustainability

- 14. Environmental sustainability:
- 15. Waste minimisation:
- 16. Arboriculture and woodland management:

E: Conservation and heritage

- 17. Conservation of natural features, wild fauna and flora:
- 18. Conservation of landscape features:
- 19. Conservation of buildings and structures:
- 20. Structural townscape role:

F: Community involvement

- 21. Community involvement in management and development:
- 22. Appropriate provision for community:

G: Marketing

- 23. Marketing and promotion:
- 24. Provision of appropriate information:
- 25. Provision of appropriate educational / information:

H: Comments

Area is currently waste ground. Area could potentially be enhanced and utilised for the public in general.

Site ID: 118

Site Name: Hargreaves Activity Centre

Primary Typology: Outdoor sports facilities

Section C - Play Provision

1. If a play area is within site, please note type (if known):

2. Is there play equipment on site?

If so;

3. How many separate items of equipment? **+1 for each item**

4. Which age groups are catered for? (+1 each)

A. Under 5 years

B. 5 to 11 years

C. Over 11 years

5. Which play activities are provided for? (+1 each)

A. Balancing

D. Sliding

G. Rotating

J. Counting

B. Rocking

E. Social Play

H. Jumping

K. Touching

C. Climbing / Agility

F. Swinging

I. Viewing

6. Is there impact absorbant surfacing around the equipment? **+1**

7. Is the play area fenced off from the rest of the open space? **+1**

If so;

8. Are there benches within the enclosure? **+1**

9. Are there litter bins within the enclosure? **+1**

10. Are gates outward opening? **+1**

11. Are gates self closing? **+1**

12. Is there a play area notice at the entrance stating dog free, children only and emergencycontacts? **+1**

13. Is there space within the enclosure, separate from the equipped area, for informal play/ general? **+1**

14. Overall condition of play equipment (Score 1-3)

15. Is there other provision for play on site **+1**

16. If so, what? (Note condition for each feature, score 1-5)

A. MUGA

B. Interactive water play feature

C. Rebound wall

D. Skateboarding ramps

E. Youth shelter

F. Other

G. Overall condition of other play provision

17. Tick if scope for enhancement?

Site ID: 118

Site Name: Hargreaves Activity Centre

Primary Typology: Outdoor sports facilities

Section D - Active recreation / sport provision

Is this part of the site accessible?

Note - the number and condition score for each type of facility present on the site (score 1 - 3)

	No.	Score	Details (e.g. pitch surface)
1. Athletics track	<input type="text"/>	<input type="text"/>	<input type="text"/>
2. Football pitch (full size)	<input type="text"/>	<input type="text"/>	<input type="text"/>
3. Football pitch (junior)	<input type="text"/>	<input type="text"/>	<input type="text"/>
4. Rugby pitch	<input type="text"/>	<input type="text"/>	<input type="text"/>
5. Cricket pitch	<input type="text"/>	<input type="text"/>	<input type="text"/>
6. Outdoor bowls	<input type="text"/>	<input type="text"/>	<input type="text"/>
7. Other pitch	<input type="text"/>	<input type="text"/>	<input type="text"/>
8. Golf	<input type="text"/>	<input type="text"/>	<input type="text"/>
9. Other facilities	<input type="text"/>	<input type="text"/>	<input type="text"/>

Tick if scope for enhancement

Evidence of informal recreational use

10. What evidence of informal recreation was apparent at the time of the audit? **+1 each**

- | | |
|---|---|
| <input type="checkbox"/> a. Walking / dog walking | <input type="checkbox"/> e. Desire lines |
| <input type="checkbox"/> b. Children's play | <input type="checkbox"/> f. Horse riding |
| <input type="checkbox"/> c. Teenagers 'hanging out' | <input type="checkbox"/> g. Skateboarding |
| <input type="checkbox"/> d. Sitting / relaxing | <input type="checkbox"/> h. Cycling |

i. Other:

j: Overall provision for information recreation (score 1-3):

Tick if scope for enhancement

Basic amenities / site furniture provision

+1 each	Score (1-3)	+1 each	Score (1-3)
<input type="checkbox"/> 27. Operational toilets	<input type="text"/>	<input type="checkbox"/> 35. Dog bins	<input type="text"/>
<input type="checkbox"/> 28. Disabled toilets	<input type="text"/>	<input type="checkbox"/> 36. Seating	<input type="text"/>
<input type="checkbox"/> 29. Staff office	<input type="text"/>	<input type="checkbox"/> 37. Nature trail	<input type="text"/>
<input type="checkbox"/> 30. Onsite car parking	<input type="text"/>	<input type="checkbox"/> 38. Trim trail	<input type="text"/>
<input type="checkbox"/> 31. Offsite car parking	<input type="text"/>	<input type="checkbox"/> 39. Drinking water fountain	<input type="text"/>
<input type="checkbox"/> 32. Cafe	<input type="text"/>	<input type="checkbox"/> 40. Lifebelts	<input type="text"/>
<input type="checkbox"/> 33. Community centre	<input type="text"/>	<input type="checkbox"/> 41. Public telephone	<input type="text"/>
<input type="checkbox"/> 34. Litter bins	<input type="text"/>	<input type="checkbox"/> 42. Cycle parking	<input type="text"/>

43. Other basic amenities:

Tick if scope for enhancement

Site ID: 118

Site Name: Hargreaves Activity Centre

Primary Typology: Outdoor sports facilities

Section E - Multi-Functionality

Functions	Existing	Potential
1. Water attenuation	<input type="checkbox"/>	<input type="checkbox"/>
2. Reduce air pollution	<input checked="" type="checkbox"/>	<input type="checkbox"/>
3. Reduce noise pollution	<input checked="" type="checkbox"/>	<input type="checkbox"/>
4. Biodiversity/wildlife enhancement	<input type="checkbox"/>	<input checked="" type="checkbox"/>
5. Cultural heritage	<input type="checkbox"/>	<input type="checkbox"/>
6. Visual enhancement	<input type="checkbox"/>	<input checked="" type="checkbox"/>
7. Space for people/informal recreation	<input type="checkbox"/>	<input checked="" type="checkbox"/>
8. Play	<input type="checkbox"/>	<input type="checkbox"/>
9. Food growing	<input type="checkbox"/>	<input type="checkbox"/>
10. Separation function	<input checked="" type="checkbox"/>	<input type="checkbox"/>

Site ID: 118

Site Name: Hargreaves Activity Centre

Primary Typology: Outdoor sports facilities

Quality and Value Summary

Quality Scores

Section A - Baseline Assessment

Section B - Field Assessment

Section C - Play Provision:

Section D - Active Recreation/
Sports Provision

Section E - Multi-Functionality

Overall Quality Score:

Value Scores

Section A - Baseline Assessment

Section B - Field Assessment

Section C - Play Provision:

Section D - Active Recreation/
Sports Provision

Section E - Multi-Functionality

Overall Value Score:

Site ID: 120

Site Name: Mossford Lane Allotments

Primary Typology: Allotments

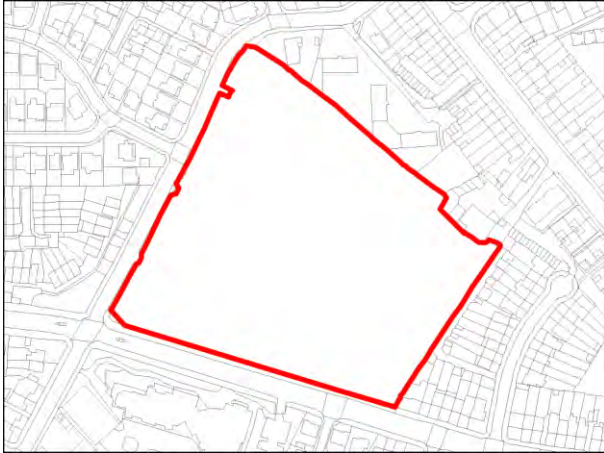
Section A - Survey Information

Date of audit: 08/04/2016

Time spent surveying: 10

Surveyor: SW

Survey site access: No access



Questions that contribute to the Quality score are in green

Questions that contribute to the Value score are in yellow

Baseline Assessment - Site Information

Site ID: 120

Typology: Allotments

Site name: Mossford Lane Allotments

Analysis Area: Barkingside

Easting: 544232

Area (Ha): 2.74

Northing: 190537

Baseline Assessment - Planning Designation

National (Statutory) - Score of 3 if present

- Listed building
- Scheduled Monument
- Site of Special Scientific Interest (SSSI)
- National Nature Reserve (NNR)
- Green Belt
- Public Footpath
- AONB
- SPA
- SAC
- Ramsar
- World Heritage Site (and buffer)

Regional - Score of 2 if present

- Site of Importance for Nature Conservation (SINC)
- MOL
- Green Chain
- Regionally Important Geological and Geomorphological Site

Local - Score of 1 if present

- Conservation Area
- Local Nature Reserve
- Locally Listed Building
- Historic Landscape Archaeological Priority Zone

National (Non-statutory) - Score of 3 if present

Site ID:

120

Site Name:

Mossford Lane Allotments

Primary Typology:

Allotments

- EH Register of Historic Parks and Gardens
- Sustrans Cycle Routes
- Within a Flood Risk Zone

Community Involvement

Is there a 'Friends of' group for this site +1

Name of group:

Is there a programme of activities / events that +1

If so, score the quality of the events programme:

Management

Is there a full-time staff presence on site? +1

Has the site achieved a Green Flag award? +3

Has the site achieved a Green Pennant award? +3

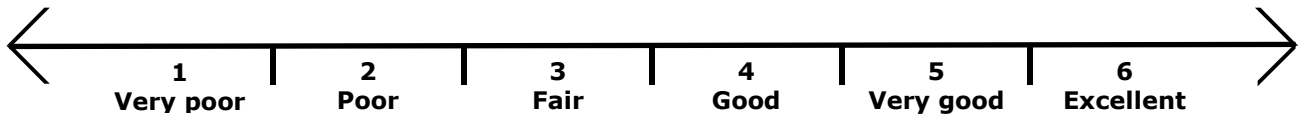
Has the site achieved a Green Heritage award? +3

Site ID: 120

Site Name: Mossford Lane Allotments

Primary Typology: Allotments

Section B - Field Assessment



A: Welcoming place

- 1. Welcoming:
- 2. Good and safe access:
- 3. Signage:
- 4. Equal access for all:
- 5. Site access:

B: Healthy, safe and secure

- 6. Safe equipment and facilities:
- 7. Personal security in open space:
- 8. Dog fouling:
- 9. Appropriate provision of facilities:
- 10. Quality of facilities:

C: Clean and well maintained

- 11. Litter and waste management:
- 12. Grounds maintenance and horticulture:
- 13. Building and infrastructure maintenance:

D: Sustainability

- 14. Environmental sustainability:
- 15. Waste minimisation:
- 16. Arboriculture and woodland management:

E: Conservation and heritage

- 17. Conservation of natural features, wild fauna and flora:
- 18. Conservation of landscape features:
- 19. Conservation of buildings and structures:
- 20. Structural townscape role:

F: Community involvement

- 21. Community involvement in management and development:
- 22. Appropriate provision for community:

G: Marketing

- 23. Marketing and promotion:
- 24. Provision of appropriate information:
- 25. Provision of appropriate educational / information:

H: Comments

Further longer grass and dead wood areas for habitat.

Site ID: 120

Site Name: Mossford Lane Allotments

Primary Typology: Allotments

Section C - Play Provision

1. If a play area is within site, please note type (if known):

2. Is there play equipment on site?

If so;

3. How many separate items of equipment? **+1 for each item**

4. Which age groups are catered for? (+1 each)

A. Under 5 years

B. 5 to 11 years

C. Over 11 years

5. Which play activities are provided for? (+1 each)

A. Balancing

D. Sliding

G. Rotating

J. Counting

B. Rocking

E. Social Play

H. Jumping

K. Touching

C. Climbing / Agility

F. Swinging

I. Viewing

6. Is there impact absorbant surfacing around the equipment? **+1**

7. Is the play area fenced off from the rest of the open space? **+1**

If so;

8. Are there benches within the enclosure? **+1**

9. Are there litter bins within the enclosure? **+1**

10. Are gates outward opening? **+1**

11. Are gates self closing? **+1**

12. Is there a play area notice at the entrance stating dog free, children only and emergencycontacts? **+1**

13. Is there space within the enclosure, separate from the equipped area, for informal play/ general? **+1**

14. Overall condition of play equipment (Score 1-3)

15. Is there other provision for play on site **+1**

16. If so, what? (Note condition for each feature, score 1-5)

A. MUGA

B. Interactive water play feature

C. Rebound wall

D. Skateboarding ramps

E. Youth shelter

F. Other

G. Overall condition of other play provision

17. Tick if scope for enhancement?

Site ID: 120

Site Name: Mossford Lane Allotments

Primary Typology: Allotments

Section D - Active recreation / sport provision

Is this part of the site accessible?

Note - the number and condition score for each type of facility present on the site (score 1 - 3)

	No.	Score	Details (e.g. pitch surface)
1. Athletics track	<input type="text"/>	<input type="text"/>	<input type="text"/>
2. Football pitch (full size)	<input type="text"/>	<input type="text"/>	<input type="text"/>
3. Football pitch (junior)	<input type="text"/>	<input type="text"/>	<input type="text"/>
4. Rugby pitch	<input type="text"/>	<input type="text"/>	<input type="text"/>
5. Cricket pitch	<input type="text"/>	<input type="text"/>	<input type="text"/>
6. Outdoor bowls	<input type="text"/>	<input type="text"/>	<input type="text"/>
7. Other pitch	<input type="text"/>	<input type="text"/>	<input type="text"/>
8. Golf	<input type="text"/>	<input type="text"/>	<input type="text"/>
9. Other facilities	<input type="text"/>	<input type="text"/>	<input type="text"/>

Tick if scope for enhancement

Evidence of informal recreational use

10. What evidence of informal recreation was apparent at the time of the audit? **+1 each**

- a. Walking / dog walking
- b. Children's play
- c. Teenagers 'hanging out'
- d. Sitting / relaxing
- e. Desire lines
- f. Horse riding
- g. Skateboarding
- h. Cycling

i. Other:

j: Overall provision for information recreation (score 1-3):

Tick if scope for enhancement

Basic amenities / site furniture provision

+1 each	Score (1-3)	+1 each	Score (1-3)
<input type="checkbox"/> 27. Operational toilets	<input type="text"/>	<input type="checkbox"/> 35. Dog bins	<input type="text"/>
<input type="checkbox"/> 28. Disabled toilets	<input type="text"/>	<input type="checkbox"/> 36. Seating	<input type="text"/>
<input type="checkbox"/> 29. Staff office	<input type="text"/>	<input type="checkbox"/> 37. Nature trail	<input type="text"/>
<input checked="" type="checkbox"/> 30. Onsite car parking	<input type="text" value="2"/>	<input type="checkbox"/> 38. Trim trail	<input type="text"/>
<input checked="" type="checkbox"/> 31. Offsite car parking	<input type="text" value="2"/>	<input type="checkbox"/> 39. Drinking water fountain	<input type="text"/>
<input type="checkbox"/> 32. Cafe	<input type="text"/>	<input type="checkbox"/> 40. Lifebelts	<input type="text"/>
<input type="checkbox"/> 33. Community centre	<input type="text"/>	<input type="checkbox"/> 41. Public telephone	<input type="text"/>
<input type="checkbox"/> 34. Litter bins	<input type="text"/>	<input type="checkbox"/> 42. Cycle parking	<input type="text"/>

43. Other basic amenities:

Tick if scope for enhancement

Site ID: 120

Site Name: Mossford Lane Allotments

Primary Typology: Allotments

Section E - Multi-Functionality

Functions	Existing	Potential
1. Water attenuation	<input type="checkbox"/>	<input type="checkbox"/>
2. Reduce air pollution	<input checked="" type="checkbox"/>	<input type="checkbox"/>
3. Reduce noise pollution	<input checked="" type="checkbox"/>	<input type="checkbox"/>
4. Biodiversity/wildlife enhancement	<input type="checkbox"/>	<input checked="" type="checkbox"/>
5. Cultural heritage	<input type="checkbox"/>	<input type="checkbox"/>
6. Visual enhancement	<input type="checkbox"/>	<input type="checkbox"/>
7. Space for people/informal recreation	<input type="checkbox"/>	<input type="checkbox"/>
8. Play	<input type="checkbox"/>	<input type="checkbox"/>
9. Food growing	<input checked="" type="checkbox"/>	<input type="checkbox"/>
10. Separation function	<input type="checkbox"/>	<input type="checkbox"/>

Site ID: 120

Site Name: Mossford Lane Allotments

Primary Typology: Allotments

Quality and Value Summary

Quality Scores

Section A - Baseline Assessment

Section B - Field Assessment

Section C - Play Provision:

Section D - Active Recreation/
Sports Provision

Section E - Multi-Functionality

Overall Quality Score:

Value Scores

Section A - Baseline Assessment

Section B - Field Assessment

Section C - Play Provision:

Section D - Active Recreation/
Sports Provision

Section E - Multi-Functionality

Overall Value Score:

Site ID: 121

Site Name: Open Space Wanstead High Street

Primary Typology: Amenity greenspace

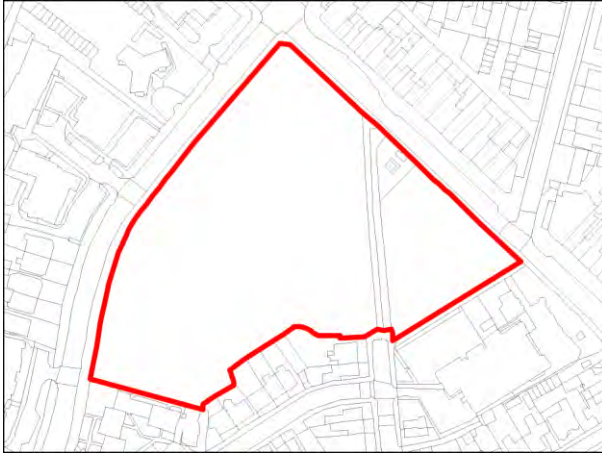
Section A - Survey Information

Date of audit: 08/04/2016

Time spent surveying: 15mins

Surveyor: RT

Survey site access: Whole site



Questions that contribute to the Quality score are in green

Questions that contribute to the Value score are in yellow

Baseline Assessment - Site Information

Site ID: 121

Typology: Amenity greenspace

Site name: Open Space Wanstead High Street

Analysis Area: South Woodford

Easting: 540277

Area (Ha): 1.76

Northing: 188653

Baseline Assessment - Planning Designation

National (Statutory) - Score of 3 if present

- Listed building
- Scheduled Monument
- Site of Special Scientific Interest (SSSI)
- National Nature Reserve (NNR)
- Green Belt
- Public Footpath
- AONB
- SPA
- SAC
- Ramsar
- World Heritage Site (and buffer)

Regional - Score of 2 if present

- Site of Importance for Nature Conservation (SINC)
- MOL
- Green Chain
- Regionally Important Geological and Geomorphological Site

Local - Score of 1 if present

- Conservation Area
- Local Nature Reserve
- Locally Listed Building
- Historic Landscape Archaeological Priority Zone

National (Non-statutory) - Score of 3 if present

Site ID:

121

Site Name:

Open Space Wanstead High Street

Primary Typology:

Amenity greenspace

- EH Register of Historic Parks and Gardens
- Sustrans Cycle Routes
- Within a Flood Risk Zone

Community Involvement

Is there a 'Friends of' group for this site +1

Name of group:

Is there a programme of activities / events that +1

If so, score the quality of the events programme:

Management

Is there a full-time staff presence on site? +1

Has the site achieved a Green Flag award? +3

Has the site achieved a Green Pennant award? +3

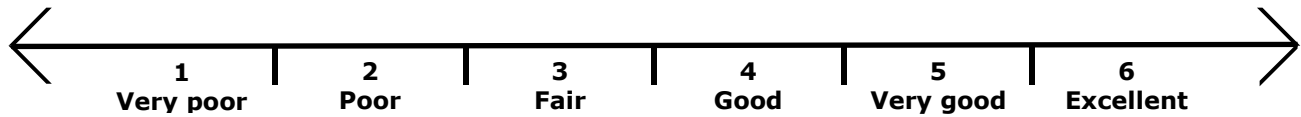
Has the site achieved a Green Heritage award? +3

Site ID: 121

Site Name: Open Space Wanstead High Street

Primary Typology: Amenity greenspace

Section B - Field Assessment



A: Welcoming place

- 1. Welcoming:
- 2. Good and safe access:
- 3. Signage:
- 4. Equal access for all:
- 5. Site access:

B: Healthy, safe and secure

- 6. Safe equipment and facilities:
- 7. Personal security in open space:
- 8. Dog fouling:
- 9. Appropriate provision of facilities:
- 10. Quality of facilities:

C: Clean and well maintained

- 11. Litter and waste management:
- 12. Grounds maintenance and horticulture:
- 13. Building and infrastructure maintenance:

D: Sustainability

- 14. Environmental sustainability:
- 15. Waste minimisation:
- 16. Arboriculture and woodland management:

E: Conservation and heritage

- 17. Conservation of natural features, wild fauna and flora:
- 18. Conservation of landscape features:
- 19. Conservation of buildings and structures:
- 20. Structural townscape role:

F: Community involvement

- 21. Community involvement in management and development:
- 22. Appropriate provision for community:

G: Marketing

- 23. Marketing and promotion:
- 24. Provision of appropriate information:
- 25. Provision of appropriate educational / information:

H: Comments

Site ID: 121

Site Name: Open Space Wanstead High Street

Primary Typology: Amenity greenspace

Section C - Play Provision

1. If a play area is within site, please note type (if known):

2. Is there play equipment on site?

If so;

3. How many separate items of equipment? **+1 for each item**

4. Which age groups are catered for? (+1 each)

A. Under 5 years

B. 5 to 11 years

C. Over 11 years

5. Which play activities are provided for? (+1 each)

A. Balancing

D. Sliding

G. Rotating

J. Counting

B. Rocking

E. Social Play

H. Jumping

K. Touching

C. Climbing / Agility

F. Swinging

I. Viewing

6. Is there impact absorbant surfacing around the equipment? **+1**

7. Is the play area fenced off from the rest of the open space? **+1**

If so;

8. Are there benches within the enclosure? **+1**

9. Are there litter bins within the enclosure? **+1**

10. Are gates outward opening? **+1**

11. Are gates self closing? **+1**

12. Is there a play area notice at the entrance stating dog free, children only and emergencycontacts? **+1**

13. Is there space within the enclosure, separate from the equipped area, for informal play/ general? **+1**

14. Overall condition of play equipment (Score 1-3)

15. Is there other provision for play on site **+1**

16. If so, what? (Note condition for each feature, score 1-5)

A. MUGA

B. Interactive water play feature

C. Rebound wall

D. Skateboarding ramps

E. Youth shelter

F. Other

G. Overall condition of other play provision

17. Tick if scope for enhancement?

Site ID: 121

Site Name: Open Space Wanstead High Street

Primary Typology: Amenity greenspace

Section D - Active recreation / sport provision

Is this part of the site accessible?

Note - the number and condition score for each type of facility present on the site (score 1 - 3)

	No.	Score	Details (e.g. pitch surface)
1. Athletics track	<input type="text"/>	<input type="text"/>	<input type="text"/>
2. Football pitch (full size)	<input type="text"/>	<input type="text"/>	<input type="text"/>
3. Football pitch (junior)	<input type="text"/>	<input type="text"/>	<input type="text"/>
4. Rugby pitch	<input type="text"/>	<input type="text"/>	<input type="text"/>
5. Cricket pitch	<input type="text"/>	<input type="text"/>	<input type="text"/>
6. Outdoor bowls	<input type="text"/>	<input type="text"/>	<input type="text"/>
7. Other pitch	<input type="text"/>	<input type="text"/>	<input type="text"/>
8. Golf	<input type="text"/>	<input type="text"/>	<input type="text"/>
9. Other facilities	<input type="text"/>	<input type="text"/>	<input type="text"/>

Tick if scope for enhancement

Evidence of informal recreational use

10. What evidence of informal recreation was apparent at the time of the audit? **+1 each**

- a. Walking / dog walking
- b. Children's play
- c. Teenagers 'hanging out'
- d. Sitting / relaxing
- e. Desire lines
- f. Horse riding
- g. Skateboarding
- h. Cycling

i. Other:

j: Overall provision for information recreation (score 1-3):

Tick if scope for enhancement

Basic amenities / site furniture provision

+1 each	Score (1-3)	+1 each	Score (1-3)
<input type="checkbox"/> 27. Operational toilets	<input type="text"/>	<input checked="" type="checkbox"/> 35. Dog bins	<input type="text" value="2"/>
<input type="checkbox"/> 28. Disabled toilets	<input type="text"/>	<input checked="" type="checkbox"/> 36. Seating	<input type="text" value="2"/>
<input type="checkbox"/> 29. Staff office	<input type="text"/>	<input type="checkbox"/> 37. Nature trail	<input type="text"/>
<input type="checkbox"/> 30. Onsite car parking	<input type="text"/>	<input type="checkbox"/> 38. Trim trail	<input type="text"/>
<input checked="" type="checkbox"/> 31. Offsite car parking	<input type="text" value="1"/>	<input type="checkbox"/> 39. Drinking water fountain	<input type="text"/>
<input type="checkbox"/> 32. Cafe	<input type="text"/>	<input type="checkbox"/> 40. Lifebelts	<input type="text"/>
<input type="checkbox"/> 33. Community centre	<input type="text"/>	<input type="checkbox"/> 41. Public telephone	<input type="text"/>
<input checked="" type="checkbox"/> 34. Litter bins	<input type="text" value="1"/>	<input type="checkbox"/> 42. Cycle parking	<input type="text"/>

43. Other basic amenities:

Tick if scope for enhancement

Site ID: 121

Site Name: Open Space Wanstead High Street

Primary Typology: Amenity greenspace

Section E - Multi-Functionality

Functions	Existing	Potential
1. Water attenuation	<input type="checkbox"/>	<input type="checkbox"/>
2. Reduce air pollution	<input type="checkbox"/>	<input type="checkbox"/>
3. Reduce noise pollution	<input type="checkbox"/>	<input type="checkbox"/>
4. Biodiversity/wildlife enhancement	<input checked="" type="checkbox"/>	<input checked="" type="checkbox"/>
5. Cultural heritage	<input checked="" type="checkbox"/>	<input type="checkbox"/>
6. Visual enhancement	<input type="checkbox"/>	<input checked="" type="checkbox"/>
7. Space for people/informal recreation	<input checked="" type="checkbox"/>	<input type="checkbox"/>
8. Play	<input type="checkbox"/>	<input type="checkbox"/>
9. Food growing	<input type="checkbox"/>	<input type="checkbox"/>
10. Separation function	<input checked="" type="checkbox"/>	<input type="checkbox"/>

Site ID: 121

Site Name: Open Space Wanstead High Street

Primary Typology: Amenity greenspace

Quality and Value Summary

Quality Scores

Section A - Baseline Assessment

Section B - Field Assessment

Section C - Play Provision:

Section D - Active Recreation/
Sports Provision

Section E - Multi-Functionality

Overall Quality Score:

Value Scores

Section A - Baseline Assessment

Section B - Field Assessment

Section C - Play Provision:

Section D - Active Recreation/
Sports Provision

Section E - Multi-Functionality

Overall Value Score:

Site ID: 124

Site Name: Wanstead Park Reserve Allotments

Primary Typology: Allotments

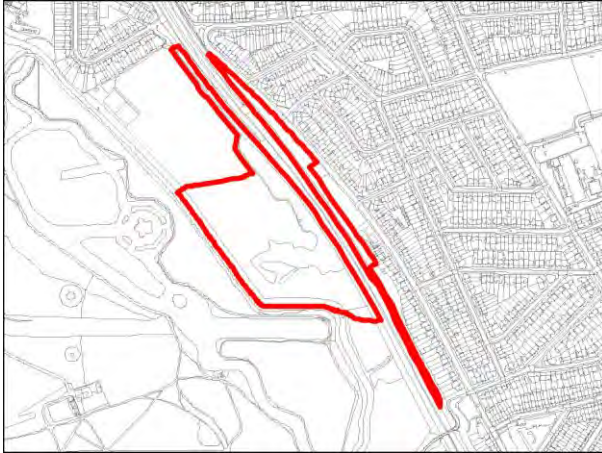
Section A - Survey Information

Date of audit: 11/04/2016

Time spent surveying: 20mins

Surveyor: RT

Survey site access: Part site



Questions that contribute to the Quality score are in green

Questions that contribute to the Value score are in Yellow

Baseline Assessment - Site Information

Site ID: 124

Typology: Allotments

Site name: Wanstead Park Reserve Allotments

Analysis Area: Gants Hill and Crossrail Corridor

Easting: 542041

Area (Ha): 8.15

Northing: 187778

Baseline Assessment - Planning Designation

National (Statutory) - Score of 3 if present

- Listed building
- Scheduled Monument
- Site of Special Scientific Interest (SSSI)
- National Nature Reserve (NNR)
- Green Belt
- Public Footpath
- AONB
- SPA
- SAC
- Ramsar
- World Heritage Site (and buffer)

Regional - Score of 2 if present

- Site of Importance for Nature Conservation (SINC)
- MOL
- Green Chain
- Regionally Important Geological and Geomorphological Site

Local - Score of 1 if present

- Conservation Area
- Local Nature Reserve
- Locally Listed Building
- Historic Landscape Archaeological Priority Zone

National (Non-statutory) - Score of 3 if present

Site ID: 124

Site Name: Wanstead Park Reserve Allotments

Primary Typology: Allotments

- EH Register of Historic Parks and Gardens
- Sustrans Cycle Routes
- Within a Flood Risk Zone

Community Involvement

Is there a 'Friends of' group for this site +1

Name of group:

Is there a programme of activities / events that +1

If so, score the quality of the events programme:

Management

Is there a full-time staff presence on site? +1

Has the site achieved a Green Flag award? +3

Has the site achieved a Green Pennant award? +3

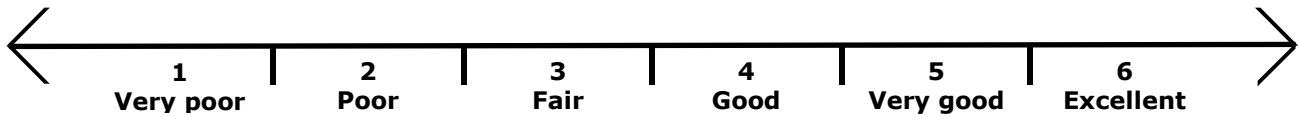
Has the site achieved a Green Heritage award? +3

Site ID: 124

Site Name: Wanstead Park Reserve Allotments

Primary Typology: Allotments

Section B - Field Assessment



A: Welcoming place

- 1. Welcoming:
- 2. Good and safe access:
- 3. Signage:
- 4. Equal access for all:
- 5. Site access:

B: Healthy, safe and secure

- 6. Safe equipment and facilities:
- 7. Personal security in open space:
- 8. Dog fouling:
- 9. Appropriate provision of facilities:
- 10. Quality of facilities:

C: Clean and well maintained

- 11. Litter and waste management:
- 12. Grounds maintenance and horticulture:
- 13. Building and infrastructure maintenance:

D: Sustainability

- 14. Environmental sustainability:
- 15. Waste minimisation:
- 16. Arboriculture and woodland management:

E: Conservation and heritage

- 17. Conservation of natural features, wild fauna and flora:
- 18. Conservation of landscape features:
- 19. Conservation of buildings and structures:
- 20. Structural townscape role:

F: Community involvement

- 21. Community involvement in management and development:
- 22. Appropriate provision for community:

G: Marketing

- 23. Marketing and promotion:
- 24. Provision of appropriate information:
- 25. Provision of appropriate educational / information:

H: Comments

Site ID: 124

Site Name: Wanstead Park Reserve Allotments

Primary Typology: Allotments

Section C - Play Provision

1. If a play area is within site, please note type (if known):

2. Is there play equipment on site?

If so;

3. How many separate items of equipment? **+1 for each item**

4. Which age groups are catered for? (+1 each)

A. Under 5 years

B. 5 to 11 years

C. Over 11 years

5. Which play activities are provided for? (+1 each)

A. Balancing

D. Sliding

G. Rotating

J. Counting

B. Rocking

E. Social Play

H. Jumping

K. Touching

C. Climbing / Agility

F. Swinging

I. Viewing

6. Is there impact absorbant surfacing around the equipment? **+1**

7. Is the play area fenced off from the rest of the open space? **+1**

If so;

8. Are there benches within the enclosure? **+1**

9. Are there litter bins within the enclosure? **+1**

10. Are gates outward opening? **+1**

11. Are gates self closing? **+1**

12. Is there a play area notice at the entrance stating dog free, children only and emergencycontacts? **+1**

13. Is there space within the enclosure, separate from the equipped area, for informal play/ general? **+1**

14. Overall condition of play equipment (Score 1-3)

15. Is there other provision for play on site **+1**

16. If so, what? (Note condition for each feature, score 1-5)

A. MUGA

B. Interactive water play feature

C. Rebound wall

D. Skateboarding ramps

E. Youth shelter

F. Other

G. Overall condition of other play provision

17. Tick if scope for enhancement?

Site ID: 124

Site Name: Wanstead Park Reserve Allotments

Primary Typology: Allotments

Section D - Active recreation / sport provision

Is this part of the site accessible?

Note - the number and condition score for each type of facility present on the site (score 1 - 3)

	No.	Score	Details (e.g. pitch surface)
1. Athletics track	<input type="text"/>	<input type="text"/>	<input type="text"/>
2. Football pitch (full size)	<input type="text"/>	<input type="text"/>	<input type="text"/>
3. Football pitch (junior)	<input type="text"/>	<input type="text"/>	<input type="text"/>
4. Rugby pitch	<input type="text"/>	<input type="text"/>	<input type="text"/>
5. Cricket pitch	<input type="text"/>	<input type="text"/>	<input type="text"/>
6. Outdoor bowls	<input type="text"/>	<input type="text"/>	<input type="text"/>
7. Other pitch	<input type="text"/>	<input type="text"/>	<input type="text"/>
8. Golf	<input type="text"/>	<input type="text"/>	<input type="text"/>
9. Other facilities	<input type="text"/>	<input type="text"/>	<input type="text"/>

Tick if scope for enhancement

Evidence of informal recreational use

10. What evidence of informal recreation was apparent at the time of the audit? **+1 each**

- a. Walking / dog walking
- b. Children's play
- c. Teenagers 'hanging out'
- d. Sitting / relaxing
- e. Desire lines
- f. Horse riding
- g. Skateboarding
- h. Cycling

i. Other:

j: Overall provision for information recreation (score 1-3):

Tick if scope for enhancement

Basic amenities / site furniture provision

+1 each	Score (1-3)	+1 each	Score (1-3)
<input type="checkbox"/> 27. Operational toilets	<input type="text"/>	<input type="checkbox"/> 35. Dog bins	<input type="text"/>
<input type="checkbox"/> 28. Disabled toilets	<input type="text"/>	<input type="checkbox"/> 36. Seating	<input type="text"/>
<input type="checkbox"/> 29. Staff office	<input type="text"/>	<input type="checkbox"/> 37. Nature trail	<input type="text"/>
<input type="checkbox"/> 30. Onsite car parking	<input type="text"/>	<input type="checkbox"/> 38. Trim trail	<input type="text"/>
<input type="checkbox"/> 31. Offsite car parking	<input type="text"/>	<input type="checkbox"/> 39. Drinking water fountain	<input type="text"/>
<input type="checkbox"/> 32. Cafe	<input type="text"/>	<input type="checkbox"/> 40. Lifebelts	<input type="text"/>
<input type="checkbox"/> 33. Community centre	<input type="text"/>	<input type="checkbox"/> 41. Public telephone	<input type="text"/>
<input type="checkbox"/> 34. Litter bins	<input type="text"/>	<input type="checkbox"/> 42. Cycle parking	<input type="text"/>

43. Other basic amenities:

Tick if scope for enhancement

Site ID: 124

Site Name: Wanstead Park Reserve Allotments

Primary Typology: Allotments

Section E - Multi-Functionality

Functions	Existing	Potential
1. Water attenuation	<input checked="" type="checkbox"/>	<input checked="" type="checkbox"/>
2. Reduce air pollution	<input type="checkbox"/>	<input type="checkbox"/>
3. Reduce noise pollution	<input type="checkbox"/>	<input type="checkbox"/>
4. Biodiversity/wildlife enhancement	<input checked="" type="checkbox"/>	<input checked="" type="checkbox"/>
5. Cultural heritage	<input type="checkbox"/>	<input type="checkbox"/>
6. Visual enhancement	<input type="checkbox"/>	<input checked="" type="checkbox"/>
7. Space for people/informal recreation	<input type="checkbox"/>	<input checked="" type="checkbox"/>
8. Play	<input type="checkbox"/>	<input type="checkbox"/>
9. Food growing	<input checked="" type="checkbox"/>	<input checked="" type="checkbox"/>
10. Separation function	<input type="checkbox"/>	<input type="checkbox"/>

Site ID: 124

Site Name: Wanstead Park Reserve Allotments

Primary Typology: Allotments

Quality and Value Summary

Quality Scores

Section A - Baseline Assessment

Section B - Field Assessment

Section C - Play Provision:

Section D - Active Recreation/
Sports Provision

Section E - Multi-Functionality

Overall Quality Score:

Value Scores

Section A - Baseline Assessment

Section B - Field Assessment

Section C - Play Provision:

Section D - Active Recreation/
Sports Provision

Section E - Multi-Functionality

Overall Value Score:

Site ID: 126

Site Name: The Green

Primary Typology: Parks and gardens

Section A - Survey Information

Date of audit: 08/04/2016

Time spent surveying:

Surveyor: AG

Survey site access: Whole site



Questions that contribute to the Quality score are in green

Questions that contribute to the Value score are in Yellow

Baseline Assessment - Site Information

Site ID: 126

Typology: Parks and gardens

Site name: The Green

Analysis Area: South Woodford

Easting: 539975

Area (Ha): 7.72

Northing: 191600

Baseline Assessment - Planning Designation

National (Statutory) - Score of 3 if present

- Listed building
- Scheduled Monument
- Site of Special Scientific Interest (SSSI)
- National Nature Reserve (NNR)
- Green Belt
- Public Footpath
- AONB
- SPA
- SAC
- Ramsar
- World Heritage Site (and buffer)

Regional - Score of 2 if present

- Site of Importance for Nature Conservation (SINC)
- MOL
- Green Chain
- Regionally Important Geological and Geomorphological Site

Local - Score of 1 if present

- Conservation Area
- Local Nature Reserve
- Locally Listed Building
- Historic Landscape Archaeological Priority Zone

National (Non-statutory) - Score of 3 if present

Site ID:

126

Site Name:

The Green

Primary Typology:

Parks and gardens

- EH Register of Historic Parks and Gardens**
- Sustrans Cycle Routes**
- Within a Flood Risk Zone**

Community Involvement

Is there a 'Friends of' group for this site **+1**

Name of group:

Is there a programme of activities / events that **+1**

If so, score the quality of the events programme:

Management

Is there a full-time staff presence on site? **+1**

Has the site achieved a Green Flag award? **+3**

Has the site achieved a Green Pennant award? **+3**

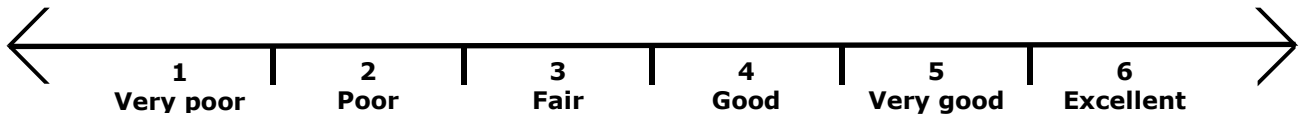
Has the site achieved a Green Heritage award? **+3**

Site ID: 126

Site Name: The Green

Primary Typology: Parks and gardens

Section B - Field Assessment



A: Welcoming place

- 1. Welcoming:
- 2. Good and safe access:
- 3. Signage:
- 4. Equal access for all:
- 5. Site access:

B: Healthy, safe and secure

- 6. Safe equipment and facilities:
- 7. Personal security in open space:
- 8. Dog fouling:
- 9. Appropriate provision of facilities:
- 10. Quality of facilities:

C: Clean and well maintained

- 11. Litter and waste management:
- 12. Grounds maintenance and horticulture:
- 13. Building and infrastructure maintenance:

D: Sustainability

- 14. Environmental sustainability:
- 15. Waste minimisation:
- 16. Arboriculture and woodland management:

E: Conservation and heritage

- 17. Conservation of natural features, wild fauna and flora:
- 18. Conservation of landscape features:
- 19. Conservation of buildings and structures:
- 20. Structural townscape role:

F: Community involvement

- 21. Community involvement in management and development:
- 22. Appropriate provision for community:

G: Marketing

- 23. Marketing and promotion:
- 24. Provision of appropriate information:
- 25. Provision of appropriate educational / information:

H: Comments

Site ID: 126

Site Name: The Green

Primary Typology: Parks and gardens

Section C - Play Provision

1. If a play area is within site, please note type (if known):

2. Is there play equipment on site?

If so;

3. How many separate items of equipment? **+1 for each item**

4. Which age groups are catered for? (+1 each)

A. Under 5 years

B. 5 to 11 years

C. Over 11 years

5. Which play activities are provided for? (+1 each)

A. Balancing

D. Sliding

G. Rotating

J. Counting

B. Rocking

E. Social Play

H. Jumping

K. Touching

C. Climbing / Agility

F. Swinging

I. Viewing

6. Is there impact absorbant surfacing around the equipment? **+1**

7. Is the play area fenced off from the rest of the open space? **+1**

If so;

8. Are there benches within the enclosure? **+1**

9. Are there litter bins within the enclosure? **+1**

10. Are gates outward opening? **+1**

11. Are gates self closing? **+1**

12. Is there a play area notice at the entrance stating dog free, children only and emergencycontacts? **+1**

13. Is there space within the enclosure, separate from the equipped area, for informal play/ general? **+1**

14. Overall condition of play equipment (Score 1-3)

15. Is there other provision for play on site **+1**

16. If so, what? (Note condition for each feature, score 1-5)

A. MUGA

B. Interactive water play feature

C. Rebound wall

D. Skateboarding ramps

E. Youth shelter

F. Other

G. Overall condition of other play provision

17. Tick if scope for enhancement?

Site ID: 126

Site Name: The Green

Primary Typology: Parks and gardens

Section D - Active recreation / sport provision

Is this part of the site accessible?

Note - the number and condition score for each type of facility present on the site (score 1 - 3)

	No.	Score	Details (e.g. pitch surface)
1. Athletics track			
2. Football pitch (full size)			
3. Football pitch (junior)			
4. Rugby pitch			
5. Cricket pitch	1	3	
6. Outdoor bowls			
7. Other pitch			
8. Golf			
9. Other facilities			

Tick if scope for enhancement

Evidence of informal recreational use

10. What evidence of informal recreation was apparent at the time of the audit? **+1 each**

- | | |
|--|---|
| <input checked="" type="checkbox"/> a. Walking / dog walking | <input type="checkbox"/> e. Desire lines |
| <input type="checkbox"/> b. Children's play | <input type="checkbox"/> f. Horse riding |
| <input type="checkbox"/> c. Teenagers 'hanging out' | <input type="checkbox"/> g. Skateboarding |
| <input type="checkbox"/> d. Sitting / relaxing | <input type="checkbox"/> h. Cycling |

i. Other:

j: Overall provision for information recreation (score 1-3):

Tick if scope for enhancement

Basic amenities / site furniture provision

+1 each	Score (1-3)	+1 each	Score (1-3)
<input type="checkbox"/> 27. Operational toilets	1	<input type="checkbox"/> 35. Dog bins	
<input type="checkbox"/> 28. Disabled toilets	1	<input type="checkbox"/> 36. Seating	1
<input type="checkbox"/> 29. Staff office		<input type="checkbox"/> 37. Nature trail	
<input type="checkbox"/> 30. Onsite car parking	1	<input type="checkbox"/> 38. Trim trail	
<input type="checkbox"/> 31. Offsite car parking	2	<input type="checkbox"/> 39. Drinking water fountain	
<input type="checkbox"/> 32. Cafe		<input type="checkbox"/> 40. Lifebelts	
<input type="checkbox"/> 33. Community centre		<input type="checkbox"/> 41. Public telephone	
<input type="checkbox"/> 34. Litter bins	2	<input type="checkbox"/> 42. Cycle parking	

43. Other basic amenities:

Tick if scope for enhancement

Site ID: 126

Site Name: The Green

Primary Typology: Parks and gardens

Section E - Multi-Functionality

Functions	Existing	Potential
1. Water attenuation	<input checked="" type="checkbox"/>	<input checked="" type="checkbox"/>
2. Reduce air pollution	<input type="checkbox"/>	<input checked="" type="checkbox"/>
3. Reduce noise pollution	<input checked="" type="checkbox"/>	<input checked="" type="checkbox"/>
4. Biodiversity/wildlife enhancement	<input checked="" type="checkbox"/>	<input checked="" type="checkbox"/>
5. Cultural heritage	<input checked="" type="checkbox"/>	<input checked="" type="checkbox"/>
6. Visual enhancement	<input checked="" type="checkbox"/>	<input checked="" type="checkbox"/>
7. Space for people/informal recreation	<input checked="" type="checkbox"/>	<input type="checkbox"/>
8. Play	<input type="checkbox"/>	<input checked="" type="checkbox"/>
9. Food growing	<input type="checkbox"/>	<input type="checkbox"/>
10. Separation function	<input type="checkbox"/>	<input checked="" type="checkbox"/>

Site ID: 126

Site Name: The Green

Primary Typology: Parks and gardens

Quality and Value Summary

Quality Scores

Section A - Baseline Assessment

Section B - Field Assessment

Section C - Play Provision:

Section D - Active Recreation/
Sports Provision

Section E - Multi-Functionality

Overall Quality Score:

Value Scores

Section A - Baseline Assessment

Section B - Field Assessment

Section C - Play Provision:

Section D - Active Recreation/
Sports Provision

Section E - Multi-Functionality

Overall Value Score:

Site ID: 129

Site Name: Tennis Club Chadwell Heath

Primary Typology: Outdoor sports facilities

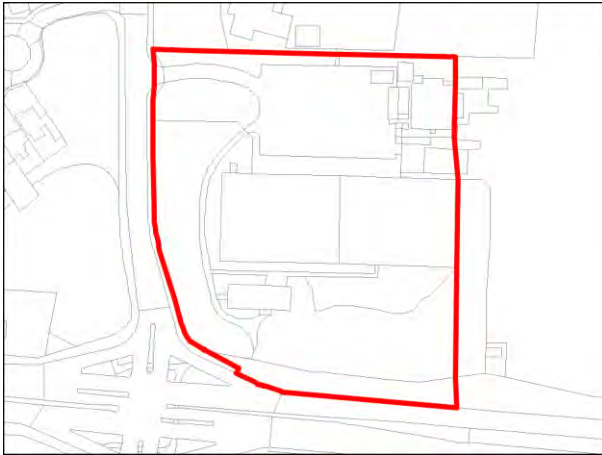
Section A - Survey Information

Date of audit: 15/04/2016

Time spent surveying: 15

Surveyor: SW

Survey site access: Whole site



Questions that contribute to the Quality score are in green

Questions that contribute to the Value score are in Yellow

Baseline Assessment - Site Information

Site ID: 129

Typology: Outdoor sports facilities

Site name: Tennis Club Chadwell Heath

Analysis Area: Barkingside

Easting: 546874

Area (Ha): 1.44

Northing: 189255

Baseline Assessment - Planning Designation

National (Statutory) - Score of 3 if present

- Listed building
- Scheduled Monument
- Site of Special Scientific Interest (SSSI)
- National Nature Reserve (NNR)
- Green Belt
- Public Footpath
- AONB
- SPA
- SAC
- Ramsar
- World Heritage Site (and buffer)

Regional - Score of 2 if present

- Site of Importance for Nature Conservation (SINC)
- MOL
- Green Chain
- Regionally Important Geological and Geomorphological Site

Local - Score of 1 if present

- Conservation Area
- Local Nature Reserve
- Locally Listed Building
- Historic Landscape Archaeological Priority Zone

National (Non-statutory) - Score of 3 if present

Site ID:

129

Site Name:

Tennis Club Chadwell Heath

Primary Typology:

Outdoor sports facilities

- EH Register of Historic Parks and Gardens**
- Sustrans Cycle Routes**
- Within a Flood Risk Zone**

Community Involvement

Is there a 'Friends of' group for this site **+1**

Name of group:

Is there a programme of activities / events that **+1**

If so, score the quality of the events programme:

Management

Is there a full-time staff presence on site? **+1**

Has the site achieved a Green Flag award? **+3**

Has the site achieved a Green Pennant award? **+3**

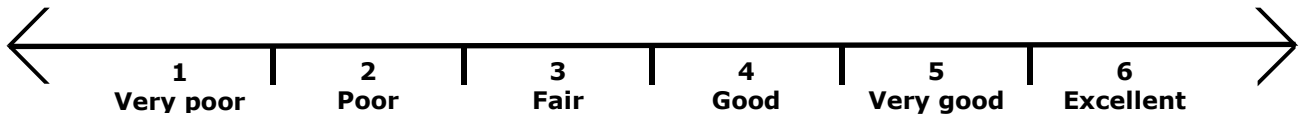
Has the site achieved a Green Heritage award? **+3**

Site ID: 129

Site Name: Tennis Club Chadwell Heath

Primary Typology: Outdoor sports facilities

Section B - Field Assessment



A: Welcoming place

- 1. Welcoming:
- 2. Good and safe access:
- 3. Signage:
- 4. Equal access for all:
- 5. Site access:

B: Healthy, safe and secure

- 6. Safe equipment and facilities:
- 7. Personal security in open space:
- 8. Dog fouling:
- 9. Appropriate provision of facilities:
- 10. Quality of facilities:

C: Clean and well maintained

- 11. Litter and waste management:
- 12. Grounds maintenance and horticulture:
- 13. Building and infrastructure maintenance:

D: Sustainability

- 14. Environmental sustainability:
- 15. Waste minimisation:
- 16. Arboriculture and woodland management:

E: Conservation and heritage

- 17. Conservation of natural features, wild fauna and flora:
- 18. Conservation of landscape features:
- 19. Conservation of buildings and structures:
- 20. Structural townscape role:

F: Community involvement

- 21. Community involvement in management and development:
- 22. Appropriate provision for community:

G: Marketing

- 23. Marketing and promotion:
- 24. Provision of appropriate information:
- 25. Provision of appropriate educational / information:

H: Comments

There is potential for natural play areas and more ornamental shrub planting.

Site ID: 129

Site Name: Tennis Club Chadwell Heath

Primary Typology: Outdoor sports facilities

Section C - Play Provision

1. If a play area is within site, please note type (if known):

2. Is there play equipment on site?

If so;

3. How many separate items of equipment? **+1 for each item**

4. Which age groups are catered for? (+1 each)

A. Under 5 years B. 5 to 11 years C. Over 11 years

5. Which play activities are provided for? (+1 each)

A. Balancing D. Sliding G. Rotating J. Counting
 B. Rocking E. Social Play H. Jumping K. Touching
 C. Climbing / Agility F. Swinging I. Viewing

6. Is there impact absorbant surfacing around the equipment? **+1**

7. Is the play area fenced off from the rest of the open space? **+1**

If so;

8. Are there benches within the enclosure? **+1**

9. Are there litter bins within the enclosure? **+1**

10. Are gates outward opening? **+1**

11. Are gates self closing? **+1**

12. Is there a play area notice at the entrance stating dog free, children only and emergencycontacts? **+1**

13. Is there space within the enclosure, separate from the equipped area, for informal play/ general? **+1**

14. Overall condition of play equipment (Score 1-3)

15. Is there other provision for play on site **+1**

16. If so, what? (Note condition for each feature, score 1-5)

A. MUGA

B. Interactive water play feature

C. Rebound wall

D. Skateboarding ramps

E. Youth shelter

F. Other

G. Overall condition of other play provision

17. Tick if scope for enhancement?

Site ID: 129

Site Name: Tennis Club Chadwell Heath

Primary Typology: Outdoor sports facilities

Section D - Active recreation / sport provision

Is this part of the site accessible?

Note - the number and condition score for each type of facility present on the site (score 1 - 3)

	No.	Score	Details (e.g. pitch surface)
1. Athletics track			
2. Football pitch (full size)			
3. Football pitch (junior)			
4. Rugby pitch			
5. Cricket pitch			
6. Outdoor bowls			
7. Other pitch	6	3	Hard tennis courts
8. Golf			
9. Other facilities			

Tick if scope for enhancement

Evidence of informal recreational use

10. What evidence of informal recreation was apparent at the time of the audit? **+1 each**

- | | |
|---|---|
| <input type="checkbox"/> a. Walking / dog walking | <input type="checkbox"/> e. Desire lines |
| <input checked="" type="checkbox"/> b. Children's play | <input type="checkbox"/> f. Horse riding |
| <input type="checkbox"/> c. Teenagers 'hanging out' | <input type="checkbox"/> g. Skateboarding |
| <input checked="" type="checkbox"/> d. Sitting / relaxing | <input type="checkbox"/> h. Cycling |

i. Other:

j: Overall provision for information recreation (score 1-3):

Tick if scope for enhancement

Basic amenities / site furniture provision

+1 each	Score (1-3)	+1 each	Score (1-3)
<input type="checkbox"/> 27. Operational toilets		<input type="checkbox"/> 35. Dog bins	
<input type="checkbox"/> 28. Disabled toilets		<input type="checkbox"/> 36. Seating	2
<input type="checkbox"/> 29. Staff office		<input type="checkbox"/> 37. Nature trail	
<input type="checkbox"/> 30. Onsite car parking	3	<input type="checkbox"/> 38. Trim trail	
<input type="checkbox"/> 31. Offsite car parking		<input type="checkbox"/> 39. Drinking water fountain	
<input type="checkbox"/> 32. Cafe		<input type="checkbox"/> 40. Lifebelts	
<input type="checkbox"/> 33. Community centre		<input type="checkbox"/> 41. Public telephone	
<input type="checkbox"/> 34. Litter bins	2	<input type="checkbox"/> 42. Cycle parking	

43. Other basic amenities:

Tick if scope for enhancement

Site ID: 129

Site Name: Tennis Club Chadwell Heath

Primary Typology: Outdoor sports facilities

Section E - Multi-Functionality

Functions	Existing	Potential
1. Water attenuation	<input type="checkbox"/>	<input type="checkbox"/>
2. Reduce air pollution	<input checked="" type="checkbox"/>	<input type="checkbox"/>
3. Reduce noise pollution	<input checked="" type="checkbox"/>	<input type="checkbox"/>
4. Biodiversity/wildlife enhancement	<input checked="" type="checkbox"/>	<input type="checkbox"/>
5. Cultural heritage	<input type="checkbox"/>	<input type="checkbox"/>
6. Visual enhancement	<input type="checkbox"/>	<input checked="" type="checkbox"/>
7. Space for people/informal recreation	<input type="checkbox"/>	<input type="checkbox"/>
8. Play	<input type="checkbox"/>	<input checked="" type="checkbox"/>
9. Food growing	<input type="checkbox"/>	<input type="checkbox"/>
10. Separation function	<input type="checkbox"/>	<input type="checkbox"/>

Site ID: 129

Site Name: Tennis Club Chadwell Heath

Primary Typology: Outdoor sports facilities

Quality and Value Summary

Quality Scores

Section A - Baseline Assessment

Section B - Field Assessment

Section C - Play Provision:

Section D - Active Recreation/
Sports Provision

Section E - Multi-Functionality

Overall Quality Score:

Value Scores

Section A - Baseline Assessment

Section B - Field Assessment

Section C - Play Provision:

Section D - Active Recreation/
Sports Provision

Section E - Multi-Functionality

Overall Value Score:

Site ID: 130 Site Name: Ford Sports Ground

Primary Typology: Outdoor sports facilities

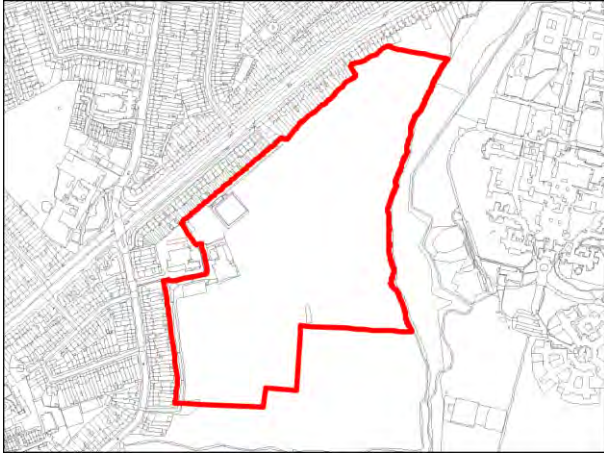
Section A - Survey Information

Date of audit: 15/04/2016

Time spent surveying: 30

Surveyor: SW

Survey site access: Whole site



Questions that contribute to the Quality score are in green

Questions that contribute to the Value score are in Yellow

Baseline Assessment - Site Information

Site ID: 130

Typology: Outdoor sports facilities

Site name: Ford Sports Ground

Analysis Area: Gants Hill and Crossrail Corridor

Easting: 545905

Area (Ha): 15.68

Northing: 188658

Baseline Assessment - Planning Designation

National (Statutory) - Score of 3 if present

- Listed building
- Scheduled Monument
- Site of Special Scientific Interest (SSSI)
- National Nature Reserve (NNR)
- Green Belt
- Public Footpath
- AONB
- SPA
- SAC
- Ramsar
- World Heritage Site (and buffer)

Regional - Score of 2 if present

- Site of Importance for Nature Conservation (SINC)
- MOL
- Green Chain
- Regionally Important Geological and Geomorphological Site

Local - Score of 1 if present

- Conservation Area
- Local Nature Reserve
- Locally Listed Building
- Historic Landscape Archaeological Priority Zone

National (Non-statutory) - Score of 3 if present

Site ID:

130

Site Name:

Ford Sports Ground

Primary Typology:

Outdoor sports facilities

EH Register of Historic Parks and Gardens

Sustrans Cycle Routes

Within a Flood Risk Zone

Community Involvement

Is there a 'Friends of' group for this site **+1**

Name of group:

Is there a programme of activities / events that **+1**

If so, score the quality of the events programme:

Management

Is there a full-time staff presence on site? **+1**

Has the site achieved a Green Flag award? **+3**

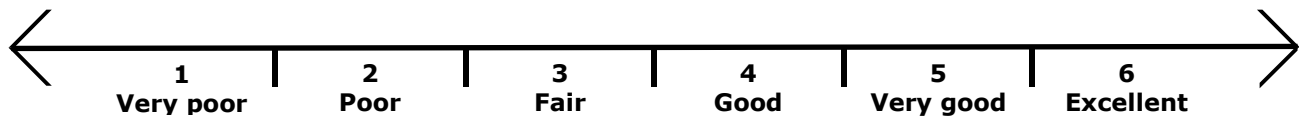
Has the site achieved a Green Pennant award? **+3**

Has the site achieved a Green Heritage award? **+3**

Site ID: 130 Site Name: Ford Sports Ground

Primary Typology: Outdoor sports facilities

Section B - Field Assessment



A: Welcoming place

- 1. Welcoming:
- 2. Good and safe access:
- 3. Signage:
- 4. Equal access for all:
- 5. Site access:

B: Healthy, safe and secure

- 6. Safe equipment and facilities:
- 7. Personal security in open space:
- 8. Dog fouling:
- 9. Appropriate provision of facilities:
- 10. Quality of facilities:

C: Clean and well maintained

- 11. Litter and waste management:
- 12. Grounds maintenance and horticulture:
- 13. Building and infrastructure maintenance:

D: Sustainability

- 14. Environmental sustainability:
- 15. Waste minimisation:
- 16. Arboriculture and woodland management:

E: Conservation and heritage

- 17. Conservation of natural features, wild fauna and flora:
- 18. Conservation of landscape features:
- 19. Conservation of buildings and structures:
- 20. Structural townscape role:

F: Community involvement

- 21. Community involvement in management and development:
- 22. Appropriate provision for community:

G: Marketing

- 23. Marketing and promotion:
- 24. Provision of appropriate information:
- 25. Provision of appropriate educational / information:

H: Comments

Potential for longer grass/naturalised areas and natural play areas. Some areas have a lacklustre appearance and could be better maintained e.g. planters and boundaries.

Site ID: 130

Site Name: Ford Sports Ground

Primary Typology: Outdoor sports facilities

Section C - Play Provision

1. If a play area is within site, please note type (if known):

2. Is there play equipment on site?

If so;

3. How many separate items of equipment? **+1 for each item**

4. Which age groups are catered for? (+1 each)

A. Under 5 years

B. 5 to 11 years

C. Over 11 years

5. Which play activities are provided for? (+1 each)

A. Balancing

D. Sliding

G. Rotating

J. Counting

B. Rocking

E. Social Play

H. Jumping

K. Touching

C. Climbing / Agility

F. Swinging

I. Viewing

6. Is there impact absorbant surfacing around the equipment? **+1**

7. Is the play area fenced off from the rest of the open space? **+1**

If so;

8. Are there benches within the enclosure? **+1**

9. Are there litter bins within the enclosure? **+1**

10. Are gates outward opening? **+1**

11. Are gates self closing? **+1**

12. Is there a play area notice at the entrance stating dog free, children only and emergencycontacts? **+1**

13. Is there space within the enclosure, separate from the equipped area, for informal play/ general? **+1**

14. Overall condition of play equipment (Score 1-3)

15. Is there other provision for play on site **+1**

16. If so, what? (Note condition for each feature, score 1-5)

A. MUGA

B. Interactive water play feature

C. Rebound wall

D. Skateboarding ramps

E. Youth shelter

F. Other

G. Overall condition of other play provision

17. Tick if scope for enhancement?

Site ID: 130

Site Name: Ford Sports Ground

Primary Typology: Outdoor sports facilities

Section D - Active recreation / sport provision Is this part of the site accessible?

Note - the number and condition score for each type of facility present on the site (score 1 - 3)

	No.	Score	Details (e.g. pitch surface)
1. Athletics track			
2. Football pitch (full size)	5	2	Grass
3. Football pitch (junior)	1	2	
4. Rugby pitch	1	2	Grass
5. Cricket pitch	1	2	Grass - cricket strip
6. Outdoor bowls	1	3	Grass
7. Other pitch	1	2	Hard - artificial grass football court
8. Golf			
9. Other facilities	2	1	Artificial grass cricket strips

 Tick if scope for enhancement**Evidence of informal recreational use**10. What evidence of informal recreation was apparent at the time of the audit? **+1 each**

- | | |
|---|---|
| <input type="checkbox"/> a. Walking / dog walking | <input type="checkbox"/> e. Desire lines |
| <input type="checkbox"/> b. Children's play | <input type="checkbox"/> f. Horse riding |
| <input type="checkbox"/> c. Teenagers 'hanging out' | <input type="checkbox"/> g. Skateboarding |
| <input type="checkbox"/> d. Sitting / relaxing | <input type="checkbox"/> h. Cycling |

i. Other:

j: Overall provision for information recreation (score 1-3): Tick if scope for enhancement**Basic amenities / site furniture provision****+1 each****Score (1-3)**

<input type="checkbox"/> 27. Operational toilets	2
<input type="checkbox"/> 28. Disabled toilets	2
<input type="checkbox"/> 29. Staff office	
<input type="checkbox"/> 30. Onsite car parking	3
<input type="checkbox"/> 31. Offsite car parking	2
<input type="checkbox"/> 32. Cafe	
<input type="checkbox"/> 33. Community centre	
<input type="checkbox"/> 34. Litter bins	2

+1 each**Score (1-3)**

<input type="checkbox"/> 35. Dog bins	
<input type="checkbox"/> 36. Seating	
<input type="checkbox"/> 37. Nature trail	
<input type="checkbox"/> 38. Trim trail	
<input type="checkbox"/> 39. Drinking water fountain	
<input type="checkbox"/> 40. Lifebelts	
<input type="checkbox"/> 41. Public telephone	
<input type="checkbox"/> 42. Cycle parking	

43. Other basic amenities: Sports centre

 Tick if scope for enhancement

Site ID: 130

Site Name: Ford Sports Ground

Primary Typology: Outdoor sports facilities

Section E - Multi-Functionality

Functions	Existing	Potential
1. Water attenuation	<input type="checkbox"/>	<input type="checkbox"/>
2. Reduce air pollution	<input checked="" type="checkbox"/>	<input type="checkbox"/>
3. Reduce noise pollution	<input checked="" type="checkbox"/>	<input type="checkbox"/>
4. Biodiversity/wildlife enhancement	<input checked="" type="checkbox"/>	<input checked="" type="checkbox"/>
5. Cultural heritage	<input type="checkbox"/>	<input type="checkbox"/>
6. Visual enhancement	<input type="checkbox"/>	<input checked="" type="checkbox"/>
7. Space for people/informal recreation	<input checked="" type="checkbox"/>	<input type="checkbox"/>
8. Play	<input type="checkbox"/>	<input checked="" type="checkbox"/>
9. Food growing	<input type="checkbox"/>	<input type="checkbox"/>
10. Separation function	<input type="checkbox"/>	<input type="checkbox"/>

Site ID: 130

Site Name: Ford Sports Ground

Primary Typology: Outdoor sports facilities

Quality and Value Summary

Quality Scores

Section A - Baseline Assessment

Section B - Field Assessment

Section C - Play Provision:

Section D - Active Recreation/
Sports Provision

Section E - Multi-Functionality

Overall Quality Score:

Value Scores

Section A - Baseline Assessment

Section B - Field Assessment

Section C - Play Provision:

Section D - Active Recreation/
Sports Provision

Section E - Multi-Functionality

Overall Value Score:

Site ID: 132

Site Name: Vicarage Lane North Allotments

Primary Typology: Allotments

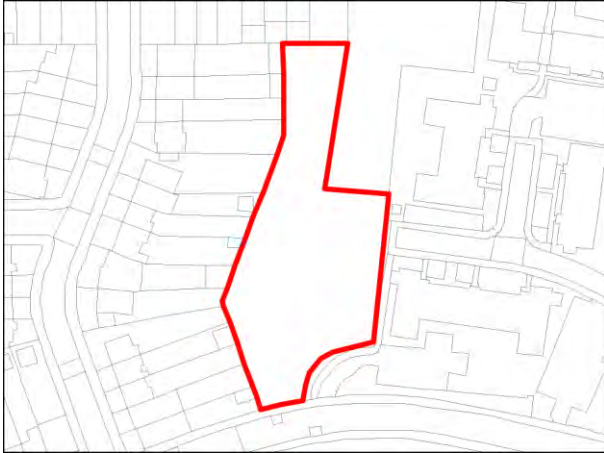
Section A - Survey Information

Date of audit: 12/04/2016

Time spent surveying: 15

Surveyor: SW

Survey site access: No access



Questions that contribute to the Quality score are in green

Questions that contribute to the Value score are in Yellow

Baseline Assessment - Site Information

Site ID: 132

Typology: Allotments

Site name: Vicarage Lane North Allotments

Analysis Area: Gants Hill and Crossrail Corridor

Easting: 544790

Area (Ha): 0.26

Northing: 187328

Baseline Assessment - Planning Designation

National (Statutory) - Score of 3 if present

- Listed building
- Scheduled Monument
- Site of Special Scientific Interest (SSSI)
- National Nature Reserve (NNR)
- Green Belt
- Public Footpath
- AONB
- SPA
- SAC
- Ramsar
- World Heritage Site (and buffer)

Regional - Score of 2 if present

- Site of Importance for Nature Conservation (SINC)
- MOL
- Green Chain
- Regionally Important Geological and Geomorphological Site

Local - Score of 1 if present

- Conservation Area
- Local Nature Reserve
- Locally Listed Building
- Historic Landscape Archaeological Priority Zone

National (Non-statutory) - Score of 3 if present

Site ID:

132

Site Name:

Vicarage Lane North Allotments

Primary Typology:

Allotments

- EH Register of Historic Parks and Gardens
- Sustrans Cycle Routes
- Within a Flood Risk Zone

Community Involvement

Is there a 'Friends of' group for this site +1

Name of group:

Is there a programme of activities / events that +1

If so, score the quality of the events programme:

Management

Is there a full-time staff presence on site? +1

Has the site achieved a Green Flag award? +3

Has the site achieved a Green Pennant award? +3

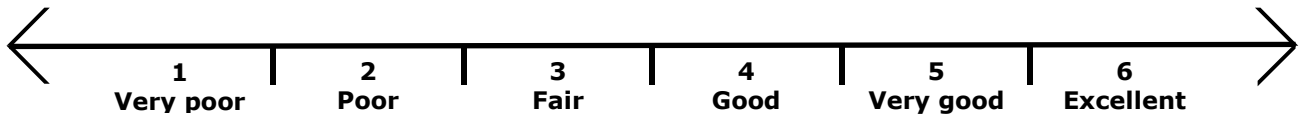
Has the site achieved a Green Heritage award? +3

Site ID: 132

Site Name: Vicarage Lane North Allotments

Primary Typology: Allotments

Section B - Field Assessment



A: Welcoming place

- 1. Welcoming:
- 2. Good and safe access:
- 3. Signage:
- 4. Equal access for all:
- 5. Site access:

B: Healthy, safe and secure

- 6. Safe equipment and facilities:
- 7. Personal security in open space:
- 8. Dog fouling:
- 9. Appropriate provision of facilities:
- 10. Quality of facilities:

C: Clean and well maintained

- 11. Litter and waste management:
- 12. Grounds maintenance and horticulture:
- 13. Building and infrastructure maintenance:

D: Sustainability

- 14. Environmental sustainability:
- 15. Waste minimisation:
- 16. Arboriculture and woodland management:

E: Conservation and heritage

- 17. Conservation of natural features, wild fauna and flora:
- 18. Conservation of landscape features:
- 19. Conservation of buildings and structures:
- 20. Structural townscape role:

F: Community involvement

- 21. Community involvement in management and development:
- 22. Appropriate provision for community:

G: Marketing

- 23. Marketing and promotion:
- 24. Provision of appropriate information:
- 25. Provision of appropriate educational / information:

H: Comments

Some faded signage. Further community information would be beneficial.

Site ID: 132

Site Name: Vicarage Lane North Allotments

Primary Typology: Allotments

Section C - Play Provision

1. If a play area is within site, please note type (if known):

2. Is there play equipment on site?

If so;

3. How many separate items of equipment? **+1 for each item**

4. Which age groups are catered for? (+1 each)

A. Under 5 years

B. 5 to 11 years

C. Over 11 years

5. Which play activities are provided for? (+1 each)

A. Balancing

D. Sliding

G. Rotating

J. Counting

B. Rocking

E. Social Play

H. Jumping

K. Touching

C. Climbing / Agility

F. Swinging

I. Viewing

6. Is there impact absorbant surfacing around the equipment? **+1**

7. Is the play area fenced off from the rest of the open space? **+1**

If so;

8. Are there benches within the enclosure? **+1**

9. Are there litter bins within the enclosure? **+1**

10. Are gates outward opening? **+1**

11. Are gates self closing? **+1**

12. Is there a play area notice at the entrance stating dog free, children only and emergencycontacts? **+1**

13. Is there space within the enclosure, separate from the equipped area, for informal play/ general? **+1**

14. Overall condition of play equipment (Score 1-3)

15. Is there other provision for play on site **+1**

16. If so, what? (Note condition for each feature, score 1-5)

A. MUGA

B. Interactive water play feature

C. Rebound wall

D. Skateboarding ramps

E. Youth shelter

F. Other

G. Overall condition of other play provision

17. Tick if scope for enhancement?

Site ID: 132

Site Name: Vicarage Lane North Allotments

Primary Typology: Allotments

Section D - Active recreation / sport provision

Is this part of the site accessible?

Note - the number and condition score for each type of facility present on the site (score 1 - 3)

	No.	Score	Details (e.g. pitch surface)
1. Athletics track	<input type="text"/>	<input type="text"/>	<input type="text"/>
2. Football pitch (full size)	<input type="text"/>	<input type="text"/>	<input type="text"/>
3. Football pitch (junior)	<input type="text"/>	<input type="text"/>	<input type="text"/>
4. Rugby pitch	<input type="text"/>	<input type="text"/>	<input type="text"/>
5. Cricket pitch	<input type="text"/>	<input type="text"/>	<input type="text"/>
6. Outdoor bowls	<input type="text"/>	<input type="text"/>	<input type="text"/>
7. Other pitch	<input type="text"/>	<input type="text"/>	<input type="text"/>
8. Golf	<input type="text"/>	<input type="text"/>	<input type="text"/>
9. Other facilities	<input type="text"/>	<input type="text"/>	<input type="text"/>

Tick if scope for enhancement

Evidence of informal recreational use

10. What evidence of informal recreation was apparent at the time of the audit? **+1 each**

- a. Walking / dog walking
- b. Children's play
- c. Teenagers 'hanging out'
- d. Sitting / relaxing
- e. Desire lines
- f. Horse riding
- g. Skateboarding
- h. Cycling

i. Other:

j: Overall provision for information recreation (score 1-3):

Tick if scope for enhancement

Basic amenities / site furniture provision

+1 each	Score (1-3)	+1 each	Score (1-3)
<input type="checkbox"/> 27. Operational toilets	<input type="text"/>	<input type="checkbox"/> 35. Dog bins	<input type="text"/>
<input type="checkbox"/> 28. Disabled toilets	<input type="text"/>	<input type="checkbox"/> 36. Seating	<input type="text"/>
<input type="checkbox"/> 29. Staff office	<input type="text"/>	<input type="checkbox"/> 37. Nature trail	<input type="text"/>
<input type="checkbox"/> 30. Onsite car parking	<input type="text"/>	<input type="checkbox"/> 38. Trim trail	<input type="text"/>
<input type="checkbox"/> 31. Offsite car parking	<input type="text" value="2"/>	<input type="checkbox"/> 39. Drinking water fountain	<input type="text"/>
<input type="checkbox"/> 32. Cafe	<input type="text"/>	<input type="checkbox"/> 40. Lifebelts	<input type="text"/>
<input type="checkbox"/> 33. Community centre	<input type="text"/>	<input type="checkbox"/> 41. Public telephone	<input type="text"/>
<input type="checkbox"/> 34. Litter bins	<input type="text"/>	<input type="checkbox"/> 42. Cycle parking	<input type="text"/>

43. Other basic amenities:

Tick if scope for enhancement

Site ID: 132

Site Name: Vicarage Lane North Allotments

Primary Typology: Allotments

Section E - Multi-Functionality

Functions	Existing	Potential
1. Water attenuation	<input type="checkbox"/>	<input type="checkbox"/>
2. Reduce air pollution	<input type="checkbox"/>	<input type="checkbox"/>
3. Reduce noise pollution	<input type="checkbox"/>	<input type="checkbox"/>
4. Biodiversity/wildlife enhancement	<input type="checkbox"/>	<input type="checkbox"/>
5. Cultural heritage	<input type="checkbox"/>	<input type="checkbox"/>
6. Visual enhancement	<input type="checkbox"/>	<input type="checkbox"/>
7. Space for people/informal recreation	<input checked="" type="checkbox"/>	<input type="checkbox"/>
8. Play	<input type="checkbox"/>	<input type="checkbox"/>
9. Food growing	<input checked="" type="checkbox"/>	<input type="checkbox"/>
10. Separation function	<input checked="" type="checkbox"/>	<input type="checkbox"/>

Site ID: 132

Site Name: Vicarage Lane North Allotments

Primary Typology: Allotments

Quality and Value Summary

Quality Scores

Section A - Baseline Assessment

Section B - Field Assessment

Section C - Play Provision:

Section D - Active Recreation/
Sports Provision

Section E - Multi-Functionality

Overall Quality Score:

Value Scores

Section A - Baseline Assessment

Section B - Field Assessment

Section C - Play Provision:

Section D - Active Recreation/
Sports Provision

Section E - Multi-Functionality

Overall Value Score:

Site ID: 134

Site Name: Redbridge Lane West Allotments

Primary Typology: Allotments

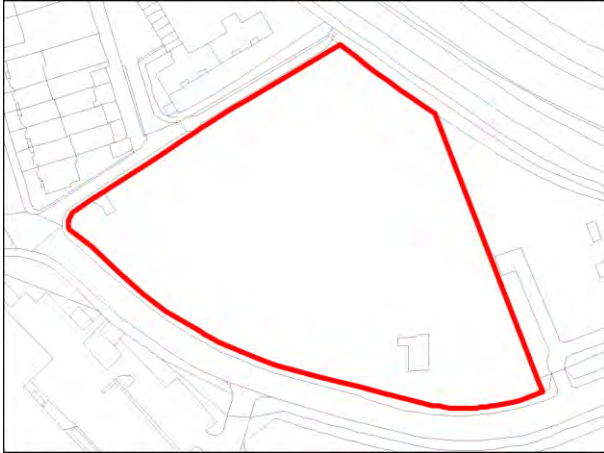
Section A - Survey Information

Date of audit: 15/04/2016

Time spent surveying: 5 mins

Surveyor: MP

Survey site access: No access



Questions that contribute to the Quality score are in green

Questions that contribute to the Value score are in Yellow

Baseline Assessment - Site Information

Site ID: 134

Typology: Allotments

Site name: Redbridge Lane West Allotments

Analysis Area: South Woodford

Easting: 541315

Area (Ha): 1.00

Northing: 188320

Baseline Assessment - Planning Designation

National (Statutory) - Score of 3 if present

- Listed building
- Scheduled Monument
- Site of Special Scientific Interest (SSSI)
- National Nature Reserve (NNR)
- Green Belt
- Public Footpath
- AONB
- SPA
- SAC
- Ramsar
- World Heritage Site (and buffer)

Regional - Score of 2 if present

- Site of Importance for Nature Conservation (SINC)
- MOL
- Green Chain
- Regionally Important Geological and Geomorphological Site

Local - Score of 1 if present

- Conservation Area
- Local Nature Reserve
- Locally Listed Building
- Historic Landscape Archaeological Priority Zone

National (Non-statutory) - Score of 3 if present

Site ID:

134

Site Name:

Redbridge Lane West Allotments

Primary Typology:

Allotments

- EH Register of Historic Parks and Gardens
- Sustrans Cycle Routes
- Within a Flood Risk Zone

Community Involvement

Is there a 'Friends of' group for this site +1

Name of group:

Is there a programme of activities / events that +1

If so, score the quality of the events programme:

Management

Is there a full-time staff presence on site? +1

Has the site achieved a Green Flag award? +3

Has the site achieved a Green Pennant award? +3

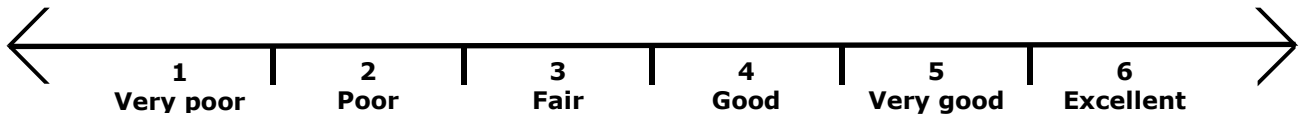
Has the site achieved a Green Heritage award? +3

Site ID: 134

Site Name: Redbridge Lane West Allotments

Primary Typology: Allotments

Section B - Field Assessment



A: Welcoming place

- 1. Welcoming:
- 2. Good and safe access:
- 3. Signage:
- 4. Equal access for all:
- 5. Site access:

B: Healthy, safe and secure

- 6. Safe equipment and facilities:
- 7. Personal security in open space:
- 8. Dog fouling:
- 9. Appropriate provision of facilities:
- 10. Quality of facilities:

C: Clean and well maintained

- 11. Litter and waste management:
- 12. Grounds maintenance and horticulture:
- 13. Building and infrastructure maintenance:

D: Sustainability

- 14. Environmental sustainability:
- 15. Waste minimisation:
- 16. Arboriculture and woodland management:

E: Conservation and heritage

- 17. Conservation of natural features, wild fauna and flora:
- 18. Conservation of landscape features:
- 19. Conservation of buildings and structures:
- 20. Structural townscape role:

F: Community involvement

- 21. Community involvement in management and development:
- 22. Appropriate provision for community:

G: Marketing

- 23. Marketing and promotion:
- 24. Provision of appropriate information:
- 25. Provision of appropriate educational / information:

H: Comments

Forms part of the River Roding green corridor.

Site ID: 134

Site Name: Redbridge Lane West Allotments

Primary Typology: Allotments

Section C - Play Provision

1. If a play area is within site, please note type (if known):

2. Is there play equipment on site?

If so;

3. How many separate items of equipment? **+1 for each item**

4. Which age groups are catered for? (+1 each)

A. Under 5 years

B. 5 to 11 years

C. Over 11 years

5. Which play activities are provided for? (+1 each)

A. Balancing

D. Sliding

G. Rotating

J. Counting

B. Rocking

E. Social Play

H. Jumping

K. Touching

C. Climbing / Agility

F. Swinging

I. Viewing

6. Is there impact absorbant surfacing around the equipment? **+1**

7. Is the play area fenced off from the rest of the open space? **+1**

If so;

8. Are there benches within the enclosure? **+1**

9. Are there litter bins within the enclosure? **+1**

10. Are gates outward opening? **+1**

11. Are gates self closing? **+1**

12. Is there a play area notice at the entrance stating dog free, children only and emergencycontacts? **+1**

13. Is there space within the enclosure, separate from the equipped area, for informal play/ general? **+1**

14. Overall condition of play equipment (Score 1-3)

15. Is there other provision for play on site **+1**

16. If so, what? (Note condition for each feature, score 1-5)

A. MUGA

B. Interactive water play feature

C. Rebound wall

D. Skateboarding ramps

E. Youth shelter

F. Other

G. Overall condition of other play provision

17. Tick if scope for enhancement?

Site ID: 134

Site Name: Redbridge Lane West Allotments

Primary Typology: Allotments

Section D - Active recreation / sport provision

Is this part of the site accessible?

Note - the number and condition score for each type of facility present on the site (score 1 - 3)

	No.	Score	Details (e.g. pitch surface)
1. Athletics track	<input type="text"/>	<input type="text"/>	<input type="text"/>
2. Football pitch (full size)	<input type="text"/>	<input type="text"/>	<input type="text"/>
3. Football pitch (junior)	<input type="text"/>	<input type="text"/>	<input type="text"/>
4. Rugby pitch	<input type="text"/>	<input type="text"/>	<input type="text"/>
5. Cricket pitch	<input type="text"/>	<input type="text"/>	<input type="text"/>
6. Outdoor bowls	<input type="text"/>	<input type="text"/>	<input type="text"/>
7. Other pitch	<input type="text"/>	<input type="text"/>	<input type="text"/>
8. Golf	<input type="text"/>	<input type="text"/>	<input type="text"/>
9. Other facilities	<input type="text"/>	<input type="text"/>	<input type="text"/>

Tick if scope for enhancement

Evidence of informal recreational use

10. What evidence of informal recreation was apparent at the time of the audit? **+1 each**

- a. Walking / dog walking
- b. Children's play
- c. Teenagers 'hanging out'
- d. Sitting / relaxing
- e. Desire lines
- f. Horse riding
- g. Skateboarding
- h. Cycling

i. Other:

j: Overall provision for informal recreation (score 1-3):

Tick if scope for enhancement

Basic amenities / site furniture provision

+1 each	Score (1-3)	+1 each	Score (1-3)
<input type="checkbox"/> 27. Operational toilets	<input type="text"/>	<input type="checkbox"/> 35. Dog bins	<input type="text"/>
<input type="checkbox"/> 28. Disabled toilets	<input type="text"/>	<input type="checkbox"/> 36. Seating	<input type="text"/>
<input type="checkbox"/> 29. Staff office	<input type="text"/>	<input type="checkbox"/> 37. Nature trail	<input type="text"/>
<input type="checkbox"/> 30. Onsite car parking	<input type="text"/>	<input type="checkbox"/> 38. Trim trail	<input type="text"/>
<input type="checkbox"/> 31. Offsite car parking	<input type="text"/>	<input type="checkbox"/> 39. Drinking water fountain	<input type="text"/>
<input type="checkbox"/> 32. Cafe	<input type="text"/>	<input type="checkbox"/> 40. Lifebelts	<input type="text"/>
<input type="checkbox"/> 33. Community centre	<input type="text"/>	<input type="checkbox"/> 41. Public telephone	<input type="text"/>
<input type="checkbox"/> 34. Litter bins	<input type="text"/>	<input type="checkbox"/> 42. Cycle parking	<input type="text"/>

43. Other basic amenities:

Tick if scope for enhancement

Site ID: 134

Site Name: Redbridge Lane West Allotments

Primary Typology: Allotments

Section E - Multi-Functionality

Functions	Existing	Potential
1. Water attenuation	<input type="checkbox"/>	<input checked="" type="checkbox"/>
2. Reduce air pollution	<input checked="" type="checkbox"/>	<input checked="" type="checkbox"/>
3. Reduce noise pollution	<input checked="" type="checkbox"/>	<input checked="" type="checkbox"/>
4. Biodiversity/wildlife enhancement	<input checked="" type="checkbox"/>	<input checked="" type="checkbox"/>
5. Cultural heritage	<input type="checkbox"/>	<input type="checkbox"/>
6. Visual enhancement	<input type="checkbox"/>	<input type="checkbox"/>
7. Space for people/informal recreation	<input type="checkbox"/>	<input type="checkbox"/>
8. Play	<input type="checkbox"/>	<input type="checkbox"/>
9. Food growing	<input checked="" type="checkbox"/>	<input type="checkbox"/>
10. Separation function	<input checked="" type="checkbox"/>	<input type="checkbox"/>

Site ID: 134

Site Name: Redbridge Lane West Allotments

Primary Typology: Allotments

Quality and Value Summary

Quality Scores

Section A - Baseline Assessment

Section B - Field Assessment

Section C - Play Provision:

Section D - Active Recreation/
Sports Provision

Section E - Multi-Functionality

Overall Quality Score:

Value Scores

Section A - Baseline Assessment

Section B - Field Assessment

Section C - Play Provision:

Section D - Active Recreation/
Sports Provision

Section E - Multi-Functionality

Overall Value Score:

Site ID: 135

Site Name: Redbridge Roundabout

Primary Typology: Amenity greenspace

Section A - Survey Information

Date of audit: 15/04/2016

Time spent surveying: 5 mins

Surveyor: MP

Survey site access: Whole site



Questions that contribute to the Quality score are in green

Questions that contribute to the Value score are in yellow

Baseline Assessment - Site Information

Site ID: 135

Typology: Amenity greenspace

Site name: Redbridge Roundabout

Analysis Area: Gants Hill and Crossrail Corridor/So

Easting: 541738

Area (Ha): 1.68

Northing: 188328

Baseline Assessment - Planning Designation

National (Statutory) - Score of 3 if present

- Listed building
- Scheduled Monument
- Site of Special Scientific Interest (SSSI)
- National Nature Reserve (NNR)
- Green Belt
- Public Footpath
- AONB
- SPA
- SAC
- Ramsar
- World Heritage Site (and buffer)

National (Non-statutory) - Score of 3 if present

Regional - Score of 2 if present

- Site of Importance for Nature Conservation (SINC)
- MOL
- Green Chain
- Regionally Important Geological and Geomorphological Site

Local - Score of 1 if present

- Conservation Area
- Local Nature Reserve
- Locally Listed Building
- Historic Landscape Archaeological Priority Zone

Site ID:

135

Site Name:

Redbridge Roundabout

Primary Typology:

Amenity greenspace

- EH Register of Historic Parks and Gardens
- Sustrans Cycle Routes
- Within a Flood Risk Zone

Community Involvement

Is there a 'Friends of' group for this site +1

Name of group:

Is there a programme of activities / events that +1

If so, score the quality of the events programme:

Management

Is there a full-time staff presence on site? +1

Has the site achieved a Green Flag award? +3

Has the site achieved a Green Pennant award? +3

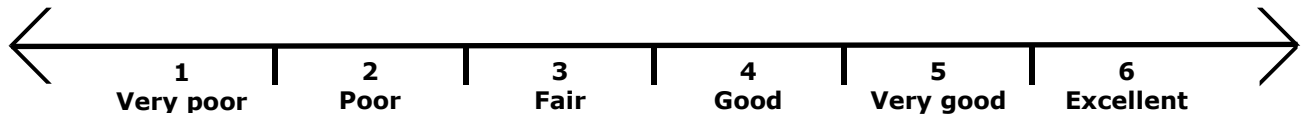
Has the site achieved a Green Heritage award? +3

Site ID: 135

Site Name: Redbridge Roundabout

Primary Typology: Amenity greenspace

Section B - Field Assessment



A: Welcoming place

- 1. Welcoming:
- 2. Good and safe access:
- 3. Signage:
- 4. Equal access for all:
- 5. Site access:

B: Healthy, safe and secure

- 6. Safe equipment and facilities:
- 7. Personal security in open space:
- 8. Dog fouling:
- 9. Appropriate provision of facilities:
- 10. Quality of facilities:

C: Clean and well maintained

- 11. Litter and waste management:
- 12. Grounds maintenance and horticulture:
- 13. Building and infrastructure maintenance:

D: Sustainability

- 14. Environmental sustainability:
- 15. Waste minimisation:
- 16. Arboriculture and woodland management:

E: Conservation and heritage

- 17. Conservation of natural features, wild fauna and flora:
- 18. Conservation of landscape features:
- 19. Conservation of buildings and structures:
- 20. Structural townscape role:

F: Community involvement

- 21. Community involvement in management and development:
- 22. Appropriate provision for community:

G: Marketing

- 23. Marketing and promotion:
- 24. Provision of appropriate information:
- 25. Provision of appropriate educational / information:

H: Comments

Forms part of a roundabout beneath a flyover.

Site ID: 135

Site Name: Redbridge Roundabout

Primary Typology: Amenity greenspace

Section C - Play Provision

1. If a play area is within site, please note type (if known):

2. Is there play equipment on site?

If so;

3. How many separate items of equipment? **+1 for each item**

4. Which age groups are catered for? (+1 each)

A. Under 5 years

B. 5 to 11 years

C. Over 11 years

5. Which play activities are provided for? (+1 each)

A. Balancing

D. Sliding

G. Rotating

J. Counting

B. Rocking

E. Social Play

H. Jumping

K. Touching

C. Climbing / Agility

F. Swinging

I. Viewing

6. Is there impact absorbant surfacing around the equipment? **+1**

7. Is the play area fenced off from the rest of the open space? **+1**

If so;

8. Are there benches within the enclosure? **+1**

9. Are there litter bins within the enclosure? **+1**

10. Are gates outward opening? **+1**

11. Are gates self closing? **+1**

12. Is there a play area notice at the entrance stating dog free, children only and emergencycontacts? **+1**

13. Is there space within the enclosure, separate from the equipped area, for informal play/ general? **+1**

14. Overall condition of play equipment (Score 1-3)

15. Is there other provision for play on site **+1**

16. If so, what? (Note condition for each feature, score 1-5)

A. MUGA

B. Interactive water play feature

C. Rebound wall

D. Skateboarding ramps

E. Youth shelter

F. Other

G. Overall condition of other play provision

17. Tick if scope for enhancement?

Site ID: 135

Site Name: Redbridge Roundabout

Primary Typology: Amenity greenspace

Section D - Active recreation / sport provision

Is this part of the site accessible?

Note - the number and condition score for each type of facility present on the site (score 1 - 3)

	No.	Score	Details (e.g. pitch surface)
1. Athletics track	<input type="text"/>	<input type="text"/>	<input type="text"/>
2. Football pitch (full size)	<input type="text"/>	<input type="text"/>	<input type="text"/>
3. Football pitch (junior)	<input type="text"/>	<input type="text"/>	<input type="text"/>
4. Rugby pitch	<input type="text"/>	<input type="text"/>	<input type="text"/>
5. Cricket pitch	<input type="text"/>	<input type="text"/>	<input type="text"/>
6. Outdoor bowls	<input type="text"/>	<input type="text"/>	<input type="text"/>
7. Other pitch	<input type="text"/>	<input type="text"/>	<input type="text"/>
8. Golf	<input type="text"/>	<input type="text"/>	<input type="text"/>
9. Other facilities	<input type="text"/>	<input type="text"/>	<input type="text"/>

Tick if scope for enhancement

Evidence of informal recreational use

10. What evidence of informal recreation was apparent at the time of the audit? **+1 each**

- a. Walking / dog walking
- b. Children's play
- c. Teenagers 'hanging out'
- d. Sitting / relaxing
- e. Desire lines
- f. Horse riding
- g. Skateboarding
- h. Cycling

i. Other:

j: Overall provision for information recreation (score 1-3):

Tick if scope for enhancement

Basic amenities / site furniture provision

+1 each	Score (1-3)	+1 each	Score (1-3)
<input type="checkbox"/> 27. Operational toilets	<input type="text"/>	<input type="checkbox"/> 35. Dog bins	<input type="text"/>
<input type="checkbox"/> 28. Disabled toilets	<input type="text"/>	<input type="checkbox"/> 36. Seating	<input type="text"/>
<input type="checkbox"/> 29. Staff office	<input type="text"/>	<input type="checkbox"/> 37. Nature trail	<input type="text"/>
<input type="checkbox"/> 30. Onsite car parking	<input type="text"/>	<input type="checkbox"/> 38. Trim trail	<input type="text"/>
<input type="checkbox"/> 31. Offsite car parking	<input type="text"/>	<input type="checkbox"/> 39. Drinking water fountain	<input type="text"/>
<input type="checkbox"/> 32. Cafe	<input type="text"/>	<input type="checkbox"/> 40. Lifebelts	<input type="text"/>
<input type="checkbox"/> 33. Community centre	<input type="text"/>	<input type="checkbox"/> 41. Public telephone	<input type="text"/>
<input type="checkbox"/> 34. Litter bins	<input type="text"/>	<input type="checkbox"/> 42. Cycle parking	<input type="text"/>

43. Other basic amenities:

Tick if scope for enhancement

Site ID: 135

Site Name: Redbridge Roundabout

Primary Typology: Amenity greenspace

Section E - Multi-Functionality

Functions	Existing	Potential
1. Water attenuation	<input type="checkbox"/>	<input checked="" type="checkbox"/>
2. Reduce air pollution	<input checked="" type="checkbox"/>	<input checked="" type="checkbox"/>
3. Reduce noise pollution	<input type="checkbox"/>	<input type="checkbox"/>
4. Biodiversity/wildlife enhancement	<input type="checkbox"/>	<input type="checkbox"/>
5. Cultural heritage	<input type="checkbox"/>	<input type="checkbox"/>
6. Visual enhancement	<input checked="" type="checkbox"/>	<input type="checkbox"/>
7. Space for people/informal recreation	<input type="checkbox"/>	<input type="checkbox"/>
8. Play	<input type="checkbox"/>	<input type="checkbox"/>
9. Food growing	<input type="checkbox"/>	<input type="checkbox"/>
10. Separation function	<input checked="" type="checkbox"/>	<input type="checkbox"/>

Site ID: 135

Site Name: Redbridge Roundabout

Primary Typology: Amenity greenspace

Quality and Value Summary

Quality Scores

Section A - Baseline Assessment

Section B - Field Assessment

Section C - Play Provision:

Section D - Active Recreation/
Sports Provision

Section E - Multi-Functionality

Overall Quality Score:

Value Scores

Section A - Baseline Assessment

Section B - Field Assessment

Section C - Play Provision:

Section D - Active Recreation/
Sports Provision

Section E - Multi-Functionality

Overall Value Score:

Site ID: 136 Site Name: Sports Ground

Primary Typology: Outdoor sports facilities

Section A - Survey Information

Date of audit: 22/04/2016

Time spent surveying: 5 mins

Surveyor: MP

Survey site access: Whole site



Questions that contribute to the Quality score are in green

Questions that contribute to the Value score are in Yellow

Baseline Assessment - Site Information

Site ID: 136

Typology: Outdoor sports facilities

Site name: Sports Ground

Analysis Area: South Woodford

Easting: 541466

Area (Ha): 4.83

Northing: 188565

Baseline Assessment - Planning Designation

National (Statutory) - Score of 3 if present

- Listed building
- Scheduled Monument
- Site of Special Scientific Interest (SSSI)
- National Nature Reserve (NNR)
- Green Belt
- Public Footpath
- AONB
- SPA
- SAC
- Ramsar
- World Heritage Site (and buffer)

Regional - Score of 2 if present

- Site of Importance for Nature Conservation (SINC)
- MOL
- Green Chain
- Regionally Important Geological and Geomorphological Site

Local - Score of 1 if present

- Conservation Area
- Local Nature Reserve
- Locally Listed Building
- Historic Landscape Archaeological Priority Zone

National (Non-statutory) - Score of 3 if present

Site ID: 136

Site Name: Sports Ground

Primary Typology: Outdoor sports facilities

EH Register of Historic Parks and Gardens

Sustrans Cycle Routes

Within a Flood Risk Zone

Community Involvement

Is there a 'Friends of' group for this site +1

Name of group:

Is there a programme of activities / events that +1

If so, score the quality of the events programme:

Management

Is there a full-time staff presence on site? +1

Has the site achieved a Green Flag award? +3

Has the site achieved a Green Pennant award? +3

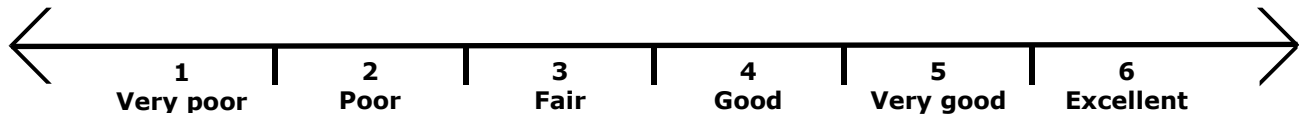
Has the site achieved a Green Heritage award? +3

Site ID: 136

Site Name: Sports Ground

Primary Typology: Outdoor sports facilities

Section B - Field Assessment



A: Welcoming place

- 1. Welcoming:
- 2. Good and safe access:
- 3. Signage:
- 4. Equal access for all:
- 5. Site access:

B: Healthy, safe and secure

- 6. Safe equipment and facilities:
- 7. Personal security in open space:
- 8. Dog fouling:
- 9. Appropriate provision of facilities:
- 10. Quality of facilities:

C: Clean and well maintained

- 11. Litter and waste management:
- 12. Grounds maintenance and horticulture:
- 13. Building and infrastructure maintenance:

D: Sustainability

- 14. Environmental sustainability:
- 15. Waste minimisation:
- 16. Arboriculture and woodland management:

E: Conservation and heritage

- 17. Conservation of natural features, wild fauna and flora:
- 18. Conservation of landscape features:
- 19. Conservation of buildings and structures:
- 20. Structural townscape role:

F: Community involvement

- 21. Community involvement in management and development:
- 22. Appropriate provision for community:

G: Marketing

- 23. Marketing and promotion:
- 24. Provision of appropriate information:
- 25. Provision of appropriate educational / information:

H: Comments

Site ID: 136

Site Name: Sports Ground

Primary Typology: Outdoor sports facilities

Section C - Play Provision

1. If a play area is within site, please note type (if known):

2. Is there play equipment on site?

If so;

3. How many separate items of equipment? **+1 for each item**

4. Which age groups are catered for? (+1 each)

A. Under 5 years

B. 5 to 11 years

C. Over 11 years

5. Which play activities are provided for? (+1 each)

A. Balancing

D. Sliding

G. Rotating

J. Counting

B. Rocking

E. Social Play

H. Jumping

K. Touching

C. Climbing / Agility

F. Swinging

I. Viewing

6. Is there impact absorbant surfacing around the equipment? **+1**

7. Is the play area fenced off from the rest of the open space? **+1**

If so;

8. Are there benches within the enclosure? **+1**

9. Are there litter bins within the enclosure? **+1**

10. Are gates outward opening? **+1**

11. Are gates self closing? **+1**

12. Is there a play area notice at the entrance stating dog free, children only and emergencycontacts? **+1**

13. Is there space within the enclosure, separate from the equipped area, for informal play/ general? **+1**

14. Overall condition of play equipment (Score 1-3)

15. Is there other provision for play on site **+1**

16. If so, what? (Note condition for each feature, score 1-5)

A. MUGA

B. Interactive water play feature

C. Rebound wall

D. Skateboarding ramps

E. Youth shelter

F. Other

G. Overall condition of other play provision

17. Tick if scope for enhancement?

Site ID: 136

Site Name: Sports Ground

Primary Typology: Outdoor sports facilities

Section D - Active recreation / sport provision

Is this part of the site accessible?

Note - the number and condition score for each type of facility present on the site (score 1 - 3)

	No.	Score	Details (e.g. pitch surface)
1. Athletics track	<input type="text"/>	<input type="text"/>	<input type="text"/>
2. Football pitch (full size)	<input type="text"/>	<input type="text"/>	<input type="text"/>
3. Football pitch (junior)	<input type="text"/>	<input type="text"/>	<input type="text"/>
4. Rugby pitch	<input type="text" value="3"/>	<input type="text" value="3"/>	Grass
5. Cricket pitch	<input type="text"/>	<input type="text"/>	<input type="text"/>
6. Outdoor bowls	<input type="text"/>	<input type="text"/>	<input type="text"/>
7. Other pitch	<input type="text"/>	<input type="text"/>	<input type="text"/>
8. Golf	<input type="text"/>	<input type="text"/>	<input type="text"/>
9. Other facilities	<input type="text"/>	<input type="text"/>	<input type="text"/>

Tick if scope for enhancement

Evidence of informal recreational use

10. What evidence of informal recreation was apparent at the time of the audit? **+1 each**

- a. Walking / dog walking
- b. Children's play
- c. Teenagers 'hanging out'
- d. Sitting / relaxing
- e. Desire lines
- f. Horse riding
- g. Skateboarding
- h. Cycling

i. Other:

j: Overall provision for information recreation (score 1-3):

Tick if scope for enhancement

Basic amenities / site furniture provision

+1 each	Score (1-3)	+1 each	Score (1-3)
<input type="checkbox"/> 27. Operational toilets	<input type="text"/>	<input type="checkbox"/> 35. Dog bins	<input type="text"/>
<input type="checkbox"/> 28. Disabled toilets	<input type="text"/>	<input type="checkbox"/> 36. Seating	<input type="text"/>
<input type="checkbox"/> 29. Staff office	<input type="text"/>	<input type="checkbox"/> 37. Nature trail	<input type="text"/>
<input type="checkbox"/> 30. Onsite car parking	<input type="text"/>	<input type="checkbox"/> 38. Trim trail	<input type="text"/>
<input type="checkbox"/> 31. Offsite car parking	<input type="text"/>	<input type="checkbox"/> 39. Drinking water fountain	<input type="text"/>
<input type="checkbox"/> 32. Cafe	<input type="text"/>	<input type="checkbox"/> 40. Lifebelts	<input type="text"/>
<input type="checkbox"/> 33. Community centre	<input type="text"/>	<input type="checkbox"/> 41. Public telephone	<input type="text"/>
<input type="checkbox"/> 34. Litter bins	<input type="text"/>	<input type="checkbox"/> 42. Cycle parking	<input type="text"/>

43. Other basic amenities:

Tick if scope for enhancement

Site ID: 136

Site Name: Sports Ground

Primary Typology: Outdoor sports facilities

Section E - Multi-Functionality

Functions	Existing	Potential
1. Water attenuation	<input type="checkbox"/>	<input checked="" type="checkbox"/>
2. Reduce air pollution	<input checked="" type="checkbox"/>	<input checked="" type="checkbox"/>
3. Reduce noise pollution	<input type="checkbox"/>	<input checked="" type="checkbox"/>
4. Biodiversity/wildlife enhancement	<input type="checkbox"/>	<input type="checkbox"/>
5. Cultural heritage	<input type="checkbox"/>	<input type="checkbox"/>
6. Visual enhancement	<input type="checkbox"/>	<input type="checkbox"/>
7. Space for people/informal recreation	<input type="checkbox"/>	<input checked="" type="checkbox"/>
8. Play	<input type="checkbox"/>	<input checked="" type="checkbox"/>
9. Food growing	<input type="checkbox"/>	<input type="checkbox"/>
10. Separation function	<input type="checkbox"/>	<input checked="" type="checkbox"/>

Site ID: 136

Site Name: Sports Ground

Primary Typology: Outdoor sports facilities

Quality and Value Summary

Quality Scores

Section A - Baseline Assessment

Section B - Field Assessment

Section C - Play Provision:

Section D - Active Recreation/
Sports Provision

Section E - Multi-Functionality

Overall Quality Score:

Value Scores

Section A - Baseline Assessment

Section B - Field Assessment

Section C - Play Provision:

Section D - Active Recreation/
Sports Provision

Section E - Multi-Functionality

Overall Value Score:

Site ID: 137

Site Name: Allotment Gardens, Eastern Avenue

Primary Typology: Allotments

Section A - Survey Information

Date of audit: 15/04/2016

Time spent surveying:

Surveyor: MP

Survey site access: No access



Questions that contribute to the Quality score are in green

Questions that contribute to the Value score are in Yellow

Baseline Assessment - Site Information

Site ID: 137

Typology: Allotments

Site name: Allotment Gardens, Eastern Avenue

Analysis Area: South Woodford

Easting: 541296

Area (Ha): 4.21

Northing: 188572

Baseline Assessment - Planning Designation

National (Statutory) - Score of 3 if present

- Listed building
- Scheduled Monument
- Site of Special Scientific Interest (SSSI)
- National Nature Reserve (NNR)
- Green Belt
- Public Footpath
- AONB
- SPA
- SAC
- Ramsar
- World Heritage Site (and buffer)

Regional - Score of 2 if present

- Site of Importance for Nature Conservation (SINC)
- MOL
- Green Chain
- Regionally Important Geological and Geomorphological Site

Local - Score of 1 if present

- Conservation Area
- Local Nature Reserve
- Locally Listed Building
- Historic Landscape Archaeological Priority Zone

National (Non-statutory) - Score of 3 if present

Site ID: 137

Site Name: Allotment Gardens, Eastern Avenue

Primary Typology: Allotments

- EH Register of Historic Parks and Gardens
- Sustrans Cycle Routes
- Within a Flood Risk Zone

Community Involvement

Is there a 'Friends of' group for this site +1

Name of group:

Is there a programme of activities / events that +1

If so, score the quality of the events programme:

Management

Is there a full-time staff presence on site? +1

Has the site achieved a Green Flag award? +3

Has the site achieved a Green Pennant award? +3

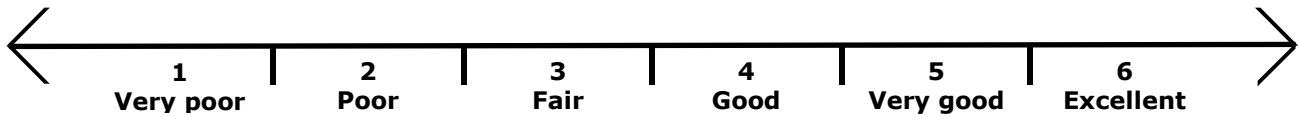
Has the site achieved a Green Heritage award? +3

Site ID: 137

Site Name: Allotment Gardens, Eastern Avenue

Primary Typology: Allotments

Section B - Field Assessment



A: Welcoming place

- 1. Welcoming:
- 2. Good and safe access:
- 3. Signage:
- 4. Equal access for all:
- 5. Site access:

B: Healthy, safe and secure

- 6. Safe equipment and facilities:
- 7. Personal security in open space:
- 8. Dog fouling:
- 9. Appropriate provision of facilities:
- 10. Quality of facilities:

C: Clean and well maintained

- 11. Litter and waste management:
- 12. Grounds maintenance and horticulture:
- 13. Building and infrastructure maintenance:

D: Sustainability

- 14. Environmental sustainability:
- 15. Waste minimisation:
- 16. Arboriculture and woodland management:

E: Conservation and heritage

- 17. Conservation of natural features, wild fauna and flora:
- 18. Conservation of landscape features:
- 19. Conservation of buildings and structures:
- 20. Structural townscape role:

F: Community involvement

- 21. Community involvement in management and development:
- 22. Appropriate provision for community:

G: Marketing

- 23. Marketing and promotion:
- 24. Provision of appropriate information:
- 25. Provision of appropriate educational / information:

H: Comments

Forms part of the Roding Valley green corridor.

Site ID: 137

Site Name: Allotment Gardens, Eastern Avenue

Primary Typology: Allotments

Section C - Play Provision

1. If a play area is within site, please note type (if known):

2. Is there play equipment on site?

If so;

3. How many separate items of equipment? **+1 for each item**

4. Which age groups are catered for? (+1 each)

A. Under 5 years

B. 5 to 11 years

C. Over 11 years

5. Which play activities are provided for? (+1 each)

A. Balancing

D. Sliding

G. Rotating

J. Counting

B. Rocking

E. Social Play

H. Jumping

K. Touching

C. Climbing / Agility

F. Swinging

I. Viewing

6. Is there impact absorbant surfacing around the equipment? **+1**

7. Is the play area fenced off from the rest of the open space? **+1**

If so;

8. Are there benches within the enclosure? **+1**

9. Are there litter bins within the enclosure? **+1**

10. Are gates outward opening? **+1**

11. Are gates self closing? **+1**

12. Is there a play area notice at the entrance stating dog free, children only and emergencycontacts? **+1**

13. Is there space within the enclosure, separate from the equipped area, for informal play/ general? **+1**

14. Overall condition of play equipment (Score 1-3)

15. Is there other provision for play on site **+1**

16. If so, what? (Note condition for each feature, score 1-5)

A. MUGA

B. Interactive water play feature

C. Rebound wall

D. Skateboarding ramps

E. Youth shelter

F. Other

G. Overall condition of other play provision

17. Tick if scope for enhancement?

Site ID: 137

Site Name: Allotment Gardens, Eastern Avenue

Primary Typology: Allotments

Section D - Active recreation / sport provision

Is this part of the site accessible?

Note - the number and condition score for each type of facility present on the site (score 1 - 3)

	No.	Score	Details (e.g. pitch surface)
1. Athletics track	<input type="text"/>	<input type="text"/>	<input type="text"/>
2. Football pitch (full size)	<input type="text"/>	<input type="text"/>	<input type="text"/>
3. Football pitch (junior)	<input type="text"/>	<input type="text"/>	<input type="text"/>
4. Rugby pitch	<input type="text"/>	<input type="text"/>	<input type="text"/>
5. Cricket pitch	<input type="text"/>	<input type="text"/>	<input type="text"/>
6. Outdoor bowls	<input type="text"/>	<input type="text"/>	<input type="text"/>
7. Other pitch	<input type="text"/>	<input type="text"/>	<input type="text"/>
8. Golf	<input type="text"/>	<input type="text"/>	<input type="text"/>
9. Other facilities	<input type="text"/>	<input type="text"/>	<input type="text"/>

Tick if scope for enhancement

Evidence of informal recreational use

10. What evidence of informal recreation was apparent at the time of the audit? **+1 each**

- a. Walking / dog walking
- b. Children's play
- c. Teenagers 'hanging out'
- d. Sitting / relaxing
- e. Desire lines
- f. Horse riding
- g. Skateboarding
- h. Cycling

i. Other:

j: Overall provision for informal recreation (score 1-3):

Tick if scope for enhancement

Basic amenities / site furniture provision

+1 each	Score (1-3)	+1 each	Score (1-3)
<input type="checkbox"/> 27. Operational toilets	<input type="text"/>	<input type="checkbox"/> 35. Dog bins	<input type="text"/>
<input type="checkbox"/> 28. Disabled toilets	<input type="text"/>	<input type="checkbox"/> 36. Seating	<input type="text"/>
<input type="checkbox"/> 29. Staff office	<input type="text"/>	<input type="checkbox"/> 37. Nature trail	<input type="text"/>
<input type="checkbox"/> 30. Onsite car parking	<input type="text"/>	<input type="checkbox"/> 38. Trim trail	<input type="text"/>
<input type="checkbox"/> 31. Offsite car parking	<input type="text"/>	<input type="checkbox"/> 39. Drinking water fountain	<input type="text"/>
<input type="checkbox"/> 32. Cafe	<input type="text"/>	<input type="checkbox"/> 40. Lifebelts	<input type="text"/>
<input type="checkbox"/> 33. Community centre	<input type="text"/>	<input type="checkbox"/> 41. Public telephone	<input type="text"/>
<input type="checkbox"/> 34. Litter bins	<input type="text"/>	<input type="checkbox"/> 42. Cycle parking	<input type="text"/>

43. Other basic amenities:

Tick if scope for enhancement

Site ID: 137

Site Name: Allotment Gardens, Eastern Avenue

Primary Typology: Allotments

Section E - Multi-Functionality

Functions	Existing	Potential
1. Water attenuation	<input type="checkbox"/>	<input checked="" type="checkbox"/>
2. Reduce air pollution	<input checked="" type="checkbox"/>	<input type="checkbox"/>
3. Reduce noise pollution	<input type="checkbox"/>	<input checked="" type="checkbox"/>
4. Biodiversity/wildlife enhancement	<input type="checkbox"/>	<input checked="" type="checkbox"/>
5. Cultural heritage	<input type="checkbox"/>	<input type="checkbox"/>
6. Visual enhancement	<input type="checkbox"/>	<input checked="" type="checkbox"/>
7. Space for people/informal recreation	<input checked="" type="checkbox"/>	<input type="checkbox"/>
8. Play	<input type="checkbox"/>	<input type="checkbox"/>
9. Food growing	<input checked="" type="checkbox"/>	<input type="checkbox"/>
10. Separation function	<input checked="" type="checkbox"/>	<input type="checkbox"/>

Site ID: 137

Site Name: Allotment Gardens, Eastern Avenue

Primary Typology: Allotments

Quality and Value Summary

Quality Scores

Section A - Baseline Assessment

Section B - Field Assessment

Section C - Play Provision:

Section D - Active Recreation/
Sports Provision

Section E - Multi-Functionality

Overall Quality Score:

Value Scores

Section A - Baseline Assessment

Section B - Field Assessment

Section C - Play Provision:

Section D - Active Recreation/
Sports Provision

Section E - Multi-Functionality

Overall Value Score:

Site ID: 138 Site Name: Allotment Gardens

Primary Typology: Allotments

Section A - Survey Information

Date of audit: 20/04/2016

Time spent surveying: 10

Surveyor: MP

Survey site access: No access



Questions that contribute to the Quality score are in green

Questions that contribute to the Value score are in Yellow

Baseline Assessment - Site Information

Site ID: 138

Typology: Allotments

Site name: Allotment Gardens

Analysis Area: South Woodford

Easting: 541356

Area (Ha): 9.03

Northing: 188905

Baseline Assessment - Planning Designation

National (Statutory) - Score of 3 if present

- Listed building
- Scheduled Monument
- Site of Special Scientific Interest (SSSI)
- National Nature Reserve (NNR)
- Green Belt
- Public Footpath
- AONB
- SPA
- SAC
- Ramsar
- World Heritage Site (and buffer)

Regional - Score of 2 if present

- Site of Importance for Nature Conservation (SINC)
- MOL
- Green Chain
- Regionally Important Geological and Geomorphological Site

Local - Score of 1 if present

- Conservation Area
- Local Nature Reserve
- Locally Listed Building
- Historic Landscape Archaeological Priority Zone

National (Non-statutory) - Score of 3 if present

Site ID: 138

Site Name: Allotment Gardens

Primary Typology: Allotments

EH Register of Historic Parks and Gardens

Sustrans Cycle Routes

Within a Flood Risk Zone

Community Involvement

Is there a 'Friends of' group for this site +1

Name of group:

Is there a programme of activities / events that +1

If so, score the quality of the events programme:

Management

Is there a full-time staff presence on site? +1

Has the site achieved a Green Flag award? +3

Has the site achieved a Green Pennant award? +3

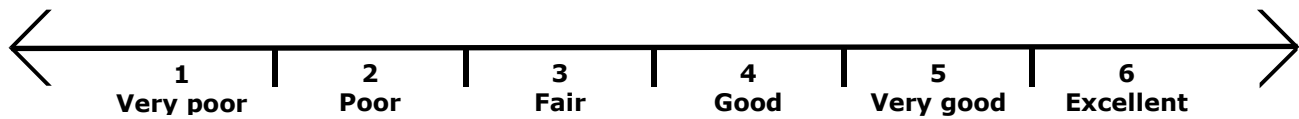
Has the site achieved a Green Heritage award? +3

Site ID: 138

Site Name: Allotment Gardens

Primary Typology: Allotments

Section B - Field Assessment



A: Welcoming place

- 1. Welcoming:
- 2. Good and safe access:
- 3. Signage:
- 4. Equal access for all:
- 5. Site access:

B: Healthy, safe and secure

- 6. Safe equipment and facilities:
- 7. Personal security in open space:
- 8. Dog fouling:
- 9. Appropriate provision of facilities:
- 10. Quality of facilities:

C: Clean and well maintained

- 11. Litter and waste management:
- 12. Grounds maintenance and horticulture:
- 13. Building and infrastructure maintenance:

D: Sustainability

- 14. Environmental sustainability:
- 15. Waste minimisation:
- 16. Arboriculture and woodland management:

E: Conservation and heritage

- 17. Conservation of natural features, wild fauna and flora:
- 18. Conservation of landscape features:
- 19. Conservation of buildings and structures:
- 20. Structural townscape role:

F: Community involvement

- 21. Community involvement in management and development:
- 22. Appropriate provision for community:

G: Marketing

- 23. Marketing and promotion:
- 24. Provision of appropriate information:
- 25. Provision of appropriate educational / information:

H: Comments

Froms part of the Roding Valley green corridor.

Site ID: 138

Site Name: Allotment Gardens

Primary Typology: Allotments

Section C - Play Provision

1. If a play area is within site, please note type (if known):

2. Is there play equipment on site?

If so;

3. How many separate items of equipment? **+1 for each item**

4. Which age groups are catered for? (+1 each)

A. Under 5 years

B. 5 to 11 years

C. Over 11 years

5. Which play activities are provided for? (+1 each)

A. Balancing

D. Sliding

G. Rotating

J. Counting

B. Rocking

E. Social Play

H. Jumping

K. Touching

C. Climbing / Agility

F. Swinging

I. Viewing

6. Is there impact absorbant surfacing around the equipment? **+1**

7. Is the play area fenced off from the rest of the open space? **+1**

If so;

8. Are there benches within the enclosure? **+1**

9. Are there litter bins within the enclosure? **+1**

10. Are gates outward opening? **+1**

11. Are gates self closing? **+1**

12. Is there a play area notice at the entrance stating dog free, children only and emergencycontacts? **+1**

13. Is there space within the enclosure, separate from the equipped area, for informal play/ general? **+1**

14. Overall condition of play equipment (Score 1-3)

15. Is there other provision for play on site **+1**

16. If so, what? (Note condition for each feature, score 1-5)

A. MUGA

B. Interactive water play feature

C. Rebound wall

D. Skateboarding ramps

E. Youth shelter

F. Other

G. Overall condition of other play provision

17. Tick if scope for enhancement?

Site ID: 138

Site Name: Allotment Gardens

Primary Typology: Allotments

Section D - Active recreation / sport provision

Is this part of the site accessible?

Note - the number and condition score for each type of facility present on the site (score 1 - 3)

	No.	Score	Details (e.g. pitch surface)
1. Athletics track	<input type="text"/>	<input type="text"/>	<input type="text"/>
2. Football pitch (full size)	<input type="text"/>	<input type="text"/>	<input type="text"/>
3. Football pitch (junior)	<input type="text"/>	<input type="text"/>	<input type="text"/>
4. Rugby pitch	<input type="text"/>	<input type="text"/>	<input type="text"/>
5. Cricket pitch	<input type="text"/>	<input type="text"/>	<input type="text"/>
6. Outdoor bowls	<input type="text"/>	<input type="text"/>	<input type="text"/>
7. Other pitch	<input type="text"/>	<input type="text"/>	<input type="text"/>
8. Golf	<input type="text"/>	<input type="text"/>	<input type="text"/>
9. Other facilities	<input type="text"/>	<input type="text"/>	<input type="text"/>

Tick if scope for enhancement

Evidence of informal recreational use

10. What evidence of informal recreation was apparent at the time of the audit? **+1 each**

- a. Walking / dog walking
- b. Children's play
- c. Teenagers 'hanging out'
- d. Sitting / relaxing
- e. Desire lines
- f. Horse riding
- g. Skateboarding
- h. Cycling

i. Other:

j: Overall provision for information recreation (score 1-3):

Tick if scope for enhancement

Basic amenities / site furniture provision

+1 each	Score (1-3)	+1 each	Score (1-3)
<input type="checkbox"/> 27. Operational toilets	<input type="text"/>	<input type="checkbox"/> 35. Dog bins	<input type="text"/>
<input type="checkbox"/> 28. Disabled toilets	<input type="text"/>	<input type="checkbox"/> 36. Seating	<input type="text"/>
<input type="checkbox"/> 29. Staff office	<input type="text"/>	<input type="checkbox"/> 37. Nature trail	<input type="text"/>
<input type="checkbox"/> 30. Onsite car parking	<input type="text"/>	<input type="checkbox"/> 38. Trim trail	<input type="text"/>
<input type="checkbox"/> 31. Offsite car parking	<input type="text"/>	<input type="checkbox"/> 39. Drinking water fountain	<input type="text"/>
<input type="checkbox"/> 32. Cafe	<input type="text"/>	<input type="checkbox"/> 40. Lifebelts	<input type="text"/>
<input type="checkbox"/> 33. Community centre	<input type="text"/>	<input type="checkbox"/> 41. Public telephone	<input type="text"/>
<input type="checkbox"/> 34. Litter bins	<input type="text"/>	<input type="checkbox"/> 42. Cycle parking	<input type="text"/>

43. Other basic amenities:

Tick if scope for enhancement

Site ID: 138

Site Name: Allotment Gardens

Primary Typology: Allotments

Section E - Multi-Functionality

Functions	Existing	Potential
1. Water attenuation	<input type="checkbox"/>	<input type="checkbox"/>
2. Reduce air pollution	<input checked="" type="checkbox"/>	<input type="checkbox"/>
3. Reduce noise pollution	<input checked="" type="checkbox"/>	<input type="checkbox"/>
4. Biodiversity/wildlife enhancement	<input type="checkbox"/>	<input checked="" type="checkbox"/>
5. Cultural heritage	<input type="checkbox"/>	<input type="checkbox"/>
6. Visual enhancement	<input type="checkbox"/>	<input checked="" type="checkbox"/>
7. Space for people/informal recreation	<input checked="" type="checkbox"/>	<input checked="" type="checkbox"/>
8. Play	<input type="checkbox"/>	<input type="checkbox"/>
9. Food growing	<input checked="" type="checkbox"/>	<input checked="" type="checkbox"/>
10. Separation function	<input checked="" type="checkbox"/>	<input type="checkbox"/>

Site ID: 138

Site Name: Allotment Gardens

Primary Typology: Allotments

Quality and Value Summary

Quality Scores

Section A - Baseline Assessment

Section B - Field Assessment

Section C - Play Provision:

Section D - Active Recreation/
Sports Provision

Section E - Multi-Functionality

Overall Quality Score:

Value Scores

Section A - Baseline Assessment

Section B - Field Assessment

Section C - Play Provision:

Section D - Active Recreation/
Sports Provision

Section E - Multi-Functionality

Overall Value Score:

Site ID: 139 Site Name: Youth Centre Playing Field

Primary Typology: Amenity greenspace

Section A - Survey Information

Date of audit: 08/04/2016

Time spent surveying: 15mins

Surveyor: TB

Survey site access: Whole site

Questions that contribute to the Quality score are in green

Questions that contribute to the Value score are in Yellow

Baseline Assessment - Site Information

Site ID: 139

Typology: Amenity greenspace

Site name: Youth Centre Playing Field

Analysis Area: South Woodford

Easting: 541320

Area (Ha): 1.62

Northing: 189210

Baseline Assessment - Planning Designation

National (Statutory) - Score of 3 if present

- Listed building
- Scheduled Monument
- Site of Special Scientific Interest (SSSI)
- National Nature Reserve (NNR)
- Green Belt
- Public Footpath
- AONB
- SPA
- SAC
- Ramsar
- World Heritage Site (and buffer)

Regional - Score of 2 if present

- Site of Importance for Nature Conservation (SINC)
- MOL
- Green Chain
- Regionally Important Geological and Geomorphological Site

Local - Score of 1 if present

- Conservation Area
- Local Nature Reserve
- Locally Listed Building
- Historic Landscape Archaeological Priority Zone

National (Non-statutory) - Score of 3 if present

Site ID: 139

Site Name: Youth Centre Playing Field

Primary Typology: Amenity greenspace

EH Register of Historic Parks and Gardens

Sustrans Cycle Routes

Within a Flood Risk Zone

Community Involvement

Is there a 'Friends of' group for this site +1

Name of group:

Is there a programme of activities / events that +1

If so, score the quality of the events programme:

Management

Is there a full-time staff presence on site? +1

Has the site achieved a Green Flag award? +3

Has the site achieved a Green Pennant award? +3

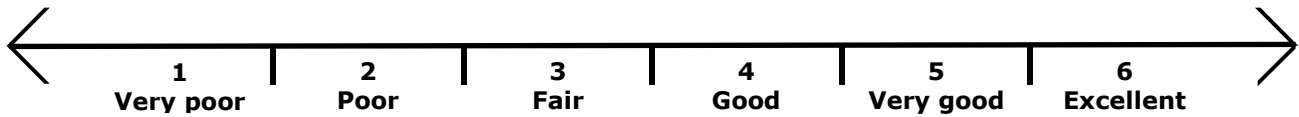
Has the site achieved a Green Heritage award? +3

Site ID: 139

Site Name: Youth Centre Playing Field

Primary Typology: Amenity greenspace

Section B - Field Assessment



A: Welcoming place

- 1. Welcoming:
- 2. Good and safe access:
- 3. Signage:
- 4. Equal access for all:
- 5. Site access:

B: Healthy, safe and secure

- 6. Safe equipment and facilities:
- 7. Personal security in open space:
- 8. Dog fouling:
- 9. Appropriate provision of facilities:
- 10. Quality of facilities:

C: Clean and well maintained

- 11. Litter and waste management:
- 12. Grounds maintenance and horticulture:
- 13. Building and infrastructure maintenance:

D: Sustainability

- 14. Environmental sustainability:
- 15. Waste minimisation:
- 16. Arboriculture and woodland management:

E: Conservation and heritage

- 17. Conservation of natural features, wild fauna and flora:
- 18. Conservation of landscape features:
- 19. Conservation of buildings and structures:
- 20. Structural townscape role:

F: Community involvement

- 21. Community involvement in management and development:
- 22. Appropriate provision for community:

G: Marketing

- 23. Marketing and promotion:
- 24. Provision of appropriate information:
- 25. Provision of appropriate educational / information:

H: Comments

Site ID: 139

Site Name: Youth Centre Playing Field

Primary Typology: Amenity greenspace

Section C - Play Provision

1. If a play area is within site, please note type (if known):

2. Is there play equipment on site?

If so;

3. How many separate items of equipment? **+1 for each item**

4. Which age groups are catered for? (+1 each)

A. Under 5 years

B. 5 to 11 years

C. Over 11 years

5. Which play activities are provided for? (+1 each)

A. Balancing

D. Sliding

G. Rotating

J. Counting

B. Rocking

E. Social Play

H. Jumping

K. Touching

C. Climbing / Agility

F. Swinging

I. Viewing

6. Is there impact absorbant surfacing around the equipment? **+1**

7. Is the play area fenced off from the rest of the open space? **+1**

If so;

8. Are there benches within the enclosure? **+1**

9. Are there litter bins within the enclosure? **+1**

10. Are gates outward opening? **+1**

11. Are gates self closing? **+1**

12. Is there a play area notice at the entrance stating dog free, children only and emergencycontacts? **+1**

13. Is there space within the enclosure, separate from the equipped area, for informal play/ general? **+1**

14. Overall condition of play equipment (Score 1-3)

15. Is there other provision for play on site **+1**

16. If so, what? (Note condition for each feature, score 1-5)

A. MUGA

B. Interactive water play feature

C. Rebound wall

D. Skateboarding ramps

E. Youth shelter

F. Other

G. Overall condition of other play provision

17. Tick if scope for enhancement?

Site ID: 139

Site Name: Youth Centre Playing Field

Primary Typology: Amenity greenspace

Section D - Active recreation / sport provision

Is this part of the site accessible?

Note - the number and condition score for each type of facility present on the site (score 1 - 3)

	No.	Score	Details (e.g. pitch surface)
1. Athletics track	<input type="text"/>	<input type="text"/>	<input type="text"/>
2. Football pitch (full size)	<input type="text"/>	<input type="text"/>	<input type="text"/>
3. Football pitch (junior)	<input type="text"/>	<input type="text"/>	<input type="text"/>
4. Rugby pitch	<input type="text"/>	<input type="text"/>	<input type="text"/>
5. Cricket pitch	<input type="text"/>	<input type="text"/>	<input type="text"/>
6. Outdoor bowls	<input type="text"/>	<input type="text"/>	<input type="text"/>
7. Other pitch	<input type="text"/>	<input type="text"/>	<input type="text"/>
8. Golf	<input type="text"/>	<input type="text"/>	<input type="text"/>
9. Other facilities	<input type="text"/>	<input type="text"/>	<input type="text"/>

Tick if scope for enhancement

Evidence of informal recreational use

10. What evidence of informal recreation was apparent at the time of the audit? **+1 each**

- | | |
|--|---|
| <input checked="" type="checkbox"/> a. Walking / dog walking | <input checked="" type="checkbox"/> e. Desire lines |
| <input type="checkbox"/> b. Children's play | <input type="checkbox"/> f. Horse riding |
| <input checked="" type="checkbox"/> c. Teenagers 'hanging out' | <input type="checkbox"/> g. Skateboarding |
| <input type="checkbox"/> d. Sitting / relaxing | <input type="checkbox"/> h. Cycling |

i. Other:

j: Overall provision for information recreation (score 1-3):

Tick if scope for enhancement

Basic amenities / site furniture provision

+1 each	Score (1-3)	+1 each	Score (1-3)
<input type="checkbox"/> 27. Operational toilets	<input type="text"/>	<input checked="" type="checkbox"/> 35. Dog bins	<input type="text" value="2"/>
<input type="checkbox"/> 28. Disabled toilets	<input type="text"/>	<input type="checkbox"/> 36. Seating	<input type="text"/>
<input type="checkbox"/> 29. Staff office	<input type="text"/>	<input type="checkbox"/> 37. Nature trail	<input type="text"/>
<input type="checkbox"/> 30. Onsite car parking	<input type="text"/>	<input type="checkbox"/> 38. Trim trail	<input type="text"/>
<input checked="" type="checkbox"/> 31. Offsite car parking	<input type="text" value="1"/>	<input type="checkbox"/> 39. Drinking water fountain	<input type="text"/>
<input type="checkbox"/> 32. Cafe	<input type="text"/>	<input type="checkbox"/> 40. Lifebelts	<input type="text"/>
<input type="checkbox"/> 33. Community centre	<input type="text"/>	<input type="checkbox"/> 41. Public telephone	<input type="text"/>
<input type="checkbox"/> 34. Litter bins	<input type="text"/>	<input type="checkbox"/> 42. Cycle parking	<input type="text"/>

43. Other basic amenities:

Tick if scope for enhancement

Site ID: 139

Site Name: Youth Centre Playing Field

Primary Typology: Amenity greenspace

Section E - Multi-Functionality

Functions	Existing	Potential
1. Water attenuation	<input type="checkbox"/>	<input checked="" type="checkbox"/>
2. Reduce air pollution	<input type="checkbox"/>	<input checked="" type="checkbox"/>
3. Reduce noise pollution	<input type="checkbox"/>	<input checked="" type="checkbox"/>
4. Biodiversity/wildlife enhancement	<input checked="" type="checkbox"/>	<input checked="" type="checkbox"/>
5. Cultural heritage	<input type="checkbox"/>	<input type="checkbox"/>
6. Visual enhancement	<input type="checkbox"/>	<input checked="" type="checkbox"/>
7. Space for people/informal recreation	<input type="checkbox"/>	<input checked="" type="checkbox"/>
8. Play	<input type="checkbox"/>	<input checked="" type="checkbox"/>
9. Food growing	<input type="checkbox"/>	<input type="checkbox"/>
10. Separation function	<input type="checkbox"/>	<input type="checkbox"/>

Site ID: 139

Site Name: Youth Centre Playing Field

Primary Typology: Amenity greenspace

Quality and Value Summary

Quality Scores

Section A - Baseline Assessment

Section B - Field Assessment

Section C - Play Provision:

Section D - Active Recreation/
Sports Provision

Section E - Multi-Functionality

Overall Quality Score:

Value Scores

Section A - Baseline Assessment

Section B - Field Assessment

Section C - Play Provision:

Section D - Active Recreation/
Sports Provision

Section E - Multi-Functionality

Overall Value Score:

Site ID: 141

Site Name: Allotments, Roding Lane South

Primary Typology: Allotments

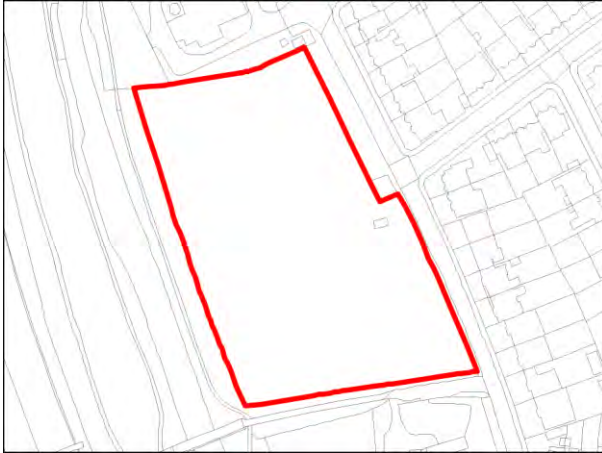
Section A - Survey Information

Date of audit: 20/04/2016

Time spent surveying: 5 mins

Surveyor: MP

Survey site access: No access



Questions that contribute to the Quality score are in green

Questions that contribute to the Value score are in Yellow

Baseline Assessment - Site Information

Site ID: 141

Typology: Allotments

Site name: Allotments, Roding Lane South

Analysis Area: South Woodford

Easting: 541590

Area (Ha): 1.20

Northing: 189012

Baseline Assessment - Planning Designation

National (Statutory) - Score of 3 if present

- Listed building
- Scheduled Monument
- Site of Special Scientific Interest (SSSI)
- National Nature Reserve (NNR)
- Green Belt
- Public Footpath
- AONB
- SPA
- SAC
- Ramsar
- World Heritage Site (and buffer)

Regional - Score of 2 if present

- Site of Importance for Nature Conservation (SINC)
- MOL
- Green Chain
- Regionally Important Geological and Geomorphological Site

Local - Score of 1 if present

- Conservation Area
- Local Nature Reserve
- Locally Listed Building
- Historic Landscape Archaeological Priority Zone

National (Non-statutory) - Score of 3 if present

Site ID:

141

Site Name:

Allotments, Roding Lane South

Primary Typology:

Allotments

- EH Register of Historic Parks and Gardens
- Sustrans Cycle Routes
- Within a Flood Risk Zone

Community Involvement

Is there a 'Friends of' group for this site +1

Name of group:

Is there a programme of activities / events that +1

If so, score the quality of the events programme:

Management

Is there a full-time staff presence on site? +1

Has the site achieved a Green Flag award? +3

Has the site achieved a Green Pennant award? +3

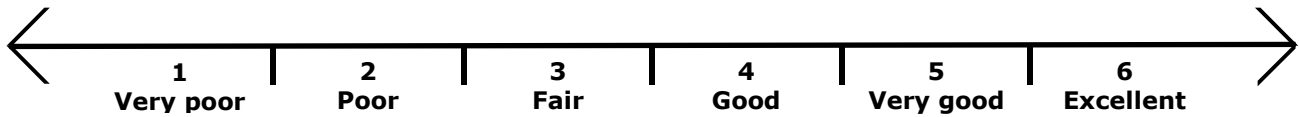
Has the site achieved a Green Heritage award? +3

Site ID: 141

Site Name: Allotments, Roding Lane South

Primary Typology: Allotments

Section B - Field Assessment



A: Welcoming place

- 1. Welcoming:
- 2. Good and safe access:
- 3. Signage:
- 4. Equal access for all:
- 5. Site access:

B: Healthy, safe and secure

- 6. Safe equipment and facilities:
- 7. Personal security in open space:
- 8. Dog fouling:
- 9. Appropriate provision of facilities:
- 10. Quality of facilities:

C: Clean and well maintained

- 11. Litter and waste management:
- 12. Grounds maintenance and horticulture:
- 13. Building and infrastructure maintenance:

D: Sustainability

- 14. Environmental sustainability:
- 15. Waste minimisation:
- 16. Arboriculture and woodland management:

E: Conservation and heritage

- 17. Conservation of natural features, wild fauna and flora:
- 18. Conservation of landscape features:
- 19. Conservation of buildings and structures:
- 20. Structural townscape role:

F: Community involvement

- 21. Community involvement in management and development:
- 22. Appropriate provision for community:

G: Marketing

- 23. Marketing and promotion:
- 24. Provision of appropriate information:
- 25. Provision of appropriate educational / information:

H: Comments

Part of Roding Valley green corridor

Site ID:

141

Site Name:

Allotments, Roding Lane South

Primary Typology:

Allotments

Section C - Play Provision

1. If a play area is within site, please note type (if known):

2. Is there play equipment on site?

If so;

3. How many separate items of equipment?

+1 for each item

4. Which age groups are catered for? (+1 each)

A. Under 5 years

B. 5 to 11 years

C. Over 11 years

5. Which play activities are provided for? (+1 each)

A. Balancing

D. Sliding

G. Rotating

J. Counting

B. Rocking

E. Social Play

H. Jumping

K. Touching

C. Climbing / Agility

F. Swinging

I. Viewing

6. Is there impact absorbant surfacing around the equipment?

+1

7. Is the play area fenced off from the rest of the open space?

+1

If so;

8. Are there benches within the enclosure?

+1

9. Are there litter bins within the enclosure?

+1

10. Are gates outward opening?

+1

11. Are gates self closing?

+1

12. Is there a play area notice at the entrance stating dog free, children only and emergency contacts?

+1

13. Is there space within the enclosure, separate from the equipped area, for informal play/ general?

+1

14. Overall condition of play equipment (Score 1-3)

15. Is there other provision for play on site **+1**

16. If so, what? (Note condition for each feature, score 1-5)

A. MUGA

B. Interactive water play feature

C. Rebound wall

D. Skateboarding ramps

E. Youth shelter

F. Other

G. Overall condition of other play provision

17. Tick if scope for enhancement?

Site ID: 141

Site Name: Allotments, Roding Lane South

Primary Typology: Allotments

Section D - Active recreation / sport provision

Is this part of the site accessible?

Note - the number and condition score for each type of facility present on the site (score 1 - 3)

	No.	Score	Details (e.g. pitch surface)
1. Athletics track	<input type="text"/>	<input type="text"/>	<input type="text"/>
2. Football pitch (full size)	<input type="text"/>	<input type="text"/>	<input type="text"/>
3. Football pitch (junior)	<input type="text"/>	<input type="text"/>	<input type="text"/>
4. Rugby pitch	<input type="text"/>	<input type="text"/>	<input type="text"/>
5. Cricket pitch	<input type="text"/>	<input type="text"/>	<input type="text"/>
6. Outdoor bowls	<input type="text"/>	<input type="text"/>	<input type="text"/>
7. Other pitch	<input type="text"/>	<input type="text"/>	<input type="text"/>
8. Golf	<input type="text"/>	<input type="text"/>	<input type="text"/>
9. Other facilities	<input type="text"/>	<input type="text"/>	<input type="text"/>

Tick if scope for enhancement

Evidence of informal recreational use

10. What evidence of informal recreation was apparent at the time of the audit? **+1 each**

- | | |
|---|---|
| <input type="checkbox"/> a. Walking / dog walking | <input type="checkbox"/> e. Desire lines |
| <input type="checkbox"/> b. Children's play | <input type="checkbox"/> f. Horse riding |
| <input type="checkbox"/> c. Teenagers 'hanging out' | <input type="checkbox"/> g. Skateboarding |
| <input type="checkbox"/> d. Sitting / relaxing | <input type="checkbox"/> h. Cycling |

i. Other:

j: Overall provision for information recreation (score 1-3):

Tick if scope for enhancement

Basic amenities / site furniture provision

+1 each	Score (1-3)	+1 each	Score (1-3)
<input type="checkbox"/> 27. Operational toilets	<input type="text"/>	<input type="checkbox"/> 35. Dog bins	<input type="text"/>
<input type="checkbox"/> 28. Disabled toilets	<input type="text"/>	<input type="checkbox"/> 36. Seating	<input type="text"/>
<input type="checkbox"/> 29. Staff office	<input type="text"/>	<input type="checkbox"/> 37. Nature trail	<input type="text"/>
<input type="checkbox"/> 30. Onsite car parking	<input type="text"/>	<input type="checkbox"/> 38. Trim trail	<input type="text"/>
<input type="checkbox"/> 31. Offsite car parking	<input type="text"/>	<input type="checkbox"/> 39. Drinking water fountain	<input type="text"/>
<input type="checkbox"/> 32. Cafe	<input type="text"/>	<input type="checkbox"/> 40. Lifebelts	<input type="text"/>
<input type="checkbox"/> 33. Community centre	<input type="text"/>	<input type="checkbox"/> 41. Public telephone	<input type="text"/>
<input type="checkbox"/> 34. Litter bins	<input type="text"/>	<input type="checkbox"/> 42. Cycle parking	<input type="text"/>

43. Other basic amenities:

Tick if scope for enhancement

Site ID: 141

Site Name: Allotments, Roding Lane South

Primary Typology: Allotments

Section E - Multi-Functionality

Functions	Existing	Potential
1. Water attenuation	<input type="checkbox"/>	<input type="checkbox"/>
2. Reduce air pollution	<input checked="" type="checkbox"/>	<input type="checkbox"/>
3. Reduce noise pollution	<input checked="" type="checkbox"/>	<input type="checkbox"/>
4. Biodiversity/wildlife enhancement	<input type="checkbox"/>	<input checked="" type="checkbox"/>
5. Cultural heritage	<input type="checkbox"/>	<input type="checkbox"/>
6. Visual enhancement	<input checked="" type="checkbox"/>	<input checked="" type="checkbox"/>
7. Space for people/informal recreation	<input checked="" type="checkbox"/>	<input type="checkbox"/>
8. Play	<input type="checkbox"/>	<input type="checkbox"/>
9. Food growing	<input checked="" type="checkbox"/>	<input type="checkbox"/>
10. Separation function	<input checked="" type="checkbox"/>	<input checked="" type="checkbox"/>

Site ID: 141

Site Name: Allotments, Roding Lane South

Primary Typology: Allotments

Quality and Value Summary

Quality Scores

Section A - Baseline Assessment

Section B - Field Assessment

Section C - Play Provision:

Section D - Active Recreation/
Sports Provision

Section E - Multi-Functionality

Overall Quality Score:

Value Scores

Section A - Baseline Assessment

Section B - Field Assessment

Section C - Play Provision:

Section D - Active Recreation/
Sports Provision

Section E - Multi-Functionality

Overall Value Score:

Site ID: 146

Site Name: Redbridge Recreation Ground

Primary Typology: Outdoor sports facilities

Section A - Survey Information

Date of audit: 11/04/2016

Time spent surveying: 30mins

Surveyor: TB

Survey site access: Whole site



Questions that contribute to the Quality score are in green

Questions that contribute to the Value score are in Yellow

Baseline Assessment - Site Information

Site ID: 146

Typology: Outdoor sports facilities

Site name: Redbridge Recreation Ground

Analysis Area: South Woodford

Easting: 542001

Area (Ha): 9.41

Northing: 189344

Baseline Assessment - Planning Designation

National (Statutory) - Score of 3 if present

- Listed building
- Scheduled Monument
- Site of Special Scientific Interest (SSSI)
- National Nature Reserve (NNR)
- Green Belt
- Public Footpath
- AONB
- SPA
- SAC
- Ramsar
- World Heritage Site (and buffer)

Regional - Score of 2 if present

- Site of Importance for Nature Conservation (SINC)
- MOL
- Green Chain
- Regionally Important Geological and Geomorphological Site

Local - Score of 1 if present

- Conservation Area
- Local Nature Reserve
- Locally Listed Building
- Historic Landscape Archaeological Priority Zone

National (Non-statutory) - Score of 3 if present

Site ID:

146

Site Name:

Redbridge Recreation Ground

Primary Typology:

Outdoor sports facilities

EH Register of Historic Parks and Gardens

Sustrans Cycle Routes

Within a Flood Risk Zone

Community Involvement

Is there a 'Friends of' group for this site **+1**

Name of group:

Is there a programme of activities / events that **+1**

If so, score the quality of the events programme:

Management

Is there a full-time staff presence on site? **+1**

Has the site achieved a Green Flag award? **+3**

Has the site achieved a Green Pennant award? **+3**

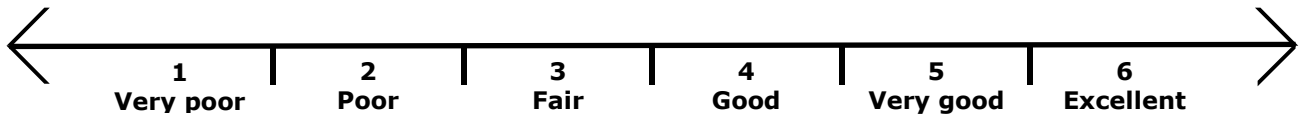
Has the site achieved a Green Heritage award? **+3**

Site ID: 146

Site Name: Redbridge Recreation Ground

Primary Typology: Outdoor sports facilities

Section B - Field Assessment



A: Welcoming place

- 1. Welcoming:
- 2. Good and safe access:
- 3. Signage:
- 4. Equal access for all:
- 5. Site access:

B: Healthy, safe and secure

- 6. Safe equipment and facilities:
- 7. Personal security in open space:
- 8. Dog fouling:
- 9. Appropriate provision of facilities:
- 10. Quality of facilities:

C: Clean and well maintained

- 11. Litter and waste management:
- 12. Grounds maintenance and horticulture:
- 13. Building and infrastructure maintenance:

D: Sustainability

- 14. Environmental sustainability:
- 15. Waste minimisation:
- 16. Arboriculture and woodland management:

E: Conservation and heritage

- 17. Conservation of natural features, wild fauna and flora:
- 18. Conservation of landscape features:
- 19. Conservation of buildings and structures:
- 20. Structural townscape role:

F: Community involvement

- 21. Community involvement in management and development:
- 22. Appropriate provision for community:

G: Marketing

- 23. Marketing and promotion:
- 24. Provision of appropriate information:
- 25. Provision of appropriate educational / information:

H: Comments

Site ID: 146

Site Name: Redbridge Recreation Ground

Primary Typology: Outdoor sports facilities

Section C - Play Provision

1. If a play area is within site, please note type (if known):

2. Is there play equipment on site?

If so;

3. How many separate items of equipment? +1 for each item

4. Which age groups are catered for? (+1 each)

A. Under 5 years B. 5 to 11 years C. Over 11 years

5. Which play activities are provided for? (+1 each)

A. Balancing D. Sliding G. Rotating J. Counting
 B. Rocking E. Social Play H. Jumping K. Touching
 C. Climbing / Agility F. Swinging I. Viewing

6. Is there impact absorbant surfacing around the equipment? +1

7. Is the play area fenced off from the rest of the open space? +1

If so;

8. Are there benches within the enclosure? +1

9. Are there litter bins within the enclosure? +1

10. Are gates outward opening? +1

11. Are gates self closing? +1

12. Is there a play area notice at the entrance stating dog free, children only and emergencycontacts? +1

13. Is there space within the enclosure, separate from the equipped area, for informal play/ general? +1

14. Overall condition of play equipment (Score 1-3)

15. Is there other provision for play on site +1

16. If so, what? (Note condition for each feature, score 1-5)

A. MUGA	<input type="text"/>
B. Interactive water play feature	<input type="text"/>
C. Rebound wall	<input type="text"/>
D. Skateboarding ramps	<input type="text"/>
E. Youth shelter	<input type="text"/>
F. Other	<input type="text"/>
G. Overall condition of other play provision	<input type="text"/>

17. Tick if scope for enhancement?

Site ID: 146

Site Name: Redbridge Recreation Ground

Primary Typology: Outdoor sports facilities

Section D - Active recreation / sport provision

Is this part of the site accessible?

Note - the number and condition score for each type of facility present on the site (score 1 - 3)

	No.	Score	Details (e.g. pitch surface)
1. Athletics track	<input type="text"/>	<input type="text"/>	<input type="text"/>
2. Football pitch (full size)	<input type="text"/>	<input type="text"/>	<input type="text"/>
3. Football pitch (junior)	<input type="text"/>	<input type="text"/>	<input type="text"/>
4. Rugby pitch	<input type="text"/>	<input type="text"/>	<input type="text"/>
5. Cricket pitch	<input type="text"/>	<input type="text"/>	<input type="text"/>
6. Outdoor bowls	<input type="text"/>	<input type="text"/>	<input type="text"/>
7. Other pitch	<input type="text"/>	<input type="text"/>	<input type="text"/>
8. Golf	<input type="text"/>	<input type="text"/>	<input type="text"/>
9. Other facilities	<input type="text"/>	<input type="text"/>	<input type="text"/>

Tick if scope for enhancement

Evidence of informal recreational use

10. What evidence of informal recreation was apparent at the time of the audit? **+1 each**

- | | |
|--|---|
| <input checked="" type="checkbox"/> a. Walking / dog walking | <input checked="" type="checkbox"/> e. Desire lines |
| <input checked="" type="checkbox"/> b. Children's play | <input type="checkbox"/> f. Horse riding |
| <input checked="" type="checkbox"/> c. Teenagers 'hanging out' | <input type="checkbox"/> g. Skateboarding |
| <input checked="" type="checkbox"/> d. Sitting / relaxing | <input type="checkbox"/> h. Cycling |

i. Other:

j: Overall provision for information recreation (score 1-3):

Tick if scope for enhancement

Basic amenities / site furniture provision

+1 each	Score (1-3)	+1 each	Score (1-3)
<input type="checkbox"/> 27. Operational toilets	<input type="text"/>	<input checked="" type="checkbox"/> 35. Dog bins	<input type="text" value="2"/>
<input type="checkbox"/> 28. Disabled toilets	<input type="text"/>	<input checked="" type="checkbox"/> 36. Seating	<input type="text" value="2"/>
<input type="checkbox"/> 29. Staff office	<input type="text"/>	<input checked="" type="checkbox"/> 37. Nature trail	<input type="text" value="2"/>
<input type="checkbox"/> 30. Onsite car parking	<input type="text"/>	<input checked="" type="checkbox"/> 38. Trim trail	<input type="text" value="2"/>
<input checked="" type="checkbox"/> 31. Offsite car parking	<input type="text" value="2"/>	<input type="checkbox"/> 39. Drinking water fountain	<input type="text"/>
<input type="checkbox"/> 32. Cafe	<input type="text"/>	<input type="checkbox"/> 40. Lifebelts	<input type="text"/>
<input type="checkbox"/> 33. Community centre	<input type="text"/>	<input type="checkbox"/> 41. Public telephone	<input type="text"/>
<input checked="" type="checkbox"/> 34. Litter bins	<input type="text" value="2"/>	<input type="checkbox"/> 42. Cycle parking	<input type="text"/>
43. Other basic amenities: <input type="text"/>		<input type="text"/>	

Tick if scope for enhancement

Site ID: 146

Site Name: Redbridge Recreation Ground

Primary Typology: Outdoor sports facilities

Section E - Multi-Functionality

Functions	Existing	Potential
1. Water attenuation	<input type="checkbox"/>	<input checked="" type="checkbox"/>
2. Reduce air pollution	<input checked="" type="checkbox"/>	<input checked="" type="checkbox"/>
3. Reduce noise pollution	<input type="checkbox"/>	<input checked="" type="checkbox"/>
4. Biodiversity/wildlife enhancement	<input checked="" type="checkbox"/>	<input type="checkbox"/>
5. Cultural heritage	<input type="checkbox"/>	<input type="checkbox"/>
6. Visual enhancement	<input checked="" type="checkbox"/>	<input checked="" type="checkbox"/>
7. Space for people/informal recreation	<input checked="" type="checkbox"/>	<input type="checkbox"/>
8. Play	<input checked="" type="checkbox"/>	<input type="checkbox"/>
9. Food growing	<input type="checkbox"/>	<input type="checkbox"/>
10. Separation function	<input checked="" type="checkbox"/>	<input type="checkbox"/>

Site ID: 146

Site Name: Redbridge Recreation Ground

Primary Typology: Outdoor sports facilities

Quality and Value Summary

Quality Scores

Section A - Baseline Assessment

Section B - Field Assessment

Section C - Play Provision:

Section D - Active Recreation/
Sports Provision

Section E - Multi-Functionality

Overall Quality Score:

Value Scores

Section A - Baseline Assessment

Section B - Field Assessment

Section C - Play Provision:

Section D - Active Recreation/
Sports Provision

Section E - Multi-Functionality

Overall Value Score:

Site ID: 147

Site Name: Chigwell Road Allotments

Primary Typology: Allotments

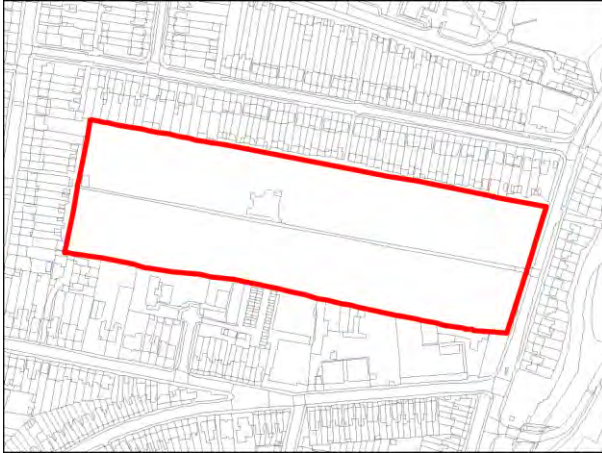
Section A - Survey Information

Date of audit: 08/04/2016

Time spent surveying: 30mins

Surveyor: TB

Survey site access: No access



Questions that contribute to the Quality score are in green

Questions that contribute to the Value score are in Yellow

Baseline Assessment - Site Information

Site ID: 147

Typology: Allotments

Site name: Chigwell Road Allotments

Analysis Area: South Woodford

Easting: 541193

Area (Ha): 3.97

Northing: 190797

Baseline Assessment - Planning Designation

National (Statutory) - Score of 3 if present

- Listed building
- Scheduled Monument
- Site of Special Scientific Interest (SSSI)
- National Nature Reserve (NNR)
- Green Belt
- Public Footpath
- AONB
- SPA
- SAC
- Ramsar
- World Heritage Site (and buffer)

Regional - Score of 2 if present

- Site of Importance for Nature Conservation (SINC)
- MOL
- Green Chain
- Regionally Important Geological and Geomorphological Site

Local - Score of 1 if present

- Conservation Area
- Local Nature Reserve
- Locally Listed Building
- Historic Landscape Archaeological Priority Zone

National (Non-statutory) - Score of 3 if present

Site ID: 147

Site Name: Chigwell Road Allotments

Primary Typology: Allotments

EH Register of Historic Parks and Gardens

Sustrans Cycle Routes

Within a Flood Risk Zone

Community Involvement

Is there a 'Friends of' group for this site +1

Name of group:

Is there a programme of activities / events that +1

If so, score the quality of the events programme:

Management

Is there a full-time staff presence on site? +1

Has the site achieved a Green Flag award? +3

Has the site achieved a Green Pennant award? +3

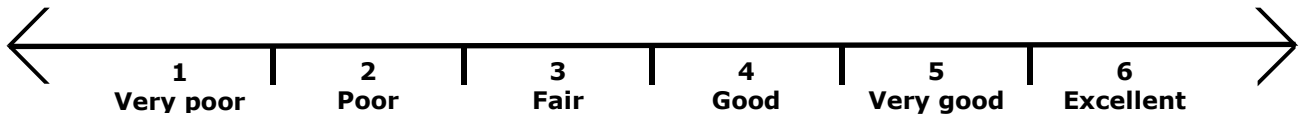
Has the site achieved a Green Heritage award? +3

Site ID: 147

Site Name: Chigwell Road Allotments

Primary Typology: Allotments

Section B - Field Assessment



A: Welcoming place

- 1. Welcoming:
- 2. Good and safe access:
- 3. Signage:
- 4. Equal access for all:
- 5. Site access:

B: Healthy, safe and secure

- 6. Safe equipment and facilities:
- 7. Personal security in open space:
- 8. Dog fouling:
- 9. Appropriate provision of facilities:
- 10. Quality of facilities:

C: Clean and well maintained

- 11. Litter and waste management:
- 12. Grounds maintenance and horticulture:
- 13. Building and infrastructure maintenance:

D: Sustainability

- 14. Environmental sustainability:
- 15. Waste minimisation:
- 16. Arboriculture and woodland management:

E: Conservation and heritage

- 17. Conservation of natural features, wild fauna and flora:
- 18. Conservation of landscape features:
- 19. Conservation of buildings and structures:
- 20. Structural townscape role:

F: Community involvement

- 21. Community involvement in management and development:
- 22. Appropriate provision for community:

G: Marketing

- 23. Marketing and promotion:
- 24. Provision of appropriate information:
- 25. Provision of appropriate educational / information:

H: Comments

Site ID: 147

Site Name: Chigwell Road Allotments

Primary Typology: Allotments

Section C - Play Provision

1. If a play area is within site, please note type (if known):

2. Is there play equipment on site?

If so;

3. How many separate items of equipment? **+1 for each item**

4. Which age groups are catered for? (+1 each)

A. Under 5 years

B. 5 to 11 years

C. Over 11 years

5. Which play activities are provided for? (+1 each)

A. Balancing

D. Sliding

G. Rotating

J. Counting

B. Rocking

E. Social Play

H. Jumping

K. Touching

C. Climbing / Agility

F. Swinging

I. Viewing

6. Is there impact absorbant surfacing around the equipment? **+1**

7. Is the play area fenced off from the rest of the open space? **+1**

If so;

8. Are there benches within the enclosure? **+1**

9. Are there litter bins within the enclosure? **+1**

10. Are gates outward opening? **+1**

11. Are gates self closing? **+1**

12. Is there a play area notice at the entrance stating dog free, children only and emergencycontacts? **+1**

13. Is there space within the enclosure, separate from the equipped area, for informal play/ general? **+1**

14. Overall condition of play equipment (Score 1-3)

15. Is there other provision for play on site **+1**

16. If so, what? (Note condition for each feature, score 1-5)

A. MUGA

B. Interactive water play feature

C. Rebound wall

D. Skateboarding ramps

E. Youth shelter

F. Other

G. Overall condition of other play provision

17. Tick if scope for enhancement?

Site ID: 147

Site Name: Chigwell Road Allotments

Primary Typology: Allotments

Section D - Active recreation / sport provision

Is this part of the site accessible?

Note - the number and condition score for each type of facility present on the site (score 1 - 3)

	No.	Score	Details (e.g. pitch surface)
1. Athletics track	<input type="text"/>	<input type="text"/>	<input type="text"/>
2. Football pitch (full size)	<input type="text"/>	<input type="text"/>	<input type="text"/>
3. Football pitch (junior)	<input type="text"/>	<input type="text"/>	<input type="text"/>
4. Rugby pitch	<input type="text"/>	<input type="text"/>	<input type="text"/>
5. Cricket pitch	<input type="text"/>	<input type="text"/>	<input type="text"/>
6. Outdoor bowls	<input type="text"/>	<input type="text"/>	<input type="text"/>
7. Other pitch	<input type="text"/>	<input type="text"/>	<input type="text"/>
8. Golf	<input type="text"/>	<input type="text"/>	<input type="text"/>
9. Other facilities	<input type="text"/>	<input type="text"/>	<input type="text"/>

Tick if scope for enhancement

Evidence of informal recreational use

10. What evidence of informal recreation was apparent at the time of the audit? **+1 each**

- a. Walking / dog walking
- b. Children's play
- c. Teenagers 'hanging out'
- d. Sitting / relaxing
- e. Desire lines
- f. Horse riding
- g. Skateboarding
- h. Cycling

i. Other:

j: Overall provision for information recreation (score 1-3):

Tick if scope for enhancement

Basic amenities / site furniture provision

+1 each	Score (1-3)	+1 each	Score (1-3)
<input type="checkbox"/> 27. Operational toilets	<input type="text"/>	<input type="checkbox"/> 35. Dog bins	<input type="text"/>
<input type="checkbox"/> 28. Disabled toilets	<input type="text"/>	<input type="checkbox"/> 36. Seating	<input type="text"/>
<input type="checkbox"/> 29. Staff office	<input type="text"/>	<input type="checkbox"/> 37. Nature trail	<input type="text"/>
<input checked="" type="checkbox"/> 30. Onsite car parking	<input type="text" value="1"/>	<input type="checkbox"/> 38. Trim trail	<input type="text"/>
<input checked="" type="checkbox"/> 31. Offsite car parking	<input type="text" value="2"/>	<input type="checkbox"/> 39. Drinking water fountain	<input type="text"/>
<input type="checkbox"/> 32. Cafe	<input type="text"/>	<input type="checkbox"/> 40. Lifebelts	<input type="text"/>
<input type="checkbox"/> 33. Community centre	<input type="text"/>	<input type="checkbox"/> 41. Public telephone	<input type="text"/>
<input checked="" type="checkbox"/> 34. Litter bins	<input type="text" value="1"/>	<input type="checkbox"/> 42. Cycle parking	<input type="text"/>

43. Other basic amenities:

Tick if scope for enhancement

Site ID: 147

Site Name: Chigwell Road Allotments

Primary Typology: Allotments

Section E - Multi-Functionality

Functions	Existing	Potential
1. Water attenuation	<input type="checkbox"/>	<input checked="" type="checkbox"/>
2. Reduce air pollution	<input type="checkbox"/>	<input checked="" type="checkbox"/>
3. Reduce noise pollution	<input type="checkbox"/>	<input checked="" type="checkbox"/>
4. Biodiversity/wildlife enhancement	<input checked="" type="checkbox"/>	<input type="checkbox"/>
5. Cultural heritage	<input checked="" type="checkbox"/>	<input checked="" type="checkbox"/>
6. Visual enhancement	<input type="checkbox"/>	<input checked="" type="checkbox"/>
7. Space for people/informal recreation	<input checked="" type="checkbox"/>	<input checked="" type="checkbox"/>
8. Play	<input type="checkbox"/>	<input type="checkbox"/>
9. Food growing	<input checked="" type="checkbox"/>	<input checked="" type="checkbox"/>
10. Separation function	<input checked="" type="checkbox"/>	<input checked="" type="checkbox"/>

Site ID: 147

Site Name: Chigwell Road Allotments

Primary Typology: Allotments

Quality and Value Summary

Quality Scores

Section A - Baseline Assessment

Section B - Field Assessment

Section C - Play Provision:

Section D - Active Recreation/
Sports Provision

Section E - Multi-Functionality

Overall Quality Score:

Value Scores

Section A - Baseline Assessment

Section B - Field Assessment

Section C - Play Provision:

Section D - Active Recreation/
Sports Provision

Section E - Multi-Functionality

Overall Value Score:

Site ID: 149 Site Name: Wanstead Park

Primary Typology: Parks and gardens

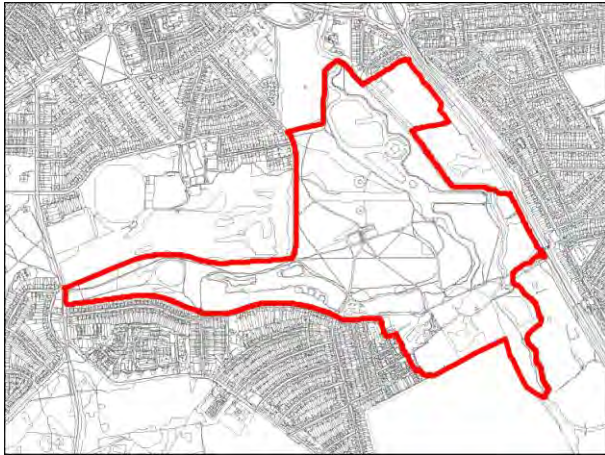
Section A - Survey Information

Date of audit: 08/04/2016

Time spent surveying: 3hours

Surveyor: RT

Survey site access: Part site



Questions that contribute to the Quality score are in green

Questions that contribute to the Value score are in Yellow

Baseline Assessment - Site Information

Site ID: 149

Typology: Parks and gardens

Site name: Wanstead Park

Analysis Area: Gants Hill and Crossrail Corridor/So

Easting: 541687

Area (Ha): 97.08

Northing: 187408

Baseline Assessment - Planning Designation

National (Statutory) - Score of 3 if present

- Listed building
- Scheduled Monument
- Site of Special Scientific Interest (SSSI)
- National Nature Reserve (NNR)
- Green Belt
- Public Footpath
- AONB
- SPA
- SAC
- Ramsar
- World Heritage Site (and buffer)

Regional - Score of 2 if present

- Site of Importance for Nature Conservation (SINC)
- MOL
- Green Chain
- Regionally Important Geological and Geomorphological Site

Local - Score of 1 if present

- Conservation Area
- Local Nature Reserve
- Locally Listed Building
- Historic Landscape Archaeological Priority Zone

National (Non-statutory) - Score of 3 if present

Site ID: 149

Site Name: Wanstead Park

Primary Typology: Parks and gardens

EH Register of Historic Parks and Gardens

Sustrans Cycle Routes

Within a Flood Risk Zone

Community Involvement

Is there a 'Friends of' group for this site **+1**

Name of group: Friends of Wanstead Parklands

Is there a programme of activities / events that **+1**

If so, score the quality of the events programme:

Management

Is there a full-time staff presence on site? **+1**

Has the site achieved a Green Flag award? **+3**

Has the site achieved a Green Pennant award? **+3**

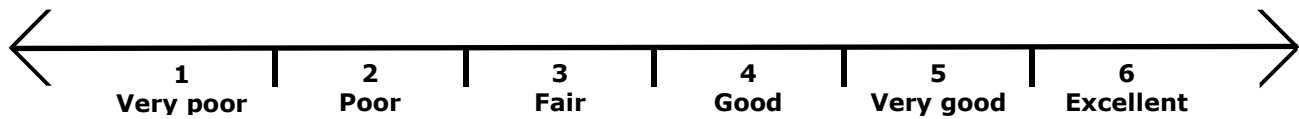
Has the site achieved a Green Heritage award? **+3**

Site ID: 149

Site Name: Wanstead Park

Primary Typology: Parks and gardens

Section B - Field Assessment



A: Welcoming place

- 1. Welcoming:
- 2. Good and safe access:
- 3. Signage:
- 4. Equal access for all:
- 5. Site access:

B: Healthy, safe and secure

- 6. Safe equipment and facilities:
- 7. Personal security in open space:
- 8. Dog fouling:
- 9. Appropriate provision of facilities:
- 10. Quality of facilities:

C: Clean and well maintained

- 11. Litter and waste management:
- 12. Grounds maintenance and horticulture:
- 13. Building and infrastructure maintenance:

D: Sustainability

- 14. Environmental sustainability:
- 15. Waste minimisation:
- 16. Arboriculture and woodland management:

E: Conservation and heritage

- 17. Conservation of natural features, wild fauna and flora:
- 18. Conservation of landscape features:
- 19. Conservation of buildings and structures:
- 20. Structural townscape role:

F: Community involvement

- 21. Community involvement in management and development:
- 22. Appropriate provision for community:

G: Marketing

- 23. Marketing and promotion:
- 24. Provision of appropriate information:
- 25. Provision of appropriate educational / information:

H: Comments

Management and use varies greatly between the park, allotments and football pitches.

Site ID: 149

Site Name: Wanstead Park

Primary Typology: Parks and gardens

Section C - Play Provision

1. If a play area is within site, please note type (if known):

2. Is there play equipment on site?

If so;

3. How many separate items of equipment? **+1 for each item**

4. Which age groups are catered for? (+1 each)

A. Under 5 years

B. 5 to 11 years

C. Over 11 years

5. Which play activities are provided for? (+1 each)

A. Balancing

D. Sliding

G. Rotating

J. Counting

B. Rocking

E. Social Play

H. Jumping

K. Touching

C. Climbing / Agility

F. Swinging

I. Viewing

6. Is there impact absorbant surfacing around the equipment? **+1**

7. Is the play area fenced off from the rest of the open space? **+1**

If so;

8. Are there benches within the enclosure? **+1**

9. Are there litter bins within the enclosure? **+1**

10. Are gates outward opening? **+1**

11. Are gates self closing? **+1**

12. Is there a play area notice at the entrance stating dog free, children only and emergencycontacts? **+1**

13. Is there space within the enclosure, separate from the equipped area, for informal play/ general? **+1**

14. Overall condition of play equipment (Score 1-3)

15. Is there other provision for play on site **+1**

16. If so, what? (Note condition for each feature, score 1-5)

A. MUGA

B. Interactive water play feature

C. Rebound wall

D. Skateboarding ramps

E. Youth shelter

F. Other

G. Overall condition of other play provision

17. Tick if scope for enhancement?

Site ID: 149

Site Name: Wanstead Park

Primary Typology: Parks and gardens

Section D - Active recreation / sport provision

Is this part of the site accessible?

Note - the number and condition score for each type of facility present on the site (score 1 - 3)

	No.	Score	Details (e.g. pitch surface)
1. Athletics track	<input type="text"/>	<input type="text"/>	<input type="text"/>
2. Football pitch (full size)	3	2	Good surface
3. Football pitch (junior)	<input type="text"/>	<input type="text"/>	<input type="text"/>
4. Rugby pitch	<input type="text"/>	<input type="text"/>	<input type="text"/>
5. Cricket pitch	<input type="text"/>	<input type="text"/>	<input type="text"/>
6. Outdoor bowls	<input type="text"/>	<input type="text"/>	<input type="text"/>
7. Other pitch	<input type="text"/>	<input type="text"/>	<input type="text"/>
8. Golf	<input type="text"/>	<input type="text"/>	<input type="text"/>
9. Other facilities	<input type="text"/>	<input type="text"/>	<input type="text"/>

Tick if scope for enhancement

Evidence of informal recreational use

10. What evidence of informal recreation was apparent at the time of the audit? **+1 each**

- a. Walking / dog walking
- b. Children's play
- c. Teenagers 'hanging out'
- d. Sitting / relaxing
- e. Desire lines
- f. Horse riding
- g. Skateboarding
- h. Cycling

i. Other:

j: Overall provision for information recreation (score 1-3):

Tick if scope for enhancement

Basic amenities / site furniture provision

+1 each	Score (1-3)	+1 each	Score (1-3)
<input checked="" type="checkbox"/> 27. Operational toilets	2	<input checked="" type="checkbox"/> 35. Dog bins	3
<input type="checkbox"/> 28. Disabled toilets	<input type="text"/>	<input checked="" type="checkbox"/> 36. Seating	2
<input type="checkbox"/> 29. Staff office	<input type="text"/>	<input checked="" type="checkbox"/> 37. Nature trail	3
<input checked="" type="checkbox"/> 30. Onsite car parking	2	<input type="checkbox"/> 38. Trim trail	<input type="text"/>
<input type="checkbox"/> 31. Offsite car parking	<input type="text"/>	<input type="checkbox"/> 39. Drinking water fountain	<input type="text"/>
<input type="checkbox"/> 32. Cafe	<input type="text"/>	<input type="checkbox"/> 40. Lifebelts	<input type="text"/>
<input type="checkbox"/> 33. Community centre	<input type="text"/>	<input type="checkbox"/> 41. Public telephone	<input type="text"/>
<input checked="" type="checkbox"/> 34. Litter bins	3	<input type="checkbox"/> 42. Cycle parking	<input type="text"/>

43. Other basic amenities:

Tick if scope for enhancement

Site ID: 149

Site Name: Wanstead Park

Primary Typology: Parks and gardens

Section E - Multi-Functionality

Functions	Existing	Potential
1. Water attenuation	<input checked="" type="checkbox"/>	<input type="checkbox"/>
2. Reduce air pollution	<input checked="" type="checkbox"/>	<input type="checkbox"/>
3. Reduce noise pollution	<input checked="" type="checkbox"/>	<input type="checkbox"/>
4. Biodiversity/wildlife enhancement	<input checked="" type="checkbox"/>	<input checked="" type="checkbox"/>
5. Cultural heritage	<input checked="" type="checkbox"/>	<input checked="" type="checkbox"/>
6. Visual enhancement	<input checked="" type="checkbox"/>	<input type="checkbox"/>
7. Space for people/informal recreation	<input checked="" type="checkbox"/>	<input checked="" type="checkbox"/>
8. Play	<input type="checkbox"/>	<input checked="" type="checkbox"/>
9. Food growing	<input checked="" type="checkbox"/>	<input type="checkbox"/>
10. Separation function	<input checked="" type="checkbox"/>	<input type="checkbox"/>

Site ID: 149

Site Name: Wanstead Park

Primary Typology: Parks and gardens

Quality and Value Summary

Quality Scores

Section A - Baseline Assessment

Section B - Field Assessment

Section C - Play Provision:

Section D - Active Recreation/
Sports Provision

Section E - Multi-Functionality

Overall Quality Score:

Value Scores

Section A - Baseline Assessment

Section B - Field Assessment

Section C - Play Provision:

Section D - Active Recreation/
Sports Provision

Section E - Multi-Functionality

Overall Value Score:

Site ID: 150 Site Name: Wanstead Flats

Primary Typology: Natural and semi-natural greenspace

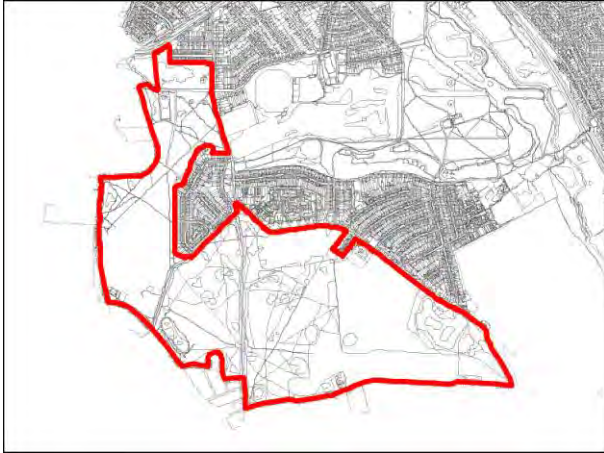
Section A - Survey Information

Date of audit: 08/04/2016

Time spent surveying: 2hrs

Surveyor: RT

Survey site access: Whole site



Questions that contribute to the Quality score are in green

Questions that contribute to the Value score are in Yellow

Baseline Assessment - Site Information

Site ID: 150

Typology: Natural and semi-natural greenspac

Site name: Wanstead Flats

Analysis Area: South Woodford

Easting: 540641

Area (Ha): 175.26

Northing: 186550

Baseline Assessment - Planning Designation

National (Statutory) - Score of 3 if present

- Listed building
- Scheduled Monument
- Site of Special Scientific Interest (SSSI)
- National Nature Reserve (NNR)
- Green Belt
- Public Footpath
- AONB
- SPA
- SAC
- Ramsar
- World Heritage Site (and buffer)

Regional - Score of 2 if present

- Site of Importance for Nature Conservation (SINC)
- MOL
- Green Chain
- Regionally Important Geological and Geomorphological Site

Local - Score of 1 if present

- Conservation Area
- Local Nature Reserve
- Locally Listed Building
- Historic Landscape Archaeological Priority Zone

National (Non-statutory) - Score of 3 if present

Site ID:

150

Site Name:

Wanstead Flats

Primary Typology:

Natural and semi-natural greenspace

EH Register of Historic Parks and Gardens

Sustrans Cycle Routes

Within a Flood Risk Zone

Community Involvement

Is there a 'Friends of' group for this site **+1**

Name of group:

Is there a programme of activities / events that **+1**

If so, score the quality of the events programme:

Management

Is there a full-time staff presence on site? **+1**

Has the site achieved a Green Flag award? **+3**

Has the site achieved a Green Pennant award? **+3**

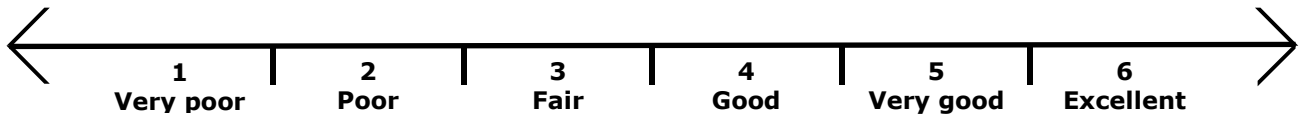
Has the site achieved a Green Heritage award? **+3**

Site ID: 150

Site Name: Wanstead Flats

Primary Typology: Natural and semi-natural greenspace

Section B - Field Assessment



A: Welcoming place

- 1. Welcoming:
- 2. Good and safe access:
- 3. Signage:
- 4. Equal access for all:
- 5. Site access:

B: Healthy, safe and secure

- 6. Safe equipment and facilities:
- 7. Personal security in open space:
- 8. Dog fouling:
- 9. Appropriate provision of facilities:
- 10. Quality of facilities:

C: Clean and well maintained

- 11. Litter and waste management:
- 12. Grounds maintenance and horticulture:
- 13. Building and infrastructure maintenance:

D: Sustainability

- 14. Environmental sustainability:
- 15. Waste minimisation:
- 16. Arboriculture and woodland management:

E: Conservation and heritage

- 17. Conservation of natural features, wild fauna and flora:
- 18. Conservation of landscape features:
- 19. Conservation of buildings and structures:
- 20. Structural townscape role:

F: Community involvement

- 21. Community involvement in management and development:
- 22. Appropriate provision for community:

G: Marketing

- 23. Marketing and promotion:
- 24. Provision of appropriate information:
- 25. Provision of appropriate educational / information:

H: Comments

Site ID: 150

Site Name: Wanstead Flats

Primary Typology: Natural and semi-natural greenspace

Section C - Play Provision

1. If a play area is within site, please note type (if known):

2. Is there play equipment on site?

If so;

3. How many separate items of equipment? +1 for each item

4. Which age groups are catered for? (+1 each)

A. Under 5 years B. 5 to 11 years C. Over 11 years

5. Which play activities are provided for? (+1 each)

A. Balancing D. Sliding G. Rotating J. Counting
 B. Rocking E. Social Play H. Jumping K. Touching
 C. Climbing / Agility F. Swinging I. Viewing

6. Is there impact absorbant surfacing around the equipment? +1

7. Is the play area fenced off from the rest of the open space? +1

If so;

8. Are there benches within the enclosure? +1

9. Are there litter bins within the enclosure? +1

10. Are gates outward opening? +1

11. Are gates self closing? +1

12. Is there a play area notice at the entrance stating dog free, children only and emergencycontacts? +1

13. Is there space within the enclosure, separate from the equipped area, for informal play/ general? +1

14. Overall condition of play equipment (Score 1-3)

15. Is there other provision for play on site +1

16. If so, what? (Note condition for each feature, score 1-5)

A. MUGA

B. Interactive water play feature

C. Rebound wall

D. Skateboarding ramps

E. Youth shelter

F. Other

G. Overall condition of other play provision

17. Tick if scope for enhancement?

Site ID: 150

Site Name: Wanstead Flats

Primary Typology: Natural and semi-natural greenspace

Section D - Active recreation / sport provision

Is this part of the site accessible?

Note - the number and condition score for each type of facility present on the site (score 1 - 3)

	No.	Score	Details (e.g. pitch surface)
1. Athletics track	<input type="text"/>	<input type="text"/>	<input type="text"/>
2. Football pitch (full size)	37	2	<input type="text"/>
3. Football pitch (junior)	<input type="text"/>	<input type="text"/>	<input type="text"/>
4. Rugby pitch	<input type="text"/>	<input type="text"/>	<input type="text"/>
5. Cricket pitch	<input type="text"/>	<input type="text"/>	<input type="text"/>
6. Outdoor bowls	<input type="text"/>	<input type="text"/>	<input type="text"/>
7. Other pitch	<input type="text"/>	<input type="text"/>	<input type="text"/>
8. Golf	<input type="text"/>	<input type="text"/>	<input type="text"/>
9. Other facilities	<input type="text"/>	<input type="text"/>	<input type="text"/>

Tick if scope for enhancement

Evidence of informal recreational use

10. What evidence of informal recreation was apparent at the time of the audit? **+1 each**

- | | |
|--|---|
| <input checked="" type="checkbox"/> a. Walking / dog walking | <input checked="" type="checkbox"/> e. Desire lines |
| <input type="checkbox"/> b. Children's play | <input type="checkbox"/> f. Horse riding |
| <input type="checkbox"/> c. Teenagers 'hanging out' | <input type="checkbox"/> g. Skateboarding |
| <input checked="" type="checkbox"/> d. Sitting / relaxing | <input type="checkbox"/> h. Cycling |

i. Other:

j: Overall provision for information recreation (score 1-3):

Tick if scope for enhancement

Basic amenities / site furniture provision

+1 each	Score (1-3)	+1 each	Score (1-3)
<input type="checkbox"/> 27. Operational toilets	<input type="text"/>	<input type="checkbox"/> 35. Dog bins	<input type="text"/>
<input type="checkbox"/> 28. Disabled toilets	<input type="text"/>	<input checked="" type="checkbox"/> 36. Seating	1
<input type="checkbox"/> 29. Staff office	<input type="text"/>	<input type="checkbox"/> 37. Nature trail	<input type="text"/>
<input checked="" type="checkbox"/> 30. Onsite car parking	1	<input type="checkbox"/> 38. Trim trail	<input type="text"/>
<input type="checkbox"/> 31. Offsite car parking	<input type="text"/>	<input type="checkbox"/> 39. Drinking water fountain	<input type="text"/>
<input type="checkbox"/> 32. Cafe	<input type="text"/>	<input type="checkbox"/> 40. Lifebelts	<input type="text"/>
<input type="checkbox"/> 33. Community centre	<input type="text"/>	<input type="checkbox"/> 41. Public telephone	<input type="text"/>
<input checked="" type="checkbox"/> 34. Litter bins	2	<input checked="" type="checkbox"/> 42. Cycle parking	2

43. Other basic amenities:

Tick if scope for enhancement

Site ID: 150

Site Name: Wanstead Flats

Primary Typology: Natural and semi-natural greenspace

Section E - Multi-Functionality

Functions	Existing	Potential
1. Water attenuation	<input checked="" type="checkbox"/>	<input checked="" type="checkbox"/>
2. Reduce air pollution	<input checked="" type="checkbox"/>	<input type="checkbox"/>
3. Reduce noise pollution	<input checked="" type="checkbox"/>	<input type="checkbox"/>
4. Biodiversity/wildlife enhancement	<input checked="" type="checkbox"/>	<input checked="" type="checkbox"/>
5. Cultural heritage	<input type="checkbox"/>	<input type="checkbox"/>
6. Visual enhancement	<input type="checkbox"/>	<input checked="" type="checkbox"/>
7. Space for people/informal recreation	<input checked="" type="checkbox"/>	<input checked="" type="checkbox"/>
8. Play	<input checked="" type="checkbox"/>	<input type="checkbox"/>
9. Food growing	<input type="checkbox"/>	<input type="checkbox"/>
10. Separation function	<input checked="" type="checkbox"/>	<input type="checkbox"/>

Site ID: 150

Site Name: Wanstead Flats

Primary Typology: Natural and semi-natural greenspace

Quality and Value Summary

Quality Scores

Section A - Baseline Assessment

Section B - Field Assessment

Section C - Play Provision:

Section D - Active Recreation/
Sports Provision

Section E - Multi-Functionality

Overall Quality Score:

Value Scores

Section A - Baseline Assessment

Section B - Field Assessment

Section C - Play Provision:

Section D - Active Recreation/
Sports Provision

Section E - Multi-Functionality

Overall Value Score:

Site ID: 152

Site Name: Roding Valley North Playing Field

Primary Typology: Outdoor sports facilities

Section A - Survey Information

Date of audit:

Time spent surveying:

Surveyor: MP

Survey site access: No access



Questions that contribute to the Quality score are in green

Questions that contribute to the Value score are in Yellow

Baseline Assessment - Site Information

Site ID: 152

Typology: Outdoor sports facilities

Site name: Roding Valley North Playing Field

Analysis Area: Barkingside

Easting: 542360

Area (Ha): 4.01

Northing: 190663

Baseline Assessment - Planning Designation

National (Statutory) - Score of 3 if present

- Listed building
- Scheduled Monument
- Site of Special Scientific Interest (SSSI)
- National Nature Reserve (NNR)
- Green Belt
- Public Footpath
- AONB
- SPA
- SAC
- Ramsar
- World Heritage Site (and buffer)

Regional - Score of 2 if present

- Site of Importance for Nature Conservation (SINC)
- MOL
- Green Chain
- Regionally Important Geological and Geomorphological Site

Local - Score of 1 if present

- Conservation Area
- Local Nature Reserve
- Locally Listed Building
- Historic Landscape Archaeological Priority Zone

National (Non-statutory) - Score of 3 if present

Site ID:

152

Site Name:

Roding Valley North Playing Field

Primary Typology:

Outdoor sports facilities

- EH Register of Historic Parks and Gardens
- Sustrans Cycle Routes
- Within a Flood Risk Zone

Community Involvement

Is there a 'Friends of' group for this site +1

Name of group:

Is there a programme of activities / events that +1

If so, score the quality of the events programme:

Management

Is there a full-time staff presence on site? +1

Has the site achieved a Green Flag award? +3

Has the site achieved a Green Pennant award? +3

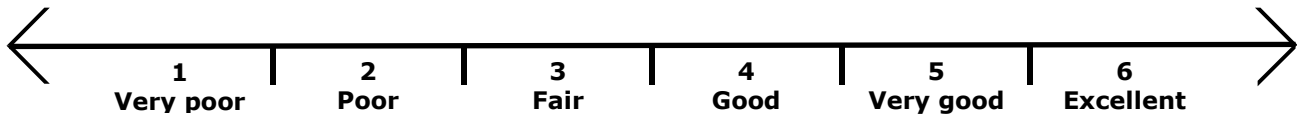
Has the site achieved a Green Heritage award? +3

Site ID: 152

Site Name: Roding Valley North Playing Field

Primary Typology: Outdoor sports facilities

Section B - Field Assessment



A: Welcoming place

- 1. Welcoming:
- 2. Good and safe access:
- 3. Signage:
- 4. Equal access for all:
- 5. Site access:

B: Healthy, safe and secure

- 6. Safe equipment and facilities:
- 7. Personal security in open space:
- 8. Dog fouling:
- 9. Appropriate provision of facilities:
- 10. Quality of facilities:

C: Clean and well maintained

- 11. Litter and waste management:
- 12. Grounds maintenance and horticulture:
- 13. Building and infrastructure maintenance:

D: Sustainability

- 14. Environmental sustainability:
- 15. Waste minimisation:
- 16. Arboriculture and woodland management:

E: Conservation and heritage

- 17. Conservation of natural features, wild fauna and flora:
- 18. Conservation of landscape features:
- 19. Conservation of buildings and structures:
- 20. Structural townscape role:

F: Community involvement

- 21. Community involvement in management and development:
- 22. Appropriate provision for community:

G: Marketing

- 23. Marketing and promotion:
- 24. Provision of appropriate information:
- 25. Provision of appropriate educational / information:

H: Comments

Site ID: 152

Site Name: Roding Valley North Playing Field

Primary Typology: Outdoor sports facilities

Section C - Play Provision

1. If a play area is within site, please note type (if known):

2. Is there play equipment on site?

If so;

3. How many separate items of equipment? **+1 for each item**

4. Which age groups are catered for? (+1 each)

A. Under 5 years B. 5 to 11 years C. Over 11 years

5. Which play activities are provided for? (+1 each)

A. Balancing D. Sliding G. Rotating J. Counting
 B. Rocking E. Social Play H. Jumping K. Touching
 C. Climbing / Agility F. Swinging I. Viewing

6. Is there impact absorbant surfacing around the equipment? **+1**

7. Is the play area fenced off from the rest of the open space? **+1**

If so;

8. Are there benches within the enclosure? **+1**

9. Are there litter bins within the enclosure? **+1**

10. Are gates outward opening? **+1**

11. Are gates self closing? **+1**

12. Is there a play area notice at the entrance stating dog free, children only and emergencycontacts? **+1**

13. Is there space within the enclosure, separate from the equipped area, for informal play/ general? **+1**

14. Overall condition of play equipment (Score 1-3)

15. Is there other provision for play on site **+1**

16. If so, what? (Note condition for each feature, score 1-5)

A. MUGA	<input type="text"/>
B. Interactive water play feature	<input type="text"/>
C. Rebound wall	<input type="text"/>
D. Skateboarding ramps	<input type="text"/>
E. Youth shelter	<input type="text"/>
F. Other	<input type="text"/>
G. Overall condition of other play provision	<input type="text"/>

17. Tick if scope for enhancement?

Site ID: 152

Site Name: Roding Valley North Playing Field

Primary Typology: Outdoor sports facilities

Section D - Active recreation / sport provision

Is this part of the site accessible?

Note - the number and condition score for each type of facility present on the site (score 1 - 3)

	No.	Score	Details (e.g. pitch surface)
1. Athletics track	<input type="text"/>	<input type="text"/>	<input type="text"/>
2. Football pitch (full size)	<input type="text"/>	<input type="text"/>	<input type="text"/>
3. Football pitch (junior)	<input type="text"/>	<input type="text"/>	<input type="text"/>
4. Rugby pitch	<input type="text"/>	<input type="text"/>	<input type="text"/>
5. Cricket pitch	<input type="text"/>	<input type="text"/>	<input type="text"/>
6. Outdoor bowls	<input type="text"/>	<input type="text"/>	<input type="text"/>
7. Other pitch	<input type="text"/>	<input type="text"/>	<input type="text"/>
8. Golf	<input type="text"/>	<input type="text"/>	<input type="text"/>
9. Other facilities	<input type="text"/>	<input type="text"/>	<input type="text"/>

Tick if scope for enhancement

Evidence of informal recreational use

10. What evidence of informal recreation was apparent at the time of the audit? **+1 each**

- a. Walking / dog walking
- b. Children's play
- c. Teenagers 'hanging out'
- d. Sitting / relaxing
- e. Desire lines
- f. Horse riding
- g. Skateboarding
- h. Cycling

i. Other:

j: Overall provision for information recreation (score 1-3):

Tick if scope for enhancement

Basic amenities / site furniture provision

+1 each	Score (1-3)	+1 each	Score (1-3)
<input type="checkbox"/> 27. Operational toilets	<input type="text"/>	<input type="checkbox"/> 35. Dog bins	<input type="text"/>
<input type="checkbox"/> 28. Disabled toilets	<input type="text"/>	<input type="checkbox"/> 36. Seating	<input type="text"/>
<input type="checkbox"/> 29. Staff office	<input type="text"/>	<input type="checkbox"/> 37. Nature trail	<input type="text"/>
<input type="checkbox"/> 30. Onsite car parking	<input type="text"/>	<input type="checkbox"/> 38. Trim trail	<input type="text"/>
<input type="checkbox"/> 31. Offsite car parking	<input type="text"/>	<input type="checkbox"/> 39. Drinking water fountain	<input type="text"/>
<input type="checkbox"/> 32. Cafe	<input type="text"/>	<input type="checkbox"/> 40. Lifebelts	<input type="text"/>
<input type="checkbox"/> 33. Community centre	<input type="text"/>	<input type="checkbox"/> 41. Public telephone	<input type="text"/>
<input type="checkbox"/> 34. Litter bins	<input type="text"/>	<input type="checkbox"/> 42. Cycle parking	<input type="text"/>

43. Other basic amenities:

Tick if scope for enhancement

Site ID: 152

Site Name: Roding Valley North Playing Field

Primary Typology: Outdoor sports facilities

Section E - Multi-Functionality

Functions	Existing	Potential
1. Water attenuation	<input type="checkbox"/>	<input type="checkbox"/>
2. Reduce air pollution	<input type="checkbox"/>	<input type="checkbox"/>
3. Reduce noise pollution	<input type="checkbox"/>	<input type="checkbox"/>
4. Biodiversity/wildlife enhancement	<input type="checkbox"/>	<input type="checkbox"/>
5. Cultural heritage	<input type="checkbox"/>	<input type="checkbox"/>
6. Visual enhancement	<input type="checkbox"/>	<input type="checkbox"/>
7. Space for people/informal recreation	<input type="checkbox"/>	<input type="checkbox"/>
8. Play	<input type="checkbox"/>	<input type="checkbox"/>
9. Food growing	<input type="checkbox"/>	<input type="checkbox"/>
10. Separation function	<input type="checkbox"/>	<input type="checkbox"/>

Site ID: 152

Site Name: Roding Valley North Playing Field

Primary Typology: Outdoor sports facilities

Quality and Value Summary

Quality Scores

Section A - Baseline Assessment

Section B - Field Assessment

Section C - Play Provision:

Section D - Active Recreation/
Sports Provision

Section E - Multi-Functionality

Overall Quality Score:

Value Scores

Section A - Baseline Assessment

Section B - Field Assessment

Section C - Play Provision:

Section D - Active Recreation/
Sports Provision

Section E - Multi-Functionality

Overall Value Score:

Site ID: 153

Site Name: Wanstead Rugby Club Sports Ground

Primary Typology: Outdoor sports facilities

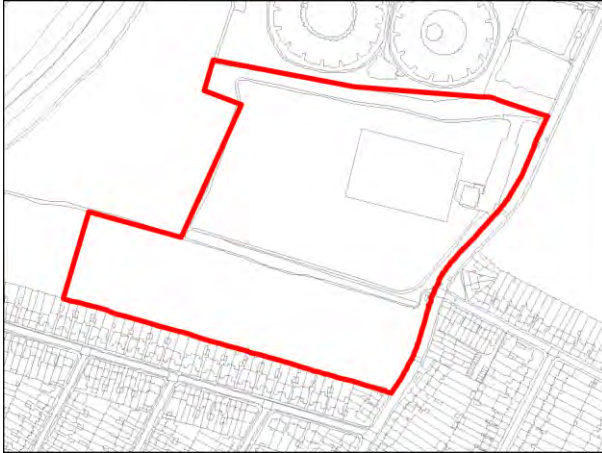
Section A - Survey Information

Date of audit: 08/04/2016

Time spent surveying: 1.0hours

Surveyor: TB

Survey site access: Part site



Questions that contribute to the Quality score are in green

Questions that contribute to the Value score are in Yellow

Baseline Assessment - Site Information

Site ID: 153

Typology: Outdoor sports facilities

Site name: Wanstead Rugby Club Sports Ground

Analysis Area: South Woodford

Easting: 542031

Area (Ha): 9.01

Northing: 190773

Baseline Assessment - Planning Designation

National (Statutory) - Score of 3 if present

- Listed building
- Scheduled Monument
- Site of Special Scientific Interest (SSSI)
- National Nature Reserve (NNR)
- Green Belt
- Public Footpath
- AONB
- SPA
- SAC
- Ramsar
- World Heritage Site (and buffer)

Regional - Score of 2 if present

- Site of Importance for Nature Conservation (SINC)
- MOL
- Green Chain
- Regionally Important Geological and Geomorphological Site

Local - Score of 1 if present

- Conservation Area
- Local Nature Reserve
- Locally Listed Building
- Historic Landscape Archaeological Priority Zone

National (Non-statutory) - Score of 3 if present

Site ID: 153

Site Name: Wanstead Rugby Club Sports Ground

Primary Typology: Outdoor sports facilities

- EH Register of Historic Parks and Gardens
- Sustrans Cycle Routes
- Within a Flood Risk Zone

Community Involvement

Is there a 'Friends of' group for this site +1

Name of group:

Is there a programme of activities / events that +1

If so, score the quality of the events programme:

Management

Is there a full-time staff presence on site? +1

Has the site achieved a Green Flag award? +3

Has the site achieved a Green Pennant award? +3

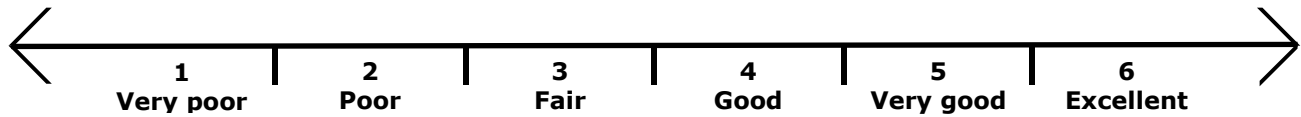
Has the site achieved a Green Heritage award? +3

Site ID: 153

Site Name: Wanstead Rugby Club Sports Ground

Primary Typology: Outdoor sports facilities

Section B - Field Assessment



A: Welcoming place

- 1. Welcoming:
- 2. Good and safe access:
- 3. Signage:
- 4. Equal access for all:
- 5. Site access:

B: Healthy, safe and secure

- 6. Safe equipment and facilities:
- 7. Personal security in open space:
- 8. Dog fouling:
- 9. Appropriate provision of facilities:
- 10. Quality of facilities:

C: Clean and well maintained

- 11. Litter and waste management:
- 12. Grounds maintenance and horticulture:
- 13. Building and infrastructure maintenance:

D: Sustainability

- 14. Environmental sustainability:
- 15. Waste minimisation:
- 16. Arboriculture and woodland management:

E: Conservation and heritage

- 17. Conservation of natural features, wild fauna and flora:
- 18. Conservation of landscape features:
- 19. Conservation of buildings and structures:
- 20. Structural townscape role:

F: Community involvement

- 21. Community involvement in management and development:
- 22. Appropriate provision for community:

G: Marketing

- 23. Marketing and promotion:
- 24. Provision of appropriate information:
- 25. Provision of appropriate educational / information:

H: Comments

The site is divided into several parts; rugby pitches, cricket club, private nature reserve and fishing lakes

Site ID: 153

Site Name: Wanstead Rugby Club Sports Ground

Primary Typology: Outdoor sports facilities

Section C - Play Provision

1. If a play area is within site, please note type (if known):

2. Is there play equipment on site?

If so;

3. How many separate items of equipment? **+1 for each item**

4. Which age groups are catered for? (+1 each)

A. Under 5 years

B. 5 to 11 years

C. Over 11 years

5. Which play activities are provided for? (+1 each)

A. Balancing

D. Sliding

G. Rotating

J. Counting

B. Rocking

E. Social Play

H. Jumping

K. Touching

C. Climbing / Agility

F. Swinging

I. Viewing

6. Is there impact absorbant surfacing around the equipment? **+1**

7. Is the play area fenced off from the rest of the open space? **+1**

If so;

8. Are there benches within the enclosure? **+1**

9. Are there litter bins within the enclosure? **+1**

10. Are gates outward opening? **+1**

11. Are gates self closing? **+1**

12. Is there a play area notice at the entrance stating dog free, children only and emergencycontacts? **+1**

13. Is there space within the enclosure, separate from the equipped area, for informal play/ general? **+1**

14. Overall condition of play equipment (Score 1-3)

15. Is there other provision for play on site **+1**

16. If so, what? (Note condition for each feature, score 1-5)

A. MUGA

B. Interactive water play feature

C. Rebound wall

D. Skateboarding ramps

E. Youth shelter

F. Other

G. Overall condition of other play provision

17. Tick if scope for enhancement?

Site ID: 153

Site Name: Wanstead Rugby Club Sports Ground

Primary Typology: Outdoor sports facilities

Section D - Active recreation / sport provision

Is this part of the site accessible?

Note - the number and condition score for each type of facility present on the site (score 1 - 3)

	No.	Score	Details (e.g. pitch surface)
1. Athletics track	<input type="text"/>	<input type="text"/>	<input type="text"/>
2. Football pitch (full size)	<input type="text"/>	<input type="text"/>	<input type="text"/>
3. Football pitch (junior)	<input type="text"/>	<input type="text"/>	<input type="text"/>
4. Rugby pitch	<input type="text" value="4"/>	<input type="text" value="2"/>	flood lights on main pitch
5. Cricket pitch	<input type="text"/>	<input type="text"/>	<input type="text"/>
6. Outdoor bowls	<input type="text"/>	<input type="text"/>	<input type="text"/>
7. Other pitch	<input type="text"/>	<input type="text"/>	<input type="text"/>
8. Golf	<input type="text"/>	<input type="text"/>	<input type="text"/>
9. Other facilities	<input type="text"/>	<input type="text"/>	<input type="text"/>

Tick if scope for enhancement

Evidence of informal recreational use

10. What evidence of informal recreation was apparent at the time of the audit? **+1 each**

- | | |
|--|---|
| <input checked="" type="checkbox"/> a. Walking / dog walking | <input type="checkbox"/> e. Desire lines |
| <input type="checkbox"/> b. Children's play | <input type="checkbox"/> f. Horse riding |
| <input type="checkbox"/> c. Teenagers 'hanging out' | <input type="checkbox"/> g. Skateboarding |
| <input type="checkbox"/> d. Sitting / relaxing | <input type="checkbox"/> h. Cycling |

i. Other:

j: Overall provision for information recreation (score 1-3):

Tick if scope for enhancement

Basic amenities / site furniture provision

+1 each	Score (1-3)	+1 each	Score (1-3)
<input checked="" type="checkbox"/> 27. Operational toilets	<input type="text" value="2"/>	<input checked="" type="checkbox"/> 35. Dog bins	<input type="text" value="1"/>
<input type="checkbox"/> 28. Disabled toilets	<input type="text"/>	<input type="checkbox"/> 36. Seating	<input type="text"/>
<input checked="" type="checkbox"/> 29. Staff office	<input type="text" value="2"/>	<input type="checkbox"/> 37. Nature trail	<input type="text"/>
<input checked="" type="checkbox"/> 30. Onsite car parking	<input type="text" value="2"/>	<input type="checkbox"/> 38. Trim trail	<input type="text"/>
<input checked="" type="checkbox"/> 31. Offsite car parking	<input type="text" value="1"/>	<input type="checkbox"/> 39. Drinking water fountain	<input type="text"/>
<input checked="" type="checkbox"/> 32. Cafe	<input type="text" value="1"/>	<input type="checkbox"/> 40. Lifebelts	<input type="text"/>
<input type="checkbox"/> 33. Community centre	<input type="text"/>	<input type="checkbox"/> 41. Public telephone	<input type="text"/>
<input checked="" type="checkbox"/> 34. Litter bins	<input type="text" value="1"/>	<input type="checkbox"/> 42. Cycle parking	<input type="text"/>

43. Other basic amenities:

Tick if scope for enhancement

Site ID: 153

Site Name: Wanstead Rugby Club Sports Ground

Primary Typology: Outdoor sports facilities

Section E - Multi-Functionality

Functions	Existing	Potential
1. Water attenuation	<input checked="" type="checkbox"/>	<input checked="" type="checkbox"/>
2. Reduce air pollution	<input checked="" type="checkbox"/>	<input checked="" type="checkbox"/>
3. Reduce noise pollution	<input type="checkbox"/>	<input checked="" type="checkbox"/>
4. Biodiversity/wildlife enhancement	<input checked="" type="checkbox"/>	<input checked="" type="checkbox"/>
5. Cultural heritage	<input type="checkbox"/>	<input type="checkbox"/>
6. Visual enhancement	<input type="checkbox"/>	<input checked="" type="checkbox"/>
7. Space for people/informal recreation	<input checked="" type="checkbox"/>	<input checked="" type="checkbox"/>
8. Play	<input type="checkbox"/>	<input checked="" type="checkbox"/>
9. Food growing	<input type="checkbox"/>	<input checked="" type="checkbox"/>
10. Separation function	<input type="checkbox"/>	<input checked="" type="checkbox"/>

Site ID: 153

Site Name: Wanstead Rugby Club Sports Ground

Primary Typology: Outdoor sports facilities

Quality and Value Summary

Quality Scores

Section A - Baseline Assessment

Section B - Field Assessment

Section C - Play Provision:

Section D - Active Recreation/
Sports Provision

Section E - Multi-Functionality

Overall Quality Score:

Value Scores

Section A - Baseline Assessment

Section B - Field Assessment

Section C - Play Provision:

Section D - Active Recreation/
Sports Provision

Section E - Multi-Functionality

Overall Value Score:

Site ID: 154 Site Name: Roding Valley Cemetery

Primary Typology: Cemeteries and churchyards

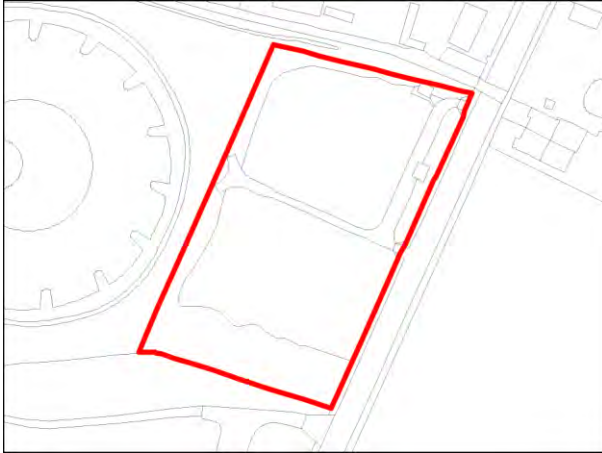
Section A - Survey Information

Date of audit: 07/04/2016

Time spent surveying: 5mins

Surveyor: MP

Survey site access: Whole site



Questions that contribute to the Quality score are in green

Questions that contribute to the Value score are in Yellow

Baseline Assessment - Site Information

Site ID: 154

Typology: Cemeteries and churchyards

Site name: Roding Valley Cemetery

Analysis Area: South Woodford

Easting: 542287

Area (Ha): 0.80

Northing: 190793

Baseline Assessment - Planning Designation

National (Statutory) - Score of 3 if present

- Listed building
- Scheduled Monument
- Site of Special Scientific Interest (SSSI)
- National Nature Reserve (NNR)
- Green Belt
- Public Footpath
- AONB
- SPA
- SAC
- Ramsar
- World Heritage Site (and buffer)

National (Non-statutory) - Score of 3 if present

Regional - Score of 2 if present

- Site of Importance for Nature Conservation (SINC)
- MOL
- Green Chain
- Regionally Important Geological and Geomorphological Site

Local - Score of 1 if present

- Conservation Area
- Local Nature Reserve
- Locally Listed Building
- Historic Landscape Archaeological Priority Zone

Site ID:

154

Site Name:

Roding Valley Cemetery

Primary Typology:

Cemeteries and churchyards

- EH Register of Historic Parks and Gardens**
- Sustrans Cycle Routes**
- Within a Flood Risk Zone**

Community Involvement

Is there a 'Friends of' group for this site **+1**

Name of group:

Is there a programme of activities / events that **+1**

If so, score the quality of the events programme:

Management

Is there a full-time staff presence on site? **+1**

Has the site achieved a Green Flag award? **+3**

Has the site achieved a Green Pennant award? **+3**

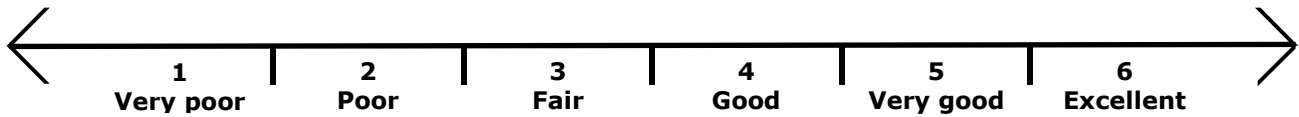
Has the site achieved a Green Heritage award? **+3**

Site ID: 154

Site Name: Roding Valley Cemetery

Primary Typology: Cemeteries and churchyards

Section B - Field Assessment



A: Welcoming place

- 1. Welcoming:
- 2. Good and safe access:
- 3. Signage:
- 4. Equal access for all:
- 5. Site access:

B: Healthy, safe and secure

- 6. Safe equipment and facilities:
- 7. Personal security in open space:
- 8. Dog fouling:
- 9. Appropriate provision of facilities:
- 10. Quality of facilities:

C: Clean and well maintained

- 11. Litter and waste management:
- 12. Grounds maintenance and horticulture:
- 13. Building and infrastructure maintenance:

D: Sustainability

- 14. Environmental sustainability:
- 15. Waste minimisation:
- 16. Arboriculture and woodland management:

E: Conservation and heritage

- 17. Conservation of natural features, wild fauna and flora:
- 18. Conservation of landscape features:
- 19. Conservation of buildings and structures:
- 20. Structural townscape role:

F: Community involvement

- 21. Community involvement in management and development:
- 22. Appropriate provision for community:

G: Marketing

- 23. Marketing and promotion:
- 24. Provision of appropriate information:
- 25. Provision of appropriate educational / information:

H: Comments

Site ID: 154

Site Name: Roding Valley Cemetery

Primary Typology: Cemeteries and churchyards

Section C - Play Provision

1. If a play area is within site, please note type (if known):

2. Is there play equipment on site?

If so;

3. How many separate items of equipment? **+1 for each item**

4. Which age groups are catered for? (+1 each)

A. Under 5 years

B. 5 to 11 years

C. Over 11 years

5. Which play activities are provided for? (+1 each)

A. Balancing

D. Sliding

G. Rotating

J. Counting

B. Rocking

E. Social Play

H. Jumping

K. Touching

C. Climbing / Agility

F. Swinging

I. Viewing

6. Is there impact absorbant surfacing around the equipment? **+1**

7. Is the play area fenced off from the rest of the open space? **+1**

If so;

8. Are there benches within the enclosure? **+1**

9. Are there litter bins within the enclosure? **+1**

10. Are gates outward opening? **+1**

11. Are gates self closing? **+1**

12. Is there a play area notice at the entrance stating dog free, children only and emergencycontacts? **+1**

13. Is there space within the enclosure, separate from the equipped area, for informal play/ general? **+1**

14. Overall condition of play equipment (Score 1-3)

15. Is there other provision for play on site **+1**

16. If so, what? (Note condition for each feature, score 1-5)

A. MUGA

B. Interactive water play feature

C. Rebound wall

D. Skateboarding ramps

E. Youth shelter

F. Other

G. Overall condition of other play provision

17. Tick if scope for enhancement?

Site ID: 154

Site Name: Roding Valley Cemetery

Primary Typology: Cemeteries and churchyards

Section D - Active recreation / sport provision

Is this part of the site accessible?

Note - the number and condition score for each type of facility present on the site (score 1 - 3)

	No.	Score	Details (e.g. pitch surface)
1. Athletics track	<input type="text"/>	<input type="text"/>	<input type="text"/>
2. Football pitch (full size)	<input type="text"/>	<input type="text"/>	<input type="text"/>
3. Football pitch (junior)	<input type="text"/>	<input type="text"/>	<input type="text"/>
4. Rugby pitch	<input type="text"/>	<input type="text"/>	<input type="text"/>
5. Cricket pitch	<input type="text"/>	<input type="text"/>	<input type="text"/>
6. Outdoor bowls	<input type="text"/>	<input type="text"/>	<input type="text"/>
7. Other pitch	<input type="text"/>	<input type="text"/>	<input type="text"/>
8. Golf	<input type="text"/>	<input type="text"/>	<input type="text"/>
9. Other facilities	<input type="text"/>	<input type="text"/>	<input type="text"/>

Tick if scope for enhancement

Evidence of informal recreational use

10. What evidence of informal recreation was apparent at the time of the audit? **+1 each**

- a. Walking / dog walking
- b. Children's play
- c. Teenagers 'hanging out'
- d. Sitting / relaxing
- e. Desire lines
- f. Horse riding
- g. Skateboarding
- h. Cycling

i. Other:

j: Overall provision for information recreation (score 1-3):

Tick if scope for enhancement

Basic amenities / site furniture provision

+1 each	Score (1-3)	+1 each	Score (1-3)
<input type="checkbox"/> 27. Operational toilets	<input type="text"/>	<input type="checkbox"/> 35. Dog bins	<input type="text"/>
<input type="checkbox"/> 28. Disabled toilets	<input type="text"/>	<input type="checkbox"/> 36. Seating	<input type="text"/>
<input type="checkbox"/> 29. Staff office	<input type="text"/>	<input type="checkbox"/> 37. Nature trail	<input type="text"/>
<input type="checkbox"/> 30. Onsite car parking	<input type="text"/>	<input type="checkbox"/> 38. Trim trail	<input type="text"/>
<input type="checkbox"/> 31. Offsite car parking	<input type="text"/>	<input type="checkbox"/> 39. Drinking water fountain	<input type="text"/>
<input type="checkbox"/> 32. Cafe	<input type="text"/>	<input type="checkbox"/> 40. Lifebelts	<input type="text"/>
<input type="checkbox"/> 33. Community centre	<input type="text"/>	<input type="checkbox"/> 41. Public telephone	<input type="text"/>
<input type="checkbox"/> 34. Litter bins	<input type="text"/>	<input type="checkbox"/> 42. Cycle parking	<input type="text"/>

43. Other basic amenities:

Tick if scope for enhancement

Site ID: 154

Site Name: Roding Valley Cemetery

Primary Typology: Cemeteries and churchyards

Section E - Multi-Functionality

Functions	Existing	Potential
1. Water attenuation	<input type="checkbox"/>	<input checked="" type="checkbox"/>
2. Reduce air pollution	<input type="checkbox"/>	<input checked="" type="checkbox"/>
3. Reduce noise pollution	<input type="checkbox"/>	<input type="checkbox"/>
4. Biodiversity/wildlife enhancement	<input checked="" type="checkbox"/>	<input checked="" type="checkbox"/>
5. Cultural heritage	<input type="checkbox"/>	<input checked="" type="checkbox"/>
6. Visual enhancement	<input type="checkbox"/>	<input checked="" type="checkbox"/>
7. Space for people/informal recreation	<input type="checkbox"/>	<input type="checkbox"/>
8. Play	<input type="checkbox"/>	<input type="checkbox"/>
9. Food growing	<input type="checkbox"/>	<input type="checkbox"/>
10. Separation function	<input type="checkbox"/>	<input type="checkbox"/>

Site ID: 154

Site Name: Roding Valley Cemetery

Primary Typology: Cemeteries and churchyards

Quality and Value Summary

Quality Scores

Section A - Baseline Assessment

Section B - Field Assessment

Section C - Play Provision:

Section D - Active Recreation/
Sports Provision

Section E - Multi-Functionality

Overall Quality Score:

Value Scores

Section A - Baseline Assessment

Section B - Field Assessment

Section C - Play Provision:

Section D - Active Recreation/
Sports Provision

Section E - Multi-Functionality

Overall Value Score:

Site ID: 155 Site Name: Allotment Gardens

Primary Typology: Allotments

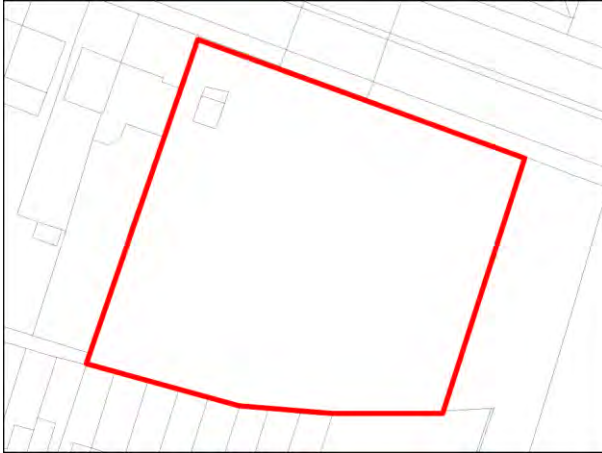
Section A - Survey Information

Date of audit: 08/04/2016

Time spent surveying: 10mins

Surveyor: TB

Survey site access: No access



Questions that contribute to the Quality score are in green

Questions that contribute to the Value score are in Yellow

Baseline Assessment - Site Information

Site ID: 155

Typology: Allotments

Site name: Allotment Gardens

Analysis Area: South Woodford

Easting: 540784

Area (Ha): 0.24

Northing: 191359

Baseline Assessment - Planning Designation

National (Statutory) - Score of 3 if present

- Listed building
- Scheduled Monument
- Site of Special Scientific Interest (SSSI)
- National Nature Reserve (NNR)
- Green Belt
- Public Footpath
- AONB
- SPA
- SAC
- Ramsar
- World Heritage Site (and buffer)

Regional - Score of 2 if present

- Site of Importance for Nature Conservation (SINC)
- MOL
- Green Chain
- Regionally Important Geological and Geomorphological Site

Local - Score of 1 if present

- Conservation Area
- Local Nature Reserve
- Locally Listed Building
- Historic Landscape Archaeological Priority Zone

National (Non-statutory) - Score of 3 if present

Site ID:

155

Site Name:

Allotment Gardens

Primary Typology:

Allotments

EH Register of Historic Parks and Gardens

Sustrans Cycle Routes

Within a Flood Risk Zone

Community Involvement

Is there a 'Friends of' group for this site **+1**

Name of group:

Is there a programme of activities / events that **+1**

If so, score the quality of the events programme:

Management

Is there a full-time staff presence on site? **+1**

Has the site achieved a Green Flag award? **+3**

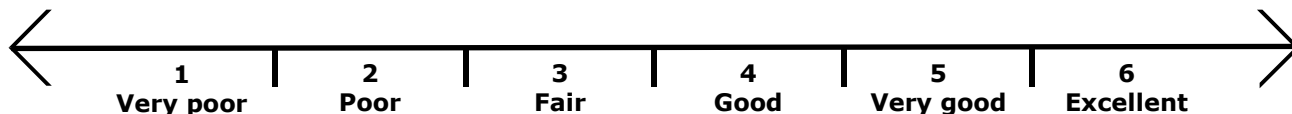
Has the site achieved a Green Pennant award? **+3**

Has the site achieved a Green Heritage award? **+3**

Site ID: 155 Site Name: Allotment Gardens

Primary Typology: Allotments

Section B - Field Assessment



A: Welcoming place

- 1. Welcoming:
- 2. Good and safe access:
- 3. Signage:
- 4. Equal access for all:
- 5. Site access:

C: Clean and well maintained

- 11. Litter and waste management:
- 12. Grounds maintenance and horticulture:
- 13. Building and infrastructure maintenance:

E: Conservation and heritage

- 17. Conservation of natural features, wild fauna and flora:
- 18. Conservation of landscape features:
- 19. Conservation of buildings and structures:
- 20. Structural townscape role:

G: Marketing

- 23. Marketing and promotion:
- 24. Provision of appropriate information:
- 25. Provision of appropriate educational / information:

B: Healthy, safe and secure

- 6. Safe equipment and facilities:
- 7. Personal security in open space:
- 8. Dog fouling:
- 9. Appropriate provision of facilities:
- 10. Quality of facilities:

D: Sustainability

- 14. Environmental sustainability:
- 15. Waste minimisation:
- 16. Arboriculture and woodland management:

F: Community involvement

- 21. Community involvement in management and development:
- 22. Appropriate provision for community:

H: Comments

Site ID: 155

Site Name: Allotment Gardens

Primary Typology: Allotments

Section C - Play Provision

1. If a play area is within site, please note type (if known):

2. Is there play equipment on site?

If so;

3. How many separate items of equipment? **+1 for each item**

4. Which age groups are catered for? (+1 each)

A. Under 5 years

B. 5 to 11 years

C. Over 11 years

5. Which play activities are provided for? (+1 each)

A. Balancing

D. Sliding

G. Rotating

J. Counting

B. Rocking

E. Social Play

H. Jumping

K. Touching

C. Climbing / Agility

F. Swinging

I. Viewing

6. Is there impact absorbant surfacing around the equipment? **+1**

7. Is the play area fenced off from the rest of the open space? **+1**

If so;

8. Are there benches within the enclosure? **+1**

9. Are there litter bins within the enclosure? **+1**

10. Are gates outward opening? **+1**

11. Are gates self closing? **+1**

12. Is there a play area notice at the entrance stating dog free, children only and emergencycontacts? **+1**

13. Is there space within the enclosure, separate from the equipped area, for informal play/ general? **+1**

14. Overall condition of play equipment (Score 1-3)

15. Is there other provision for play on site **+1**

16. If so, what? (Note condition for each feature, score 1-5)

A. MUGA

B. Interactive water play feature

C. Rebound wall

D. Skateboarding ramps

E. Youth shelter

F. Other

G. Overall condition of other play provision

17. Tick if scope for enhancement?

Site ID: 155

Site Name: Allotment Gardens

Primary Typology: Allotments

Section D - Active recreation / sport provision

Is this part of the site accessible?

Note - the number and condition score for each type of facility present on the site (score 1 - 3)

	No.	Score	Details (e.g. pitch surface)
1. Athletics track	<input type="text"/>	<input type="text"/>	<input type="text"/>
2. Football pitch (full size)	<input type="text"/>	<input type="text"/>	<input type="text"/>
3. Football pitch (junior)	<input type="text"/>	<input type="text"/>	<input type="text"/>
4. Rugby pitch	<input type="text"/>	<input type="text"/>	<input type="text"/>
5. Cricket pitch	<input type="text"/>	<input type="text"/>	<input type="text"/>
6. Outdoor bowls	<input type="text"/>	<input type="text"/>	<input type="text"/>
7. Other pitch	<input type="text"/>	<input type="text"/>	<input type="text"/>
8. Golf	<input type="text"/>	<input type="text"/>	<input type="text"/>
9. Other facilities	<input type="text"/>	<input type="text"/>	<input type="text"/>

Tick if scope for enhancement

Evidence of informal recreational use

10. What evidence of informal recreation was apparent at the time of the audit? **+1 each**

- | | |
|--|---|
| <input checked="" type="checkbox"/> a. Walking / dog walking | <input type="checkbox"/> e. Desire lines |
| <input type="checkbox"/> b. Children's play | <input type="checkbox"/> f. Horse riding |
| <input type="checkbox"/> c. Teenagers 'hanging out' | <input type="checkbox"/> g. Skateboarding |
| <input checked="" type="checkbox"/> d. Sitting / relaxing | <input type="checkbox"/> h. Cycling |

i. Other:

j: Overall provision for information recreation (score 1-3):

Tick if scope for enhancement

Basic amenities / site furniture provision

+1 each	Score (1-3)	+1 each	Score (1-3)
<input type="checkbox"/> 27. Operational toilets	<input type="text"/>	<input type="checkbox"/> 35. Dog bins	<input type="text"/>
<input type="checkbox"/> 28. Disabled toilets	<input type="text"/>	<input checked="" type="checkbox"/> 36. Seating	<input type="text" value="1"/>
<input type="checkbox"/> 29. Staff office	<input type="text"/>	<input type="checkbox"/> 37. Nature trail	<input type="text"/>
<input type="checkbox"/> 30. Onsite car parking	<input type="text"/>	<input type="checkbox"/> 38. Trim trail	<input type="text"/>
<input checked="" type="checkbox"/> 31. Offsite car parking	<input type="text" value="2"/>	<input type="checkbox"/> 39. Drinking water fountain	<input type="text"/>
<input type="checkbox"/> 32. Cafe	<input type="text"/>	<input type="checkbox"/> 40. Lifebelts	<input type="text"/>
<input type="checkbox"/> 33. Community centre	<input type="text"/>	<input type="checkbox"/> 41. Public telephone	<input type="text"/>
<input checked="" type="checkbox"/> 34. Litter bins	<input type="text" value="1"/>	<input type="checkbox"/> 42. Cycle parking	<input type="text"/>

43. Other basic amenities:

Tick if scope for enhancement

Site ID: 155

Site Name: Allotment Gardens

Primary Typology: Allotments

Section E - Multi-Functionality

Functions	Existing	Potential
1. Water attenuation	<input type="checkbox"/>	<input checked="" type="checkbox"/>
2. Reduce air pollution	<input type="checkbox"/>	<input checked="" type="checkbox"/>
3. Reduce noise pollution	<input type="checkbox"/>	<input checked="" type="checkbox"/>
4. Biodiversity/wildlife enhancement	<input checked="" type="checkbox"/>	<input checked="" type="checkbox"/>
5. Cultural heritage	<input type="checkbox"/>	<input type="checkbox"/>
6. Visual enhancement	<input type="checkbox"/>	<input checked="" type="checkbox"/>
7. Space for people/informal recreation	<input type="checkbox"/>	<input checked="" type="checkbox"/>
8. Play	<input type="checkbox"/>	<input type="checkbox"/>
9. Food growing	<input checked="" type="checkbox"/>	<input checked="" type="checkbox"/>
10. Separation function	<input type="checkbox"/>	<input checked="" type="checkbox"/>

Site ID: 155

Site Name: Allotment Gardens

Primary Typology: Allotments

Quality and Value Summary

Quality Scores

Section A - Baseline Assessment

Section B - Field Assessment

Section C - Play Provision:

Section D - Active Recreation/
Sports Provision

Section E - Multi-Functionality

Overall Quality Score:

Value Scores

Section A - Baseline Assessment

Section B - Field Assessment

Section C - Play Provision:

Section D - Active Recreation/
Sports Provision

Section E - Multi-Functionality

Overall Value Score:

Site ID: 156 Site Name: Broomhill Court

Primary Typology: Amenity greenspace

Section A - Survey Information

Date of audit: 08/04/2016

Time spent surveying:

Surveyor: AG

Survey site access: Part site



Questions that contribute to the Quality score are in green

Questions that contribute to the Value score are in Yellow

Baseline Assessment - Site Information

Site ID: 156

Typology: Amenity greenspace

Site name: Broomhill Court

Analysis Area: South Woodford

Easting: 540235

Area (Ha): 0.36

Northing: 191910

Baseline Assessment - Planning Designation

National (Statutory) - Score of 3 if present

- Listed building
- Scheduled Monument
- Site of Special Scientific Interest (SSSI)
- National Nature Reserve (NNR)
- Green Belt
- Public Footpath
- AONB
- SPA
- SAC
- Ramsar
- World Heritage Site (and buffer)

Regional - Score of 2 if present

- Site of Importance for Nature Conservation (SINC)
- MOL
- Green Chain
- Regionally Important Geological and Geomorphological Site

Local - Score of 1 if present

- Conservation Area
- Local Nature Reserve
- Locally Listed Building
- Historic Landscape Archaeological Priority Zone

National (Non-statutory) - Score of 3 if present

Site ID:

156

Site Name:

Broomhill Court

Primary Typology:

Amenity greenspace

- EH Register of Historic Parks and Gardens
- Sustrans Cycle Routes
- Within a Flood Risk Zone

Community Involvement

Is there a 'Friends of' group for this site +1

Name of group:

Is there a programme of activities / events that +1

If so, score the quality of the events programme:

Management

Is there a full-time staff presence on site? +1

Has the site achieved a Green Flag award? +3

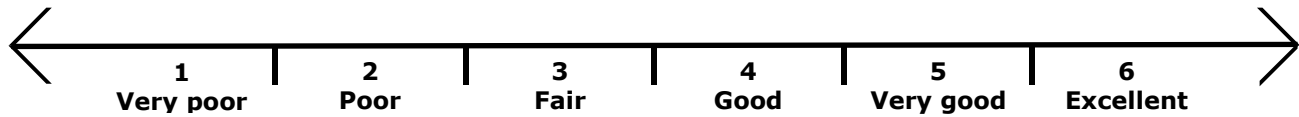
Has the site achieved a Green Pennant award? +3

Has the site achieved a Green Heritage award? +3

Site ID: 156 Site Name: Broomhill Court

Primary Typology: Amenity greenspace

Section B - Field Assessment



A: Welcoming place

- 1. Welcoming:
- 2. Good and safe access:
- 3. Signage:
- 4. Equal access for all:
- 5. Site access:

C: Clean and well maintained

- 11. Litter and waste management:
- 12. Grounds maintenance and horticulture:
- 13. Building and infrastructure maintenance:

E: Conservation and heritage

- 17. Conservation of natural features, wild fauna and flora:
- 18. Conservation of landscape features:
- 19. Conservation of buildings and structures:
- 20. Structural townscape role:

G: Marketing

- 23. Marketing and promotion:
- 24. Provision of appropriate information:
- 25. Provision of appropriate educational / information:

B: Healthy, safe and secure

- 6. Safe equipment and facilities:
- 7. Personal security in open space:
- 8. Dog fouling:
- 9. Appropriate provision of facilities:
- 10. Quality of facilities:

D: Sustainability

- 14. Environmental sustainability:
- 15. Waste minimisation:
- 16. Arboriculture and woodland management:

F: Community involvement

- 21. Community involvement in management and development:
- 22. Appropriate provision for community:

H: Comments

Site ID: 156

Site Name: Broomhill Court

Primary Typology: Amenity greenspace

Section C - Play Provision

1. If a play area is within site, please note type (if known):

2. Is there play equipment on site?

If so;

3. How many separate items of equipment? **+1 for each item**

4. Which age groups are catered for? (+1 each)

A. Under 5 years

B. 5 to 11 years

C. Over 11 years

5. Which play activities are provided for? (+1 each)

A. Balancing

D. Sliding

G. Rotating

J. Counting

B. Rocking

E. Social Play

H. Jumping

K. Touching

C. Climbing / Agility

F. Swinging

I. Viewing

6. Is there impact absorbant surfacing around the equipment? **+1**

7. Is the play area fenced off from the rest of the open space? **+1**

If so;

8. Are there benches within the enclosure? **+1**

9. Are there litter bins within the enclosure? **+1**

10. Are gates outward opening? **+1**

11. Are gates self closing? **+1**

12. Is there a play area notice at the entrance stating dog free, children only and emergencycontacts? **+1**

13. Is there space within the enclosure, separate from the equipped area, for informal play/ general? **+1**

14. Overall condition of play equipment (Score 1-3)

15. Is there other provision for play on site **+1**

16. If so, what? (Note condition for each feature, score 1-5)

A. MUGA

B. Interactive water play feature

C. Rebound wall

D. Skateboarding ramps

E. Youth shelter

F. Other

G. Overall condition of other play provision

17. Tick if scope for enhancement?

Site ID: 156 Site Name: Broomhill Court

Primary Typology: Amenity greenspace

Section D - Active recreation / sport provision

Is this part of the site accessible?

Note - the number and condition score for each type of facility present on the site (score 1 - 3)

	No.	Score	Details (e.g. pitch surface)
1. Athletics track	<input type="text"/>	<input type="text"/>	<input type="text"/>
2. Football pitch (full size)	<input type="text"/>	<input type="text"/>	<input type="text"/>
3. Football pitch (junior)	<input type="text"/>	<input type="text"/>	<input type="text"/>
4. Rugby pitch	<input type="text"/>	<input type="text"/>	<input type="text"/>
5. Cricket pitch	<input type="text"/>	<input type="text"/>	<input type="text"/>
6. Outdoor bowls	<input type="text"/>	<input type="text"/>	<input type="text"/>
7. Other pitch	<input type="text"/>	<input type="text"/>	<input type="text"/>
8. Golf	<input type="text"/>	<input type="text"/>	<input type="text"/>
9. Other facilities	<input type="text"/>	<input type="text"/>	<input type="text"/>

Tick if scope for enhancement

Evidence of informal recreational use

10. What evidence of informal recreation was apparent at the time of the audit? **+1 each**

- | | |
|--|---|
| <input checked="" type="checkbox"/> a. Walking / dog walking | <input type="checkbox"/> e. Desire lines |
| <input type="checkbox"/> b. Children's play | <input type="checkbox"/> f. Horse riding |
| <input type="checkbox"/> c. Teenagers 'hanging out' | <input type="checkbox"/> g. Skateboarding |
| <input type="checkbox"/> d. Sitting / relaxing | <input type="checkbox"/> h. Cycling |

i. Other:

j: Overall provision for information recreation (score 1-3):

Tick if scope for enhancement

Basic amenities / site furniture provision

+1 each	Score (1-3)	+1 each	Score (1-3)
<input type="checkbox"/> 27. Operational toilets	<input type="text"/>	<input type="checkbox"/> 35. Dog bins	<input type="text"/>
<input type="checkbox"/> 28. Disabled toilets	<input type="text"/>	<input type="checkbox"/> 36. Seating	<input type="text"/>
<input type="checkbox"/> 29. Staff office	<input type="text"/>	<input type="checkbox"/> 37. Nature trail	<input type="text"/>
<input type="checkbox"/> 30. Onsite car parking	<input type="text"/>	<input type="checkbox"/> 38. Trim trail	<input type="text"/>
<input type="checkbox"/> 31. Offsite car parking	<input type="text"/>	<input type="checkbox"/> 39. Drinking water fountain	<input type="text"/>
<input type="checkbox"/> 32. Cafe	<input type="text"/>	<input type="checkbox"/> 40. Lifebelts	<input type="text"/>
<input type="checkbox"/> 33. Community centre	<input type="text"/>	<input type="checkbox"/> 41. Public telephone	<input type="text"/>
<input type="checkbox"/> 34. Litter bins	<input type="text" value="1"/>	<input type="checkbox"/> 42. Cycle parking	<input type="text"/>

43. Other basic amenities:

Tick if scope for enhancement

Site ID: 156

Site Name: Broomhill Court

Primary Typology: Amenity greenspace

Section E - Multi-Functionality

Functions	Existing	Potential
1. Water attenuation	<input checked="" type="checkbox"/>	<input checked="" type="checkbox"/>
2. Reduce air pollution	<input type="checkbox"/>	<input type="checkbox"/>
3. Reduce noise pollution	<input type="checkbox"/>	<input type="checkbox"/>
4. Biodiversity/wildlife enhancement	<input type="checkbox"/>	<input checked="" type="checkbox"/>
5. Cultural heritage	<input type="checkbox"/>	<input type="checkbox"/>
6. Visual enhancement	<input type="checkbox"/>	<input type="checkbox"/>
7. Space for people/informal recreation	<input checked="" type="checkbox"/>	<input checked="" type="checkbox"/>
8. Play	<input type="checkbox"/>	<input checked="" type="checkbox"/>
9. Food growing	<input type="checkbox"/>	<input type="checkbox"/>
10. Separation function	<input type="checkbox"/>	<input type="checkbox"/>

Site ID: 156

Site Name: Broomhill Court

Primary Typology: Amenity greenspace

Quality and Value Summary

Quality Scores

Section A - Baseline Assessment

Section B - Field Assessment

Section C - Play Provision:

Section D - Active Recreation/
Sports Provision

Section E - Multi-Functionality

Overall Quality Score:

Value Scores

Section A - Baseline Assessment

Section B - Field Assessment

Section C - Play Provision:

Section D - Active Recreation/
Sports Provision

Section E - Multi-Functionality

Overall Value Score:

Site ID: 157

Site Name: Ray Park

Primary Typology: Parks and gardens

Section A - Survey Information

Date of audit: 08/04/2016

Time spent surveying: 2hours

Surveyor: TB

Survey site access: Part site



Questions that contribute to the Quality score are in green

Questions that contribute to the Value score are in Yellow

Baseline Assessment - Site Information

Site ID: 157

Typology: Parks and gardens

Site name: Ray Park

Analysis Area: South Woodford

Easting: 541743

Area (Ha): 7.60

Northing: 191836

Baseline Assessment - Planning Designation

National (Statutory) - Score of 3 if present

- Listed building
- Scheduled Monument
- Site of Special Scientific Interest (SSSI)
- National Nature Reserve (NNR)
- Green Belt
- Public Footpath
- AONB
- SPA
- SAC
- Ramsar
- World Heritage Site (and buffer)

National (Non-statutory) - Score of 3 if present

Regional - Score of 2 if present

- Site of Importance for Nature Conservation (SINC)
- MOL
- Green Chain
- Regionally Important Geological and Geomorphological Site

Local - Score of 1 if present

- Conservation Area
- Local Nature Reserve
- Locally Listed Building
- Historic Landscape Archaeological Priority Zone

Site ID: 157

Site Name: Ray Park

Primary Typology: Parks and gardens

EH Register of Historic Parks and Gardens

Sustrans Cycle Routes

Within a Flood Risk Zone

Community Involvement

Is there a 'Friends of' group for this site +1

Name of group:

Is there a programme of activities / events that +1

If so, score the quality of the events programme:

Management

Is there a full-time staff presence on site? +1

Has the site achieved a Green Flag award? +3

Has the site achieved a Green Pennant award? +3

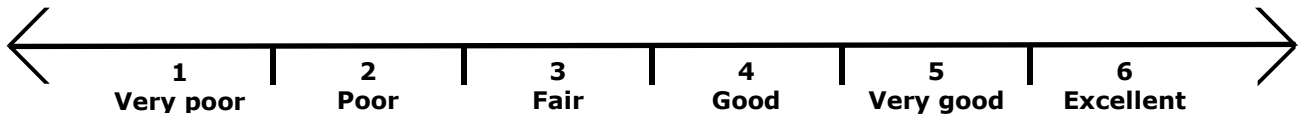
Has the site achieved a Green Heritage award? +3

Site ID: 157

Site Name: Ray Park

Primary Typology: Parks and gardens

Section B - Field Assessment



A: Welcoming place

- 1. Welcoming:
- 2. Good and safe access:
- 3. Signage:
- 4. Equal access for all:
- 5. Site access:

B: Healthy, safe and secure

- 6. Safe equipment and facilities:
- 7. Personal security in open space:
- 8. Dog fouling:
- 9. Appropriate provision of facilities:
- 10. Quality of facilities:

C: Clean and well maintained

- 11. Litter and waste management:
- 12. Grounds maintenance and horticulture:
- 13. Building and infrastructure maintenance:

D: Sustainability

- 14. Environmental sustainability:
- 15. Waste minimisation:
- 16. Arboriculture and woodland management:

E: Conservation and heritage

- 17. Conservation of natural features, wild fauna and flora:
- 18. Conservation of landscape features:
- 19. Conservation of buildings and structures:
- 20. Structural townscape role:

F: Community involvement

- 21. Community involvement in management and development:
- 22. Appropriate provision for community:

G: Marketing

- 23. Marketing and promotion:
- 24. Provision of appropriate information:
- 25. Provision of appropriate educational / information:

H: Comments

Site ID: 157

Site Name: Ray Park

Primary Typology: Parks and gardens

Section C - Play Provision

1. If a play area is within site, please note type (if known): Local playable space

2. Is there play equipment on site?

If so;

3. How many separate items of equipment? 18 +1 for each item

4. Which age groups are catered for? (+1 each)

A. Under 5 years B. 5 to 11 years C. Over 11 years

5. Which play activities are provided for? (+1 each)

A. Balancing D. Sliding G. Rotating J. Counting
 B. Rocking E. Social Play H. Jumping K. Touching
 C. Climbing / Agility F. Swinging I. Viewing

6. Is there impact absorbant surfacing around the equipment? +1

7. Is the play area fenced off from the rest of the open space? +1

If so;

8. Are there benches within the enclosure? +1

9. Are there litter bins within the enclosure? +1

10. Are gates outward opening? +1

11. Are gates self closing? +1

12. Is there a play area notice at the entrance stating dog free, children only and emergencycontacts? +1

13. Is there space within the enclosure, separate from the equipped area, for informal play/ general? +1

14. Overall condition of play equipment (Score 1-3) 2

15. Is there other provision for play on site +1

16. If so, what? (Note condition for each feature, score 1-5)

A. MUGA 4

B. Interactive water play feature

C. Rebound wall 4

D. Skateboarding ramps

E. Youth shelter

F. Other

G. Overall condition of other play provision 3

17. Tick if scope for enhancement?

Site ID: 157

Site Name: Ray Park

Primary Typology: Parks and gardens

Section D - Active recreation / sport provision

Is this part of the site accessible?

Note - the number and condition score for each type of facility present on the site (score 1 - 3)

	No.	Score	Details (e.g. pitch surface)
1. Athletics track			
2. Football pitch (full size)			
3. Football pitch (junior)			
4. Rugby pitch			
5. Cricket pitch			
6. Outdoor bowls			
7. Other pitch	3	2	tennis x2; basketball x 1
8. Golf			
9. Other facilities			

Tick if scope for enhancement

Evidence of informal recreational use

10. What evidence of informal recreation was apparent at the time of the audit? **+1 each**

- | | |
|--|---|
| <input checked="" type="checkbox"/> a. Walking / dog walking | <input checked="" type="checkbox"/> e. Desire lines |
| <input checked="" type="checkbox"/> b. Children's play | <input type="checkbox"/> f. Horse riding |
| <input checked="" type="checkbox"/> c. Teenagers 'hanging out' | <input type="checkbox"/> g. Skateboarding |
| <input checked="" type="checkbox"/> d. Sitting / relaxing | <input type="checkbox"/> h. Cycling |

i. Other:

j: Overall provision for information recreation (score 1-3):

Tick if scope for enhancement

Basic amenities / site furniture provision

+1 each	Score (1-3)	+1 each	Score (1-3)
<input checked="" type="checkbox"/> 27. Operational toilets	3	<input checked="" type="checkbox"/> 35. Dog bins	2
<input checked="" type="checkbox"/> 28. Disabled toilets	3	<input checked="" type="checkbox"/> 36. Seating	2
<input checked="" type="checkbox"/> 29. Staff office	2	<input checked="" type="checkbox"/> 37. Nature trail	3
<input checked="" type="checkbox"/> 30. Onsite car parking	2	<input type="checkbox"/> 38. Trim trail	
<input type="checkbox"/> 31. Offsite car parking		<input type="checkbox"/> 39. Drinking water fountain	
<input checked="" type="checkbox"/> 32. Cafe	3	<input type="checkbox"/> 40. Lifebelts	
<input type="checkbox"/> 33. Community centre		<input type="checkbox"/> 41. Public telephone	
<input checked="" type="checkbox"/> 34. Litter bins	2	<input type="checkbox"/> 42. Cycle parking	2

43. Other basic amenities:

Tick if scope for enhancement

Site ID: 157

Site Name: Ray Park

Primary Typology: Parks and gardens

Section E - Multi-Functionality

Functions	Existing	Potential
1. Water attenuation	<input type="checkbox"/>	<input checked="" type="checkbox"/>
2. Reduce air pollution	<input checked="" type="checkbox"/>	<input checked="" type="checkbox"/>
3. Reduce noise pollution	<input type="checkbox"/>	<input checked="" type="checkbox"/>
4. Biodiversity/wildlife enhancement	<input checked="" type="checkbox"/>	<input checked="" type="checkbox"/>
5. Cultural heritage	<input type="checkbox"/>	<input checked="" type="checkbox"/>
6. Visual enhancement	<input checked="" type="checkbox"/>	<input checked="" type="checkbox"/>
7. Space for people/informal recreation	<input checked="" type="checkbox"/>	<input checked="" type="checkbox"/>
8. Play	<input checked="" type="checkbox"/>	<input checked="" type="checkbox"/>
9. Food growing	<input type="checkbox"/>	<input checked="" type="checkbox"/>
10. Separation function	<input checked="" type="checkbox"/>	<input checked="" type="checkbox"/>

Site ID: 157

Site Name: Ray Park

Primary Typology: Parks and gardens

Quality and Value Summary

Quality Scores

Section A - Baseline Assessment

Section B - Field Assessment

Section C - Play Provision:

Section D - Active Recreation/
Sports Provision

Section E - Multi-Functionality

Overall Quality Score:

Value Scores

Section A - Baseline Assessment

Section B - Field Assessment

Section C - Play Provision:

Section D - Active Recreation/
Sports Provision

Section E - Multi-Functionality

Overall Value Score:

Site ID: 158

Site Name: Ashtons Playing Fields

Primary Typology: Outdoor sports facilities

Section A - Survey Information

Date of audit: 08/04/2016

Time spent surveying: 0.5hours

Surveyor: TB

Survey site access: Whole site



Questions that contribute to the Quality score are in green

Questions that contribute to the Value score are in Yellow

Baseline Assessment - Site Information

Site ID: 158

Typology: Outdoor sports facilities

Site name: Ashtons Playing Fields

Analysis Area: South Woodford

Easting: 542106

Area (Ha): 16.74

Northing: 192006

Baseline Assessment - Planning Designation

National (Statutory) - Score of 3 if present

- Listed building
- Scheduled Monument
- Site of Special Scientific Interest (SSSI)
- National Nature Reserve (NNR)
- Green Belt
- Public Footpath
- AONB
- SPA
- SAC
- Ramsar
- World Heritage Site (and buffer)

Regional - Score of 2 if present

- Site of Importance for Nature Conservation (SINC)
- MOL
- Green Chain
- Regionally Important Geological and Geomorphological Site

Local - Score of 1 if present

- Conservation Area
- Local Nature Reserve
- Locally Listed Building
- Historic Landscape Archaeological Priority Zone

National (Non-statutory) - Score of 3 if present

Site ID: 158

Site Name: Ashtons Playing Fields

Primary Typology: Outdoor sports facilities

EH Register of Historic Parks and Gardens

Sustrans Cycle Routes

Within a Flood Risk Zone

Community Involvement

Is there a 'Friends of' group for this site +1

Name of group:

Is there a programme of activities / events that +1

If so, score the quality of the events programme:

Management

Is there a full-time staff presence on site? +1

Has the site achieved a Green Flag award? +3

Has the site achieved a Green Pennant award? +3

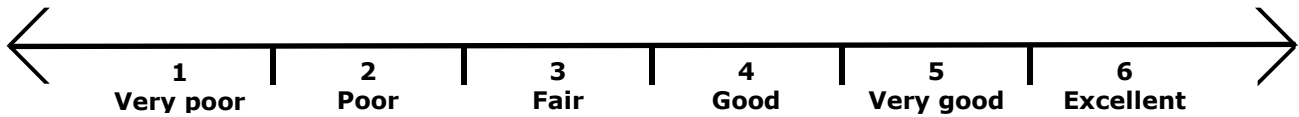
Has the site achieved a Green Heritage award? +3

Site ID: 158

Site Name: Ashtons Playing Fields

Primary Typology: Outdoor sports facilities

Section B - Field Assessment



A: Welcoming place

- 1. Welcoming:
- 2. Good and safe access:
- 3. Signage:
- 4. Equal access for all:
- 5. Site access:

B: Healthy, safe and secure

- 6. Safe equipment and facilities:
- 7. Personal security in open space:
- 8. Dog fouling:
- 9. Appropriate provision of facilities:
- 10. Quality of facilities:

C: Clean and well maintained

- 11. Litter and waste management:
- 12. Grounds maintenance and horticulture:
- 13. Building and infrastructure maintenance:

D: Sustainability

- 14. Environmental sustainability:
- 15. Waste minimisation:
- 16. Arboriculture and woodland management:

E: Conservation and heritage

- 17. Conservation of natural features, wild fauna and flora:
- 18. Conservation of landscape features:
- 19. Conservation of buildings and structures:
- 20. Structural townscape role:

F: Community involvement

- 21. Community involvement in management and development:
- 22. Appropriate provision for community:

G: Marketing

- 23. Marketing and promotion:
- 24. Provision of appropriate information:
- 25. Provision of appropriate educational / information:

H: Comments

Site ID: 158

Site Name: Ashtons Playing Fields

Primary Typology: Outdoor sports facilities

Section C - Play Provision

1. If a play area is within site, please note type (if known):

2. Is there play equipment on site?

If so;

3. How many separate items of equipment? **+1 for each item**

4. Which age groups are catered for? (+1 each)

A. Under 5 years

B. 5 to 11 years

C. Over 11 years

5. Which play activities are provided for? (+1 each)

A. Balancing

D. Sliding

G. Rotating

J. Counting

B. Rocking

E. Social Play

H. Jumping

K. Touching

C. Climbing / Agility

F. Swinging

I. Viewing

6. Is there impact absorbant surfacing around the equipment? **+1**

7. Is the play area fenced off from the rest of the open space? **+1**

If so;

8. Are there benches within the enclosure? **+1**

9. Are there litter bins within the enclosure? **+1**

10. Are gates outward opening? **+1**

11. Are gates self closing? **+1**

12. Is there a play area notice at the entrance stating dog free, children only and emergencycontacts? **+1**

13. Is there space within the enclosure, separate from the equipped area, for informal play/ general? **+1**

14. Overall condition of play equipment (Score 1-3)

15. Is there other provision for play on site **+1**

16. If so, what? (Note condition for each feature, score 1-5)

A. MUGA

B. Interactive water play feature

C. Rebound wall

D. Skateboarding ramps

E. Youth shelter

F. Other

G. Overall condition of other play provision

17. Tick if scope for enhancement?

Site ID: 158

Site Name: Ashtons Playing Fields

Primary Typology: Outdoor sports facilities

Section D - Active recreation / sport provision

Is this part of the site accessible?

Note - the number and condition score for each type of facility present on the site (score 1 - 3)

	No.	Score	Details (e.g. pitch surface)
1. Athletics track	1	2	astro
2. Football pitch (full size)	3	2	
3. Football pitch (junior)			
4. Rugby pitch			
5. Cricket pitch			
6. Outdoor bowls			
7. Other pitch	1	3	astro turf, football hockey
8. Golf			
9. Other facilities	1	2	long jump, discus, javelin,

Tick if scope for enhancement

Evidence of informal recreational use

10. What evidence of informal recreation was apparent at the time of the audit? **+1 each**

- | | |
|---|---|
| <input type="checkbox"/> a. Walking / dog walking | <input type="checkbox"/> e. Desire lines |
| <input type="checkbox"/> b. Children's play | <input type="checkbox"/> f. Horse riding |
| <input type="checkbox"/> c. Teenagers 'hanging out' | <input type="checkbox"/> g. Skateboarding |
| <input type="checkbox"/> d. Sitting / relaxing | <input type="checkbox"/> h. Cycling |

i. Other:

j: Overall provision for information recreation (score 1-3):

Tick if scope for enhancement

Basic amenities / site furniture provision

+1 each	Score (1-3)	+1 each	Score (1-3)
<input checked="" type="checkbox"/> 27. Operational toilets	2	<input type="checkbox"/> 35. Dog bins	
<input checked="" type="checkbox"/> 28. Disabled toilets	2	<input type="checkbox"/> 36. Seating	
<input checked="" type="checkbox"/> 29. Staff office	2	<input type="checkbox"/> 37. Nature trail	
<input checked="" type="checkbox"/> 30. Onsite car parking	2	<input type="checkbox"/> 38. Trim trail	
<input checked="" type="checkbox"/> 31. Offsite car parking	2	<input type="checkbox"/> 39. Drinking water fountain	
<input checked="" type="checkbox"/> 32. Cafe	1	<input type="checkbox"/> 40. Lifebelts	
<input type="checkbox"/> 33. Community centre		<input type="checkbox"/> 41. Public telephone	
<input checked="" type="checkbox"/> 34. Litter bins	1	<input type="checkbox"/> 42. Cycle parking	
43. Other basic amenities:	<input type="text"/>		<input type="text"/>

Tick if scope for enhancement

Site ID: 158

Site Name: Ashtons Playing Fields

Primary Typology: Outdoor sports facilities

Section E - Multi-Functionality

Functions	Existing	Potential
1. Water attenuation	<input type="checkbox"/>	<input checked="" type="checkbox"/>
2. Reduce air pollution	<input type="checkbox"/>	<input checked="" type="checkbox"/>
3. Reduce noise pollution	<input type="checkbox"/>	<input checked="" type="checkbox"/>
4. Biodiversity/wildlife enhancement	<input type="checkbox"/>	<input checked="" type="checkbox"/>
5. Cultural heritage	<input type="checkbox"/>	<input checked="" type="checkbox"/>
6. Visual enhancement	<input type="checkbox"/>	<input checked="" type="checkbox"/>
7. Space for people/informal recreation	<input type="checkbox"/>	<input checked="" type="checkbox"/>
8. Play	<input type="checkbox"/>	<input checked="" type="checkbox"/>
9. Food growing	<input type="checkbox"/>	<input type="checkbox"/>
10. Separation function	<input checked="" type="checkbox"/>	<input checked="" type="checkbox"/>

Site ID: 158

Site Name: Ashtons Playing Fields

Primary Typology: Outdoor sports facilities

Quality and Value Summary

Quality Scores

Section A - Baseline Assessment

Section B - Field Assessment

Section C - Play Provision:

Section D - Active Recreation/
Sports Provision

Section E - Multi-Functionality

Overall Quality Score:

Value Scores

Section A - Baseline Assessment

Section B - Field Assessment

Section C - Play Provision:

Section D - Active Recreation/
Sports Provision

Section E - Multi-Functionality

Overall Value Score:

Site ID: 159 Site Name: Woodford Green

Primary Typology: Parks and gardens

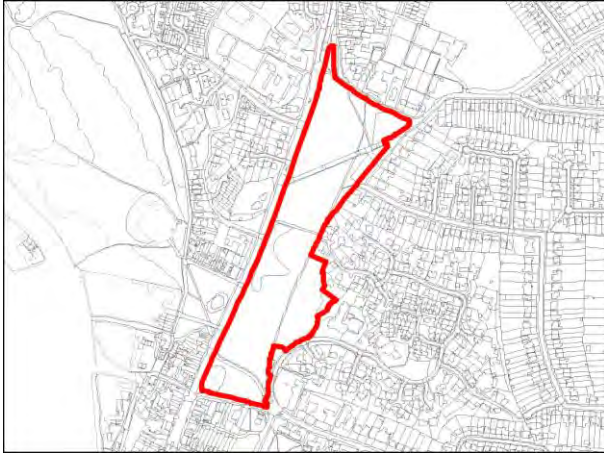
Section A - Survey Information

Date of audit:

Time spent surveying:

Surveyor: AG

Survey site access: Whole site



Questions that contribute to the Quality score are in green

Questions that contribute to the Value score are in Yellow

Baseline Assessment - Site Information

Site ID: 159

Typology: Parks and gardens

Site name: Woodford Green

Analysis Area: South Woodford

Easting: 540263

Area (Ha): 6.63

Northing: 192281

Baseline Assessment - Planning Designation

National (Statutory) - Score of 3 if present

- Listed building
- Scheduled Monument
- Site of Special Scientific Interest (SSSI)
- National Nature Reserve (NNR)
- Green Belt
- Public Footpath
- AONB
- SPA
- SAC
- Ramsar
- World Heritage Site (and buffer)

Regional - Score of 2 if present

- Site of Importance for Nature Conservation (SINC)
- MOL
- Green Chain
- Regionally Important Geological and Geomorphological Site

Local - Score of 1 if present

- Conservation Area
- Local Nature Reserve
- Locally Listed Building
- Historic Landscape Archaeological Priority Zone

National (Non-statutory) - Score of 3 if present

Site ID:

159

Site Name:

Woodford Green

Primary Typology:

Parks and gardens

EH Register of Historic Parks and Gardens

Sustrans Cycle Routes

Within a Flood Risk Zone

Community Involvement

Is there a 'Friends of' group for this site **+1**

Name of group:

Is there a programme of activities / events that **+1**

If so, score the quality of the events programme:

Management

Is there a full-time staff presence on site? **+1**

Has the site achieved a Green Flag award? **+3**

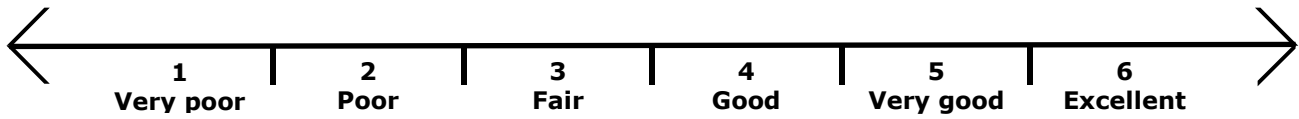
Has the site achieved a Green Pennant award? **+3**

Has the site achieved a Green Heritage award? **+3**

Site ID: 159 Site Name: Woodford Green

Primary Typology: Parks and gardens

Section B - Field Assessment



A: Welcoming place

- 1. Welcoming:
- 2. Good and safe access:
- 3. Signage:
- 4. Equal access for all:
- 5. Site access:

B: Healthy, safe and secure

- 6. Safe equipment and facilities:
- 7. Personal security in open space:
- 8. Dog fouling:
- 9. Appropriate provision of facilities:
- 10. Quality of facilities:

C: Clean and well maintained

- 11. Litter and waste management:
- 12. Grounds maintenance and horticulture:
- 13. Building and infrastructure maintenance:

D: Sustainability

- 14. Environmental sustainability:
- 15. Waste minimisation:
- 16. Arboriculture and woodland management:

E: Conservation and heritage

- 17. Conservation of natural features, wild fauna and flora:
- 18. Conservation of landscape features:
- 19. Conservation of buildings and structures:
- 20. Structural townscape role:

F: Community involvement

- 21. Community involvement in management and development:
- 22. Appropriate provision for community:

G: Marketing

- 23. Marketing and promotion:
- 24. Provision of appropriate information:
- 25. Provision of appropriate educational / information:

H: Comments

Site ID: 159

Site Name: Woodford Green

Primary Typology: Parks and gardens

Section C - Play Provision

1. If a play area is within site, please note type (if known):

2. Is there play equipment on site?

If so;

3. How many separate items of equipment? **+1 for each item**

4. Which age groups are catered for? (+1 each)

A. Under 5 years

B. 5 to 11 years

C. Over 11 years

5. Which play activities are provided for? (+1 each)

A. Balancing

D. Sliding

G. Rotating

J. Counting

B. Rocking

E. Social Play

H. Jumping

K. Touching

C. Climbing / Agility

F. Swinging

I. Viewing

6. Is there impact absorbant surfacing around the equipment? **+1**

7. Is the play area fenced off from the rest of the open space? **+1**

If so;

8. Are there benches within the enclosure? **+1**

9. Are there litter bins within the enclosure? **+1**

10. Are gates outward opening? **+1**

11. Are gates self closing? **+1**

12. Is there a play area notice at the entrance stating dog free, children only and emergencycontacts? **+1**

13. Is there space within the enclosure, separate from the equipped area, for informal play/ general? **+1**

14. Overall condition of play equipment (Score 1-3)

15. Is there other provision for play on site **+1**

16. If so, what? (Note condition for each feature, score 1-5)

A. MUGA

B. Interactive water play feature

C. Rebound wall

D. Skateboarding ramps

E. Youth shelter

F. Other

G. Overall condition of other play provision

17. Tick if scope for enhancement?

Site ID: 159

Site Name: Woodford Green

Primary Typology: Parks and gardens

Section D - Active recreation / sport provision

Is this part of the site accessible?

Note - the number and condition score for each type of facility present on the site (score 1 - 3)

	No.	Score	Details (e.g. pitch surface)
1. Athletics track	<input type="text"/>	<input type="text"/>	<input type="text"/>
2. Football pitch (full size)	<input type="text"/>	<input type="text"/>	<input type="text"/>
3. Football pitch (junior)	<input type="text"/>	<input type="text"/>	<input type="text"/>
4. Rugby pitch	<input type="text"/>	<input type="text"/>	<input type="text"/>
5. Cricket pitch	<input type="text"/>	<input type="text"/>	<input type="text"/>
6. Outdoor bowls	<input type="text"/>	<input type="text"/>	<input type="text"/>
7. Other pitch	<input type="text"/>	<input type="text"/>	<input type="text"/>
8. Golf	<input type="text"/>	<input type="text"/>	<input type="text"/>
9. Other facilities	<input type="text"/>	<input type="text"/>	<input type="text"/>

Tick if scope for enhancement

Evidence of informal recreational use

10. What evidence of informal recreation was apparent at the time of the audit? **+1 each**

- a. Walking / dog walking
- b. Children's play
- c. Teenagers 'hanging out'
- d. Sitting / relaxing
- e. Desire lines
- f. Horse riding
- g. Skateboarding
- h. Cycling

i. Other:

j: Overall provision for information recreation (score 1-3):

Tick if scope for enhancement

Basic amenities / site furniture provision

+1 each	Score (1-3)	+1 each	Score (1-3)
<input type="checkbox"/> 27. Operational toilets	<input type="text"/>	<input type="checkbox"/> 35. Dog bins	<input type="text" value="2"/>
<input type="checkbox"/> 28. Disabled toilets	<input type="text"/>	<input type="checkbox"/> 36. Seating	<input type="text" value="1"/>
<input type="checkbox"/> 29. Staff office	<input type="text"/>	<input type="checkbox"/> 37. Nature trail	<input type="text"/>
<input type="checkbox"/> 30. Onsite car parking	<input type="text" value="2"/>	<input type="checkbox"/> 38. Trim trail	<input type="text"/>
<input type="checkbox"/> 31. Offsite car parking	<input type="text" value="1"/>	<input type="checkbox"/> 39. Drinking water fountain	<input type="text"/>
<input type="checkbox"/> 32. Cafe	<input type="text"/>	<input type="checkbox"/> 40. Lifebelts	<input type="text"/>
<input type="checkbox"/> 33. Community centre	<input type="text"/>	<input type="checkbox"/> 41. Public telephone	<input type="text"/>
<input type="checkbox"/> 34. Litter bins	<input type="text" value="2"/>	<input type="checkbox"/> 42. Cycle parking	<input type="text"/>

43. Other basic amenities:

Tick if scope for enhancement

Site ID: 159

Site Name: Woodford Green

Primary Typology: Parks and gardens

Section E - Multi-Functionality

Functions	Existing	Potential
1. Water attenuation	<input checked="" type="checkbox"/>	<input checked="" type="checkbox"/>
2. Reduce air pollution	<input checked="" type="checkbox"/>	<input checked="" type="checkbox"/>
3. Reduce noise pollution	<input type="checkbox"/>	<input checked="" type="checkbox"/>
4. Biodiversity/wildlife enhancement	<input checked="" type="checkbox"/>	<input checked="" type="checkbox"/>
5. Cultural heritage	<input type="checkbox"/>	<input type="checkbox"/>
6. Visual enhancement	<input checked="" type="checkbox"/>	<input checked="" type="checkbox"/>
7. Space for people/informal recreation	<input checked="" type="checkbox"/>	<input checked="" type="checkbox"/>
8. Play	<input type="checkbox"/>	<input checked="" type="checkbox"/>
9. Food growing	<input type="checkbox"/>	<input type="checkbox"/>
10. Separation function	<input type="checkbox"/>	<input checked="" type="checkbox"/>

Site ID: 159

Site Name: Woodford Green

Primary Typology: Parks and gardens

Quality and Value Summary

Quality Scores

Section A - Baseline Assessment

Section B - Field Assessment

Section C - Play Provision:

Section D - Active Recreation/
Sports Provision

Section E - Multi-Functionality

Overall Quality Score:

Value Scores

Section A - Baseline Assessment

Section B - Field Assessment

Section C - Play Provision:

Section D - Active Recreation/
Sports Provision

Section E - Multi-Functionality

Overall Value Score:

Site ID: 160

Site Name: Roding Valley

Primary Typology: Green corridor

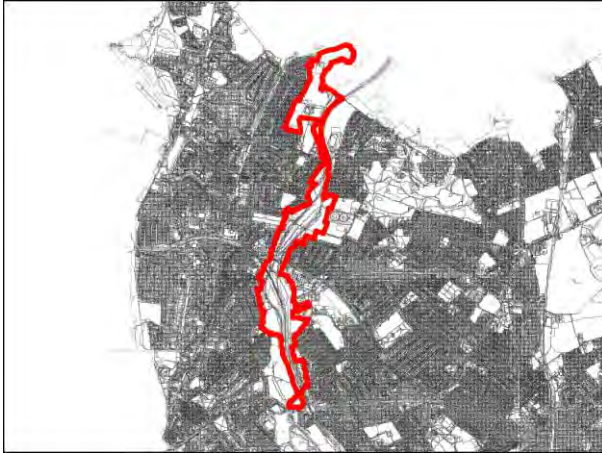
Section A - Survey Information

Date of audit: 08/04/2016

Time spent surveying: 2.0hours

Surveyor: TB

Survey site access: Whole site



Questions that contribute to the Quality score are in green

Questions that contribute to the Value score are in Yellow

Baseline Assessment - Site Information

Site ID: 160

Typology: Green corridor

Site name: Roding Valley

Analysis Area: South Woodford

Easting: 541608

Area (Ha): 135.97

Northing: 190771

Baseline Assessment - Planning Designation

National (Statutory) - Score of 3 if present

- Listed building
- Scheduled Monument
- Site of Special Scientific Interest (SSSI)
- National Nature Reserve (NNR)
- Green Belt
- Public Footpath
- AONB
- SPA
- SAC
- Ramsar
- World Heritage Site (and buffer)

Regional - Score of 2 if present

- Site of Importance for Nature Conservation (SINC)
- MOL
- Green Chain
- Regionally Important Geological and Geomorphological Site

Local - Score of 1 if present

- Conservation Area
- Local Nature Reserve
- Locally Listed Building
- Historic Landscape Archaeological Priority Zone

National (Non-statutory) - Score of 3 if present

Site ID:

160

Site Name:

Roding Valley

Primary Typology:

Green corridor

- EH Register of Historic Parks and Gardens
- Sustrans Cycle Routes
- Within a Flood Risk Zone

Community Involvement

Is there a 'Friends of' group for this site +1

Name of group:

Is there a programme of activities / events that +1

If so, score the quality of the events programme:

Management

Is there a full-time staff presence on site? +1

Has the site achieved a Green Flag award? +3

Has the site achieved a Green Pennant award? +3

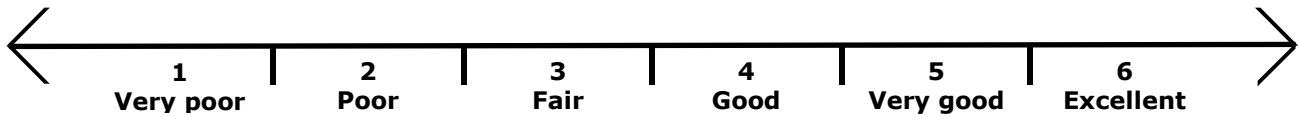
Has the site achieved a Green Heritage award? +3

Site ID: 160

Site Name: Roding Valley

Primary Typology: Green corridor

Section B - Field Assessment



A: Welcoming place

- 1. Welcoming:
- 2. Good and safe access:
- 3. Signage:
- 4. Equal access for all:
- 5. Site access:

B: Healthy, safe and secure

- 6. Safe equipment and facilities:
- 7. Personal security in open space:
- 8. Dog fouling:
- 9. Appropriate provision of facilities:
- 10. Quality of facilities:

C: Clean and well maintained

- 11. Litter and waste management:
- 12. Grounds maintenance and horticulture:
- 13. Building and infrastructure maintenance:

D: Sustainability

- 14. Environmental sustainability:
- 15. Waste minimisation:
- 16. Arboriculture and woodland management:

E: Conservation and heritage

- 17. Conservation of natural features, wild fauna and flora:
- 18. Conservation of landscape features:
- 19. Conservation of buildings and structures:
- 20. Structural townscape role:

F: Community involvement

- 21. Community involvement in management and development:
- 22. Appropriate provision for community:

G: Marketing

- 23. Marketing and promotion:
- 24. Provision of appropriate information:
- 25. Provision of appropriate educational / information:

H: Comments

Site ID: 160

Site Name: Roding Valley

Primary Typology: Green corridor

Section C - Play Provision

1. If a play area is within site, please note type (if known): Local playable space

2. Is there play equipment on site?

If so;

3. How many separate items of equipment? 13 +1 for each item

4. Which age groups are catered for? (+1 each)

- A. Under 5 years
- B. 5 to 11 years
- C. Over 11 years

5. Which play activities are provided for? (+1 each)

- A. Balancing
- D. Sliding
- G. Rotating
- J. Counting
- B. Rocking
- E. Social Play
- H. Jumping
- K. Touching
- C. Climbing / Agility
- F. Swinging
- I. Viewing

6. Is there impact absorbant surfacing around the equipment? +1

7. Is the play area fenced off from the rest of the open space? +1

If so;

8. Are there benches within the enclosure? +1

9. Are there litter bins within the enclosure? +1

10. Are gates outward opening? +1

11. Are gates self closing? +1

12. Is there a play area notice at the entrance stating dog free, children only and emergencycontacts? +1

13. Is there space within the enclosure, separate from the equipped area, for informal play/ general? +1

14. Overall condition of play equipment (Score 1-3) 2

15. Is there other provision for play on site +1

16. If so, what? (Note condition for each feature, score 1-5)

- A. MUGA
- B. Interactive water play feature
- C. Rebound wall
- D. Skateboarding ramps
- E. Youth shelter
- F. Other
- G. Overall condition of other play provision

17. Tick if scope for enhancement?

Site ID: 160

Site Name: Roding Valley

Primary Typology: Green corridor

Section D - Active recreation / sport provision

Is this part of the site accessible?

Note - the number and condition score for each type of facility present on the site (score 1 - 3)

	No.	Score	Details (e.g. pitch surface)
1. Athletics track	<input type="text"/>	<input type="text"/>	<input type="text"/>
2. Football pitch (full size)	<input type="text"/>	<input type="text"/>	<input type="text"/>
3. Football pitch (junior)	<input type="text"/>	<input type="text"/>	<input type="text"/>
4. Rugby pitch	<input type="text"/>	<input type="text"/>	<input type="text"/>
5. Cricket pitch	<input type="text"/>	<input type="text"/>	<input type="text"/>
6. Outdoor bowls	<input type="text"/>	<input type="text"/>	<input type="text"/>
7. Other pitch	<input type="text"/>	<input type="text"/>	<input type="text"/>
8. Golf	<input type="text"/>	<input type="text"/>	<input type="text"/>
9. Other facilities	<input type="text"/>	<input type="text"/>	<input type="text"/>

Tick if scope for enhancement

Evidence of informal recreational use

10. What evidence of informal recreation was apparent at the time of the audit? **+1 each**

- | | |
|--|---|
| <input checked="" type="checkbox"/> a. Walking / dog walking | <input checked="" type="checkbox"/> e. Desire lines |
| <input checked="" type="checkbox"/> b. Children's play | <input checked="" type="checkbox"/> f. Horse riding |
| <input type="checkbox"/> c. Teenagers 'hanging out' | <input type="checkbox"/> g. Skateboarding |
| <input checked="" type="checkbox"/> d. Sitting / relaxing | <input checked="" type="checkbox"/> h. Cycling |

i. Other:

j: Overall provision for information recreation (score 1-3):

Tick if scope for enhancement

Basic amenities / site furniture provision

+1 each	Score (1-3)	+1 each	Score (1-3)
<input type="checkbox"/> 27. Operational toilets	<input type="text"/>	<input checked="" type="checkbox"/> 35. Dog bins	<input type="text" value="2"/>
<input type="checkbox"/> 28. Disabled toilets	<input type="text"/>	<input checked="" type="checkbox"/> 36. Seating	<input type="text" value="2"/>
<input type="checkbox"/> 29. Staff office	<input type="text"/>	<input checked="" type="checkbox"/> 37. Nature trail	<input type="text" value="3"/>
<input type="checkbox"/> 30. Onsite car parking	<input type="text"/>	<input type="checkbox"/> 38. Trim trail	<input type="text"/>
<input checked="" type="checkbox"/> 31. Offsite car parking	<input type="text" value="2"/>	<input type="checkbox"/> 39. Drinking water fountain	<input type="text"/>
<input type="checkbox"/> 32. Cafe	<input type="text"/>	<input type="checkbox"/> 40. Lifebelts	<input type="text"/>
<input type="checkbox"/> 33. Community centre	<input type="text"/>	<input type="checkbox"/> 41. Public telephone	<input type="text"/>
<input checked="" type="checkbox"/> 34. Litter bins	<input type="text" value="2"/>	<input type="checkbox"/> 42. Cycle parking	<input type="text"/>

43. Other basic amenities:

Tick if scope for enhancement

Site ID: 160

Site Name: Roding Valley

Primary Typology: Green corridor

Section E - Multi-Functionality

Functions	Existing	Potential
1. Water attenuation	<input type="checkbox"/>	<input checked="" type="checkbox"/>
2. Reduce air pollution	<input type="checkbox"/>	<input checked="" type="checkbox"/>
3. Reduce noise pollution	<input type="checkbox"/>	<input checked="" type="checkbox"/>
4. Biodiversity/wildlife enhancement	<input checked="" type="checkbox"/>	<input checked="" type="checkbox"/>
5. Cultural heritage	<input type="checkbox"/>	<input type="checkbox"/>
6. Visual enhancement	<input type="checkbox"/>	<input checked="" type="checkbox"/>
7. Space for people/informal recreation	<input checked="" type="checkbox"/>	<input checked="" type="checkbox"/>
8. Play	<input checked="" type="checkbox"/>	<input checked="" type="checkbox"/>
9. Food growing	<input type="checkbox"/>	<input type="checkbox"/>
10. Separation function	<input checked="" type="checkbox"/>	<input checked="" type="checkbox"/>

Site ID: 160

Site Name: Roding Valley

Primary Typology: Green corridor

Quality and Value Summary

Quality Scores

Section A - Baseline Assessment

Section B - Field Assessment

Section C - Play Provision:

Section D - Active Recreation/
Sports Provision

Section E - Multi-Functionality

Overall Quality Score:

Value Scores

Section A - Baseline Assessment

Section B - Field Assessment

Section C - Play Provision:

Section D - Active Recreation/
Sports Provision

Section E - Multi-Functionality

Overall Value Score:

Site ID: 161

Site Name: Nutters Lane Recreation Ground

Primary Typology: Outdoor sports facilities

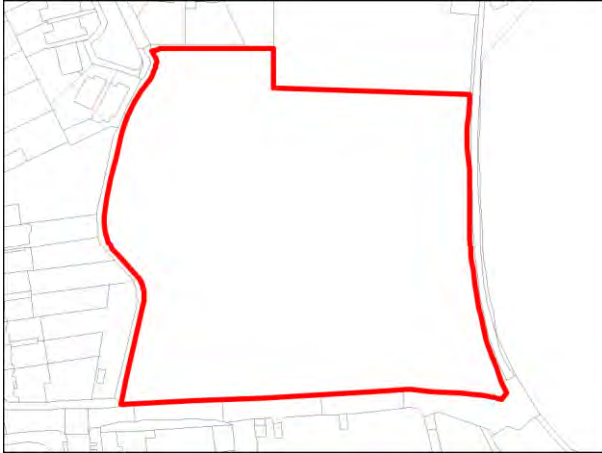
Section A - Survey Information

Date of audit: 20/04/2016

Time spent surveying: 10 mins

Surveyor: MP

Survey site access: Whole site



Questions that contribute to the Quality score are in green

Questions that contribute to the Value score are in Yellow

Baseline Assessment - Site Information

Site ID: 161

Typology: Outdoor sports facilities

Site name: Nutters Lane Recreation Ground

Analysis Area: South Woodford

Easting: 541214

Area (Ha): 1.23

Northing: 188808

Baseline Assessment - Planning Designation

National (Statutory) - Score of 3 if present

- Listed building
- Scheduled Monument
- Site of Special Scientific Interest (SSSI)
- National Nature Reserve (NNR)
- Green Belt
- Public Footpath
- AONB
- SPA
- SAC
- Ramsar
- World Heritage Site (and buffer)

Regional - Score of 2 if present

- Site of Importance for Nature Conservation (SINC)
- MOL
- Green Chain
- Regionally Important Geological and Geomorphological Site

Local - Score of 1 if present

- Conservation Area
- Local Nature Reserve
- Locally Listed Building
- Historic Landscape Archaeological Priority Zone

National (Non-statutory) - Score of 3 if present

Site ID:

161

Site Name:

Nutters Lane Recreation Ground

Primary Typology:

Outdoor sports facilities

- EH Register of Historic Parks and Gardens
- Sustrans Cycle Routes
- Within a Flood Risk Zone

Community Involvement

Is there a 'Friends of' group for this site +1

Name of group:

Is there a programme of activities / events that +1

If so, score the quality of the events programme:

Management

Is there a full-time staff presence on site? +1

Has the site achieved a Green Flag award? +3

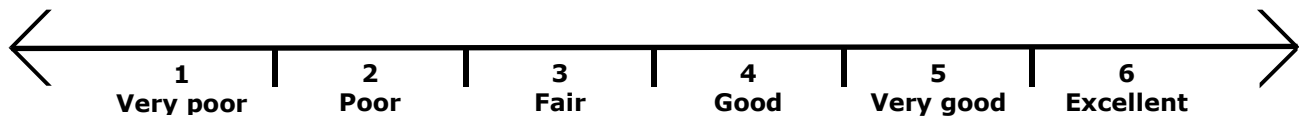
Has the site achieved a Green Pennant award? +3

Has the site achieved a Green Heritage award? +3

Site ID: 161 Site Name: Nutters Lane Recreation Ground

Primary Typology: Outdoor sports facilities

Section B - Field Assessment



A: Welcoming place

- 1. Welcoming:
- 2. Good and safe access:
- 3. Signage:
- 4. Equal access for all:
- 5. Site access:

C: Clean and well maintained

- 11. Litter and waste management:
- 12. Grounds maintenance and horticulture:
- 13. Building and infrastructure maintenance:

E: Conservation and heritage

- 17. Conservation of natural features, wild fauna and flora:
- 18. Conservation of landscape features:
- 19. Conservation of buildings and structures:
- 20. Structural townscape role:

G: Marketing

- 23. Marketing and promotion:
- 24. Provision of appropriate information:
- 25. Provision of appropriate educational / information:

B: Healthy, safe and secure

- 6. Safe equipment and facilities:
- 7. Personal security in open space:
- 8. Dog fouling:
- 9. Appropriate provision of facilities:
- 10. Quality of facilities:

D: Sustainability

- 14. Environmental sustainability:
- 15. Waste minimisation:
- 16. Arboriculture and woodland management:

F: Community involvement

- 21. Community involvement in management and development:
- 22. Appropriate provision for community:

H: Comments

Forms part of the Roding Valley green corridor.

Site ID: 161

Site Name: Nutters Lane Recreation Ground

Primary Typology: Outdoor sports facilities

Section C - Play Provision

1. If a play area is within site, please note type (if known):

2. Is there play equipment on site?

If so;

3. How many separate items of equipment? **+1 for each item**

4. Which age groups are catered for? (+1 each)

A. Under 5 years B. 5 to 11 years C. Over 11 years

5. Which play activities are provided for? (+1 each)

A. Balancing D. Sliding G. Rotating J. Counting
 B. Rocking E. Social Play H. Jumping K. Touching
 C. Climbing / Agility F. Swinging I. Viewing

6. Is there impact absorbant surfacing around the equipment? **+1**

7. Is the play area fenced off from the rest of the open space? **+1**

If so;

8. Are there benches within the enclosure? **+1**

9. Are there litter bins within the enclosure? **+1**

10. Are gates outward opening? **+1**

11. Are gates self closing? **+1**

12. Is there a play area notice at the entrance stating dog free, children only and emergencycontacts? **+1**

13. Is there space within the enclosure, separate from the equipped area, for informal play/ general? **+1**

14. Overall condition of play equipment (Score 1-3)

15. Is there other provision for play on site **+1**

16. If so, what? (Note condition for each feature, score 1-5)

A. MUGA	<input type="text"/>
B. Interactive water play feature	<input type="text"/>
C. Rebound wall	<input type="text"/>
D. Skateboarding ramps	<input type="text"/>
E. Youth shelter	<input type="text"/>
F. Other	<input type="text"/>
G. Overall condition of other play provision	<input type="text"/>

17. Tick if scope for enhancement?

Site ID: 161

Site Name: Nutters Lane Recreation Ground

Primary Typology: Outdoor sports facilities

Section D - Active recreation / sport provision

Is this part of the site accessible?

Note - the number and condition score for each type of facility present on the site (score 1 - 3)

	No.	Score	Details (e.g. pitch surface)
1. Athletics track	<input type="text"/>	<input type="text"/>	<input type="text"/>
2. Football pitch (full size)	<input type="text"/>	<input type="text"/>	<input type="text"/>
3. Football pitch (junior)	<input type="text"/>	<input type="text"/>	<input type="text"/>
4. Rugby pitch	<input type="text"/>	<input type="text"/>	<input type="text"/>
5. Cricket pitch	<input type="text"/>	<input type="text"/>	<input type="text"/>
6. Outdoor bowls	<input type="text"/>	<input type="text"/>	<input type="text"/>
7. Other pitch	<input type="text"/>	<input type="text"/>	<input type="text"/>
8. Golf	<input type="text"/>	<input type="text"/>	<input type="text"/>
9. Other facilities	<input type="text"/>	<input type="text"/>	<input type="text"/>

Tick if scope for enhancement

Evidence of informal recreational use

10. What evidence of informal recreation was apparent at the time of the audit? **+1 each**

- | | |
|--|---|
| <input checked="" type="checkbox"/> a. Walking / dog walking | <input type="checkbox"/> e. Desire lines |
| <input type="checkbox"/> b. Children's play | <input type="checkbox"/> f. Horse riding |
| <input type="checkbox"/> c. Teenagers 'hanging out' | <input type="checkbox"/> g. Skateboarding |
| <input checked="" type="checkbox"/> d. Sitting / relaxing | <input type="checkbox"/> h. Cycling |

i. Other:

j: Overall provision for information recreation (score 1-3):

Tick if scope for enhancement

Basic amenities / site furniture provision

+1 each	Score (1-3)	+1 each	Score (1-3)
<input type="checkbox"/> 27. Operational toilets	<input type="text"/>	<input checked="" type="checkbox"/> 35. Dog bins	<input type="text" value="2"/>
<input type="checkbox"/> 28. Disabled toilets	<input type="text"/>	<input type="checkbox"/> 36. Seating	<input type="text" value="3"/>
<input type="checkbox"/> 29. Staff office	<input type="text"/>	<input type="checkbox"/> 37. Nature trail	<input type="text"/>
<input type="checkbox"/> 30. Onsite car parking	<input type="text"/>	<input type="checkbox"/> 38. Trim trail	<input type="text"/>
<input type="checkbox"/> 31. Offsite car parking	<input type="text"/>	<input type="checkbox"/> 39. Drinking water fountain	<input type="text"/>
<input type="checkbox"/> 32. Cafe	<input type="text"/>	<input type="checkbox"/> 40. Lifebelts	<input type="text"/>
<input type="checkbox"/> 33. Community centre	<input type="text"/>	<input type="checkbox"/> 41. Public telephone	<input type="text"/>
<input checked="" type="checkbox"/> 34. Litter bins	<input type="text" value="2"/>	<input type="checkbox"/> 42. Cycle parking	<input type="text"/>

43. Other basic amenities:

Tick if scope for enhancement

Site ID: 161

Site Name: Nutters Lane Recreation Ground

Primary Typology: Outdoor sports facilities

Section E - Multi-Functionality

Functions	Existing	Potential
1. Water attenuation	<input type="checkbox"/>	<input checked="" type="checkbox"/>
2. Reduce air pollution	<input type="checkbox"/>	<input checked="" type="checkbox"/>
3. Reduce noise pollution	<input type="checkbox"/>	<input type="checkbox"/>
4. Biodiversity/wildlife enhancement	<input type="checkbox"/>	<input checked="" type="checkbox"/>
5. Cultural heritage	<input type="checkbox"/>	<input type="checkbox"/>
6. Visual enhancement	<input type="checkbox"/>	<input checked="" type="checkbox"/>
7. Space for people/informal recreation	<input checked="" type="checkbox"/>	<input checked="" type="checkbox"/>
8. Play	<input type="checkbox"/>	<input checked="" type="checkbox"/>
9. Food growing	<input type="checkbox"/>	<input type="checkbox"/>
10. Separation function	<input checked="" type="checkbox"/>	<input type="checkbox"/>

Site ID: 161

Site Name: Nutters Lane Recreation Ground

Primary Typology: Outdoor sports facilities

Quality and Value Summary

Quality Scores

Section A - Baseline Assessment

Section B - Field Assessment

Section C - Play Provision:

Section D - Active Recreation/
Sports Provision

Section E - Multi-Functionality

Overall Quality Score:

Value Scores

Section A - Baseline Assessment

Section B - Field Assessment

Section C - Play Provision:

Section D - Active Recreation/
Sports Provision

Section E - Multi-Functionality

Overall Value Score:

Site ID: 163

Site Name: Oakfield School Sports Centre

Primary Typology: Outdoor sports facilities

Section A - Survey Information

Date of audit: 08/04/2016

Time spent surveying: 30 mins

Surveyor: MP

Survey site access: Whole site



Questions that contribute to the Quality score are in green

Questions that contribute to the Value score are in Yellow

Baseline Assessment - Site Information

Site ID: 163

Typology: Outdoor sports facilities

Site name: Oakfield School Sports Centre

Analysis Area: Barkingside

Easting: 544785

Area (Ha): 17.22

Northing: 190956

Baseline Assessment - Planning Designation

National (Statutory) - Score of 3 if present

- Listed building
- Scheduled Monument
- Site of Special Scientific Interest (SSSI)
- National Nature Reserve (NNR)
- Green Belt
- Public Footpath
- AONB
- SPA
- SAC
- Ramsar
- World Heritage Site (and buffer)

Regional - Score of 2 if present

- Site of Importance for Nature Conservation (SINC)
- MOL
- Green Chain
- Regionally Important Geological and Geomorphological Site

Local - Score of 1 if present

- Conservation Area
- Local Nature Reserve
- Locally Listed Building
- Historic Landscape Archaeological Priority Zone

National (Non-statutory) - Score of 3 if present

Site ID: 163

Site Name: Oakfield School Sports Centre

Primary Typology: Outdoor sports facilities

- EH Register of Historic Parks and Gardens
- Sustrans Cycle Routes
- Within a Flood Risk Zone

Community Involvement

Is there a 'Friends of' group for this site +1

Name of group:

Is there a programme of activities / events that +1

If so, score the quality of the events programme:

Management

Is there a full-time staff presence on site? +1

Has the site achieved a Green Flag award? +3

Has the site achieved a Green Pennant award? +3

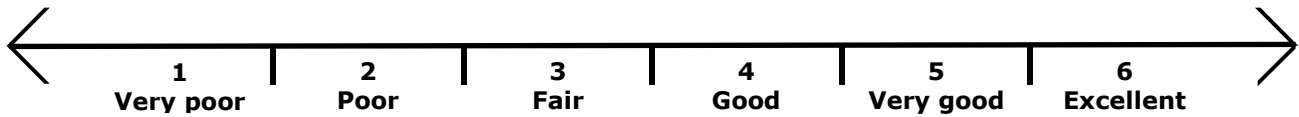
Has the site achieved a Green Heritage award? +3

Site ID: 163

Site Name: Oakfield School Sports Centre

Primary Typology: Outdoor sports facilities

Section B - Field Assessment



A: Welcoming place

- 1. Welcoming:
- 2. Good and safe access:
- 3. Signage:
- 4. Equal access for all:
- 5. Site access:

B: Healthy, safe and secure

- 6. Safe equipment and facilities:
- 7. Personal security in open space:
- 8. Dog fouling:
- 9. Appropriate provision of facilities:
- 10. Quality of facilities:

C: Clean and well maintained

- 11. Litter and waste management:
- 12. Grounds maintenance and horticulture:
- 13. Building and infrastructure maintenance:

D: Sustainability

- 14. Environmental sustainability:
- 15. Waste minimisation:
- 16. Arboriculture and woodland management:

E: Conservation and heritage

- 17. Conservation of natural features, wild fauna and flora:
- 18. Conservation of landscape features:
- 19. Conservation of buildings and structures:
- 20. Structural townscape role:

F: Community involvement

- 21. Community involvement in management and development:
- 22. Appropriate provision for community:

G: Marketing

- 23. Marketing and promotion:
- 24. Provision of appropriate information:
- 25. Provision of appropriate educational / information:

H: Comments

Leisure centre. Only available to paying members. No informal recreation.

Site ID: 163

Site Name: Oakfield School Sports Centre

Primary Typology: Outdoor sports facilities

Section C - Play Provision

1. If a play area is within site, please note type (if known):

2. Is there play equipment on site?

If so;

3. How many separate items of equipment? **+1 for each item**

4. Which age groups are catered for? (+1 each)

A. Under 5 years

B. 5 to 11 years

C. Over 11 years

5. Which play activities are provided for? (+1 each)

A. Balancing

D. Sliding

G. Rotating

J. Counting

B. Rocking

E. Social Play

H. Jumping

K. Touching

C. Climbing / Agility

F. Swinging

I. Viewing

6. Is there impact absorbant surfacing around the equipment? **+1**

7. Is the play area fenced off from the rest of the open space? **+1**

If so;

8. Are there benches within the enclosure? **+1**

9. Are there litter bins within the enclosure? **+1**

10. Are gates outward opening? **+1**

11. Are gates self closing? **+1**

12. Is there a play area notice at the entrance stating dog free, children only and emergencycontacts? **+1**

13. Is there space within the enclosure, separate from the equipped area, for informal play/ general? **+1**

14. Overall condition of play equipment (Score 1-3)

15. Is there other provision for play on site **+1**

16. If so, what? (Note condition for each feature, score 1-5)

A. MUGA

B. Interactive water play feature

C. Rebound wall

D. Skateboarding ramps

E. Youth shelter

F. Other

G. Overall condition of other play provision

17. Tick if scope for enhancement?

Site ID: 163

Site Name: Oakfield School Sports Centre

Primary Typology: Outdoor sports facilities

Section D - Active recreation / sport provision

Is this part of the site accessible?

Note - the number and condition score for each type of facility present on the site (score 1 - 3)

	No.	Score	Details (e.g. pitch surface)
1. Athletics track			
2. Football pitch (full size)	4	2	
3. Football pitch (junior)	2	3	
4. Rugby pitch			
5. Cricket pitch	2	3	
6. Outdoor bowls			
7. Other pitch			
8. Golf			
9. Other facilities	18	3	Hard surface tennis courts

Tick if scope for enhancement

Evidence of informal recreational use

10. What evidence of informal recreation was apparent at the time of the audit? **+1 each**

- | | |
|---|---|
| <input type="checkbox"/> a. Walking / dog walking | <input type="checkbox"/> e. Desire lines |
| <input type="checkbox"/> b. Children's play | <input type="checkbox"/> f. Horse riding |
| <input type="checkbox"/> c. Teenagers 'hanging out' | <input type="checkbox"/> g. Skateboarding |
| <input type="checkbox"/> d. Sitting / relaxing | <input type="checkbox"/> h. Cycling |

i. Other:

j: Overall provision for information recreation (score 1-3):

Tick if scope for enhancement

Basic amenities / site furniture provision

+1 each	Score (1-3)	+1 each	Score (1-3)
<input type="checkbox"/> 27. Operational toilets		<input type="checkbox"/> 35. Dog bins	
<input type="checkbox"/> 28. Disabled toilets		<input type="checkbox"/> 36. Seating	
<input checked="" type="checkbox"/> 29. Staff office	3	<input type="checkbox"/> 37. Nature trail	
<input type="checkbox"/> 30. Onsite car parking		<input type="checkbox"/> 38. Trim trail	
<input type="checkbox"/> 31. Offsite car parking		<input type="checkbox"/> 39. Drinking water fountain	
<input type="checkbox"/> 32. Cafe		<input type="checkbox"/> 40. Lifebelts	
<input type="checkbox"/> 33. Community centre		<input type="checkbox"/> 41. Public telephone	
<input type="checkbox"/> 34. Litter bins		<input checked="" type="checkbox"/> 42. Cycle parking	3

43. Other basic amenities:

Tick if scope for enhancement

Site ID: 163

Site Name: Oakfield School Sports Centre

Primary Typology: Outdoor sports facilities

Section E - Multi-Functionality

Functions	Existing	Potential
1. Water attenuation	<input checked="" type="checkbox"/>	<input checked="" type="checkbox"/>
2. Reduce air pollution	<input checked="" type="checkbox"/>	<input type="checkbox"/>
3. Reduce noise pollution	<input type="checkbox"/>	<input type="checkbox"/>
4. Biodiversity/wildlife enhancement	<input checked="" type="checkbox"/>	<input checked="" type="checkbox"/>
5. Cultural heritage	<input type="checkbox"/>	<input type="checkbox"/>
6. Visual enhancement	<input checked="" type="checkbox"/>	<input type="checkbox"/>
7. Space for people/informal recreation	<input type="checkbox"/>	<input checked="" type="checkbox"/>
8. Play	<input type="checkbox"/>	<input checked="" type="checkbox"/>
9. Food growing	<input type="checkbox"/>	<input type="checkbox"/>
10. Separation function	<input type="checkbox"/>	<input type="checkbox"/>

Site ID: 163

Site Name: Oakfield School Sports Centre

Primary Typology: Outdoor sports facilities

Quality and Value Summary

Quality Scores

Section A - Baseline Assessment

Section B - Field Assessment

Section C - Play Provision:

Section D - Active Recreation/
Sports Provision

Section E - Multi-Functionality

Overall Quality Score:

Value Scores

Section A - Baseline Assessment

Section B - Field Assessment

Section C - Play Provision:

Section D - Active Recreation/
Sports Provision

Section E - Multi-Functionality

Overall Value Score:

Site ID: 166

Site Name: Allotments

Primary Typology: Allotments

Section A - Survey Information

Date of audit: 11/04/2016

Time spent surveying: 10 mins

Surveyor: MP

Survey site access: No access



Questions that contribute to the Quality score are in green

Questions that contribute to the Value score are in Yellow

Baseline Assessment - Site Information

Site ID: 166

Typology: Allotments

Site name: Allotments

Analysis Area: Barkingside

Easting: 545159

Area (Ha): 4.41

Northing: 191156

Baseline Assessment - Planning Designation

National (Statutory) - Score of 3 if present

- Listed building
- Scheduled Monument
- Site of Special Scientific Interest (SSSI)
- National Nature Reserve (NNR)
- Green Belt
- Public Footpath
- AONB
- SPA
- SAC
- Ramsar
- World Heritage Site (and buffer)

Regional - Score of 2 if present

- Site of Importance for Nature Conservation (SINC)
- MOL
- Green Chain
- Regionally Important Geological and Geomorphological Site

Local - Score of 1 if present

- Conservation Area
- Local Nature Reserve
- Locally Listed Building
- Historic Landscape Archaeological Priority Zone

National (Non-statutory) - Score of 3 if present

Site ID: 166

Site Name: Allotments

Primary Typology: Allotments

EH Register of Historic Parks and Gardens

Sustrans Cycle Routes

Within a Flood Risk Zone

Community Involvement

Is there a 'Friends of' group for this site +1

Name of group:

Is there a programme of activities / events that +1

If so, score the quality of the events programme:

Management

Is there a full-time staff presence on site? +1

Has the site achieved a Green Flag award? +3

Has the site achieved a Green Pennant award? +3

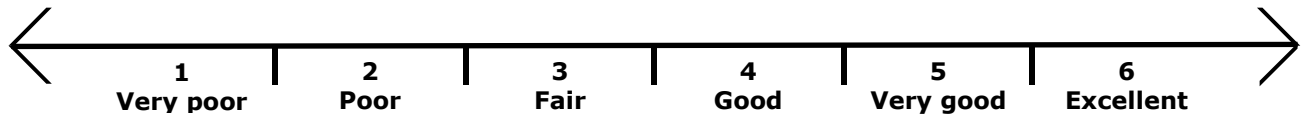
Has the site achieved a Green Heritage award? +3

Site ID: 166

Site Name: Allotments

Primary Typology: Allotments

Section B - Field Assessment



A: Welcoming place

- 1. Welcoming:
- 2. Good and safe access:
- 3. Signage:
- 4. Equal access for all:
- 5. Site access:

B: Healthy, safe and secure

- 6. Safe equipment and facilities:
- 7. Personal security in open space:
- 8. Dog fouling:
- 9. Appropriate provision of facilities:
- 10. Quality of facilities:

C: Clean and well maintained

- 11. Litter and waste management:
- 12. Grounds maintenance and horticulture:
- 13. Building and infrastructure maintenance:

D: Sustainability

- 14. Environmental sustainability:
- 15. Waste minimisation:
- 16. Arboriculture and woodland management:

E: Conservation and heritage

- 17. Conservation of natural features, wild fauna and flora:
- 18. Conservation of landscape features:
- 19. Conservation of buildings and structures:
- 20. Structural townscape role:

F: Community involvement

- 21. Community involvement in management and development:
- 22. Appropriate provision for community:

G: Marketing

- 23. Marketing and promotion:
- 24. Provision of appropriate information:
- 25. Provision of appropriate educational / information:

H: Comments

Site ID: 166

Site Name: Allotments

Primary Typology: Allotments

Section C - Play Provision

1. If a play area is within site, please note type (if known):

2. Is there play equipment on site?

If so;

3. How many separate items of equipment? **+1 for each item**

4. Which age groups are catered for? (+1 each)

A. Under 5 years

B. 5 to 11 years

C. Over 11 years

5. Which play activities are provided for? (+1 each)

A. Balancing

D. Sliding

G. Rotating

J. Counting

B. Rocking

E. Social Play

H. Jumping

K. Touching

C. Climbing / Agility

F. Swinging

I. Viewing

6. Is there impact absorbant surfacing around the equipment? **+1**

7. Is the play area fenced off from the rest of the open space? **+1**

If so;

8. Are there benches within the enclosure? **+1**

9. Are there litter bins within the enclosure? **+1**

10. Are gates outward opening? **+1**

11. Are gates self closing? **+1**

12. Is there a play area notice at the entrance stating dog free, children only and emergencycontacts? **+1**

13. Is there space within the enclosure, separate from the equipped area, for informal play/ general? **+1**

14. Overall condition of play equipment (Score 1-3)

15. Is there other provision for play on site **+1**

16. If so, what? (Note condition for each feature, score 1-5)

A. MUGA

B. Interactive water play feature

C. Rebound wall

D. Skateboarding ramps

E. Youth shelter

F. Other

G. Overall condition of other play provision

17. Tick if scope for enhancement?

Site ID: 166

Site Name: Allotments

Primary Typology: Allotments

Section D - Active recreation / sport provision

Is this part of the site accessible?

Note - the number and condition score for each type of facility present on the site (score 1 - 3)

	No.	Score	Details (e.g. pitch surface)
1. Athletics track	<input type="text"/>	<input type="text"/>	<input type="text"/>
2. Football pitch (full size)	<input type="text"/>	<input type="text"/>	<input type="text"/>
3. Football pitch (junior)	<input type="text"/>	<input type="text"/>	<input type="text"/>
4. Rugby pitch	<input type="text"/>	<input type="text"/>	<input type="text"/>
5. Cricket pitch	<input type="text"/>	<input type="text"/>	<input type="text"/>
6. Outdoor bowls	<input type="text"/>	<input type="text"/>	<input type="text"/>
7. Other pitch	<input type="text"/>	<input type="text"/>	<input type="text"/>
8. Golf	<input type="text"/>	<input type="text"/>	<input type="text"/>
9. Other facilities	<input type="text"/>	<input type="text"/>	<input type="text"/>

Tick if scope for enhancement

Evidence of informal recreational use

10. What evidence of informal recreation was apparent at the time of the audit? **+1 each**

- a. Walking / dog walking
- b. Children's play
- c. Teenagers 'hanging out'
- d. Sitting / relaxing
- e. Desire lines
- f. Horse riding
- g. Skateboarding
- h. Cycling

i. Other:

j: Overall provision for information recreation (score 1-3):

Tick if scope for enhancement

Basic amenities / site furniture provision

+1 each	Score (1-3)	+1 each	Score (1-3)
<input type="checkbox"/> 27. Operational toilets	<input type="text"/>	<input type="checkbox"/> 35. Dog bins	<input type="text"/>
<input type="checkbox"/> 28. Disabled toilets	<input type="text"/>	<input type="checkbox"/> 36. Seating	<input type="text"/>
<input type="checkbox"/> 29. Staff office	<input type="text"/>	<input type="checkbox"/> 37. Nature trail	<input type="text"/>
<input type="checkbox"/> 30. Onsite car parking	<input type="text"/>	<input type="checkbox"/> 38. Trim trail	<input type="text"/>
<input type="checkbox"/> 31. Offsite car parking	<input type="text"/>	<input type="checkbox"/> 39. Drinking water fountain	<input type="text"/>
<input type="checkbox"/> 32. Cafe	<input type="text"/>	<input type="checkbox"/> 40. Lifebelts	<input type="text"/>
<input type="checkbox"/> 33. Community centre	<input type="text"/>	<input type="checkbox"/> 41. Public telephone	<input type="text"/>
<input type="checkbox"/> 34. Litter bins	<input type="text"/>	<input type="checkbox"/> 42. Cycle parking	<input type="text"/>

43. Other basic amenities:

Tick if scope for enhancement

Site ID: 166

Site Name: Allotments

Primary Typology: Allotments

Section E - Multi-Functionality

Functions	Existing	Potential
1. Water attenuation	<input type="checkbox"/>	<input checked="" type="checkbox"/>
2. Reduce air pollution	<input checked="" type="checkbox"/>	<input checked="" type="checkbox"/>
3. Reduce noise pollution	<input checked="" type="checkbox"/>	<input type="checkbox"/>
4. Biodiversity/wildlife enhancement	<input checked="" type="checkbox"/>	<input checked="" type="checkbox"/>
5. Cultural heritage	<input type="checkbox"/>	<input type="checkbox"/>
6. Visual enhancement	<input type="checkbox"/>	<input type="checkbox"/>
7. Space for people/informal recreation	<input checked="" type="checkbox"/>	<input checked="" type="checkbox"/>
8. Play	<input type="checkbox"/>	<input type="checkbox"/>
9. Food growing	<input checked="" type="checkbox"/>	<input type="checkbox"/>
10. Separation function	<input checked="" type="checkbox"/>	<input type="checkbox"/>

Site ID: 166

Site Name: Allotments

Primary Typology: Allotments

Quality and Value Summary

Quality Scores

Section A - Baseline Assessment

Section B - Field Assessment

Section C - Play Provision:

Section D - Active Recreation/
Sports Provision

Section E - Multi-Functionality

Overall Quality Score:

Value Scores

Section A - Baseline Assessment

Section B - Field Assessment

Section C - Play Provision:

Section D - Active Recreation/
Sports Provision

Section E - Multi-Functionality

Overall Value Score:

Site ID: 167

Site Name: Ilford Wanderers RFC Sports Ground

Primary Typology: Outdoor sports facilities

Section A - Survey Information

Date of audit: 11/04/2016

Time spent surveying: 15 mins

Surveyor: AC

Survey site access: Whole site



Questions that contribute to the Quality score are in green

Questions that contribute to the Value score are in yellow

Baseline Assessment - Site Information

Site ID: 167

Typology: Outdoor sports facilities

Site name: Ilford Wanderers RFC Sports Ground

Analysis Area: Barkingside

Easting: 545326

Area (Ha): 4.01

Northing: 191287

Baseline Assessment - Planning Designation

National (Statutory) - Score of 3 if present

- Listed building
- Scheduled Monument
- Site of Special Scientific Interest (SSSI)
- National Nature Reserve (NNR)
- Green Belt
- Public Footpath
- AONB
- SPA
- SAC
- Ramsar
- World Heritage Site (and buffer)

Regional - Score of 2 if present

- Site of Importance for Nature Conservation (SINC)
- MOL
- Green Chain
- Regionally Important Geological and Geomorphological Site

Local - Score of 1 if present

- Conservation Area
- Local Nature Reserve
- Locally Listed Building
- Historic Landscape Archaeological Priority Zone

National (Non-statutory) - Score of 3 if present

Site ID: 167

Site Name: Ilford Wanderers RFC Sports Ground

Primary Typology: Outdoor sports facilities

- EH Register of Historic Parks and Gardens
- Sustrans Cycle Routes
- Within a Flood Risk Zone

Community Involvement

Is there a 'Friends of' group for this site +1

Name of group:

Is there a programme of activities / events that +1

If so, score the quality of the events programme:

Management

Is there a full-time staff presence on site? +1

Has the site achieved a Green Flag award? +3

Has the site achieved a Green Pennant award? +3

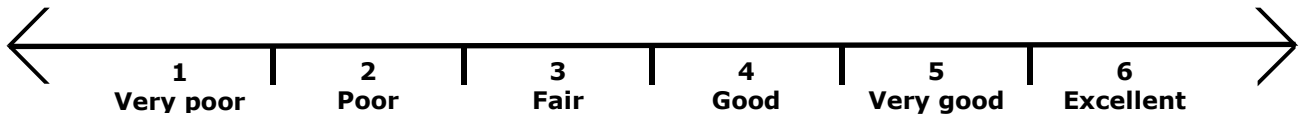
Has the site achieved a Green Heritage award? +3

Site ID: 167

Site Name: Ilford Wanderers RFC Sports Ground

Primary Typology: Outdoor sports facilities

Section B - Field Assessment



A: Welcoming place

- 1. Welcoming:
- 2. Good and safe access:
- 3. Signage:
- 4. Equal access for all:
- 5. Site access:

B: Healthy, safe and secure

- 6. Safe equipment and facilities:
- 7. Personal security in open space:
- 8. Dog fouling:
- 9. Appropriate provision of facilities:
- 10. Quality of facilities:

C: Clean and well maintained

- 11. Litter and waste management:
- 12. Grounds maintenance and horticulture:
- 13. Building and infrastructure maintenance:

D: Sustainability

- 14. Environmental sustainability:
- 15. Waste minimisation:
- 16. Arboriculture and woodland management:

E: Conservation and heritage

- 17. Conservation of natural features, wild fauna and flora:
- 18. Conservation of landscape features:
- 19. Conservation of buildings and structures:
- 20. Structural townscape role:

F: Community involvement

- 21. Community involvement in management and development:
- 22. Appropriate provision for community:

G: Marketing

- 23. Marketing and promotion:
- 24. Provision of appropriate information:
- 25. Provision of appropriate educational / information:

H: Comments

Very unclear if non football members are free to use the space

Site ID: 167

Site Name: Ilford Wanderers RFC Sports Ground

Primary Typology: Outdoor sports facilities

Section C - Play Provision

1. If a play area is within site, please note type (if known):

2. Is there play equipment on site?

If so;

3. How many separate items of equipment? **+1 for each item**

4. Which age groups are catered for? (+1 each)

A. Under 5 years

B. 5 to 11 years

C. Over 11 years

5. Which play activities are provided for? (+1 each)

A. Balancing

D. Sliding

G. Rotating

J. Counting

B. Rocking

E. Social Play

H. Jumping

K. Touching

C. Climbing / Agility

F. Swinging

I. Viewing

6. Is there impact absorbant surfacing around the equipment? **+1**

7. Is the play area fenced off from the rest of the open space? **+1**

If so;

8. Are there benches within the enclosure? **+1**

9. Are there litter bins within the enclosure? **+1**

10. Are gates outward opening? **+1**

11. Are gates self closing? **+1**

12. Is there a play area notice at the entrance stating dog free, children only and emergencycontacts? **+1**

13. Is there space within the enclosure, separate from the equipped area, for informal play/ general? **+1**

14. Overall condition of play equipment (Score 1-3)

15. Is there other provision for play on site **+1**

16. If so, what? (Note condition for each feature, score 1-5)

A. MUGA

B. Interactive water play feature

C. Rebound wall

D. Skateboarding ramps

E. Youth shelter

F. Other

G. Overall condition of other play provision

17. Tick if scope for enhancement?

Site ID: 167

Site Name: Ilford Wanderers RFC Sports Ground

Primary Typology: Outdoor sports facilities

Section D - Active recreation / sport provision

Is this part of the site accessible?

Note - the number and condition score for each type of facility present on the site (score 1 - 3)

	No.	Score	Details (e.g. pitch surface)
1. Athletics track	<input type="text"/>	<input type="text"/>	<input type="text"/>
2. Football pitch (full size)	1	2	<input type="text"/>
3. Football pitch (junior)	<input type="text"/>	<input type="text"/>	<input type="text"/>
4. Rugby pitch	3	2	<input type="text"/>
5. Cricket pitch	<input type="text"/>	<input type="text"/>	<input type="text"/>
6. Outdoor bowls	<input type="text"/>	<input type="text"/>	<input type="text"/>
7. Other pitch	<input type="text"/>	<input type="text"/>	<input type="text"/>
8. Golf	<input type="text"/>	<input type="text"/>	<input type="text"/>
9. Other facilities	<input type="text"/>	<input type="text"/>	<input type="text"/>

Tick if scope for enhancement

Evidence of informal recreational use

10. What evidence of informal recreation was apparent at the time of the audit? **+1 each**

- a. Walking / dog walking
- b. Children's play
- c. Teenagers 'hanging out'
- d. Sitting / relaxing
- e. Desire lines
- f. Horse riding
- g. Skateboarding
- h. Cycling

i. Other:

j: Overall provision for information recreation (score 1-3):

Tick if scope for enhancement

Basic amenities / site furniture provision

+1 each	Score (1-3)	+1 each	Score (1-3)
<input type="checkbox"/> 27. Operational toilets	<input type="text"/>	<input type="checkbox"/> 35. Dog bins	<input type="text"/>
<input type="checkbox"/> 28. Disabled toilets	<input type="text"/>	<input type="checkbox"/> 36. Seating	<input type="text"/>
<input type="checkbox"/> 29. Staff office	<input type="text"/>	<input type="checkbox"/> 37. Nature trail	<input type="text"/>
<input type="checkbox"/> 30. Onsite car parking	<input type="text"/>	<input type="checkbox"/> 38. Trim trail	<input type="text"/>
<input type="checkbox"/> 31. Offsite car parking	<input type="text"/>	<input type="checkbox"/> 39. Drinking water fountain	<input type="text"/>
<input type="checkbox"/> 32. Cafe	<input type="text"/>	<input type="checkbox"/> 40. Lifebelts	<input type="text"/>
<input type="checkbox"/> 33. Community centre	<input type="text"/>	<input type="checkbox"/> 41. Public telephone	<input type="text"/>
<input type="checkbox"/> 34. Litter bins	<input type="text"/>	<input type="checkbox"/> 42. Cycle parking	<input type="text"/>

43. Other basic amenities:

Tick if scope for enhancement

Site ID: 167

Site Name: Ilford Wanderers RFC Sports Ground

Primary Typology: Outdoor sports facilities

Section E - Multi-Functionality

Functions	Existing	Potential
1. Water attenuation	<input type="checkbox"/>	<input type="checkbox"/>
2. Reduce air pollution	<input type="checkbox"/>	<input type="checkbox"/>
3. Reduce noise pollution	<input type="checkbox"/>	<input type="checkbox"/>
4. Biodiversity/wildlife enhancement	<input type="checkbox"/>	<input checked="" type="checkbox"/>
5. Cultural heritage	<input type="checkbox"/>	<input type="checkbox"/>
6. Visual enhancement	<input type="checkbox"/>	<input checked="" type="checkbox"/>
7. Space for people/informal recreation	<input checked="" type="checkbox"/>	<input checked="" type="checkbox"/>
8. Play	<input type="checkbox"/>	<input type="checkbox"/>
9. Food growing	<input type="checkbox"/>	<input type="checkbox"/>
10. Separation function	<input type="checkbox"/>	<input type="checkbox"/>

Site ID: 167

Site Name: Ilford Wanderers RFC Sports Ground

Primary Typology: Outdoor sports facilities

Quality and Value Summary

Quality Scores

Section A - Baseline Assessment

Section B - Field Assessment

Section C - Play Provision:

Section D - Active Recreation/
Sports Provision

Section E - Multi-Functionality

Overall Quality Score:

Value Scores

Section A - Baseline Assessment

Section B - Field Assessment

Section C - Play Provision:

Section D - Active Recreation/
Sports Provision

Section E - Multi-Functionality

Overall Value Score:

Site ID: 168

Site Name: Manford Way F.C Playing Field

Primary Typology: Outdoor sports facilities

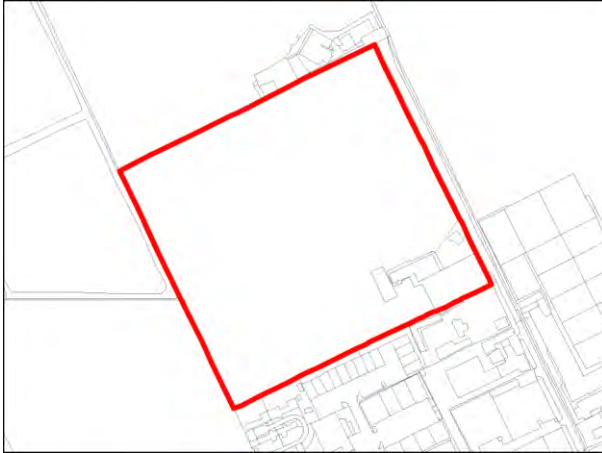
Section A - Survey Information

Date of audit: 11/04/2016

Time spent surveying: 15 mins

Surveyor: AC

Survey site access: Whole site



Questions that contribute to the Quality score are in green

Questions that contribute to the Value score are in yellow

Baseline Assessment - Site Information

Site ID: 168

Typology: Outdoor sports facilities

Site name: Manford Way F.C Playing Field

Analysis Area: Barkingside

Easting: 545405

Area (Ha): 5.10

Northing: 191113

Baseline Assessment - Planning Designation

National (Statutory) - Score of 3 if present

- Listed building
- Scheduled Monument
- Site of Special Scientific Interest (SSSI)
- National Nature Reserve (NNR)
- Green Belt
- Public Footpath
- AONB
- SPA
- SAC
- Ramsar
- World Heritage Site (and buffer)

Regional - Score of 2 if present

- Site of Importance for Nature Conservation (SINC)
- MOL
- Green Chain
- Regionally Important Geological and Geomorphological Site

Local - Score of 1 if present

- Conservation Area
- Local Nature Reserve
- Locally Listed Building
- Historic Landscape Archaeological Priority Zone

National (Non-statutory) - Score of 3 if present

Site ID: 168

Site Name: Manford Way F.C Playing Field

Primary Typology: Outdoor sports facilities

EH Register of Historic Parks and Gardens

Sustrans Cycle Routes

Within a Flood Risk Zone

Community Involvement

Is there a 'Friends of' group for this site +1

Name of group:

Is there a programme of activities / events that +1

If so, score the quality of the events programme:

Management

Is there a full-time staff presence on site? +1

Has the site achieved a Green Flag award? +3

Has the site achieved a Green Pennant award? +3

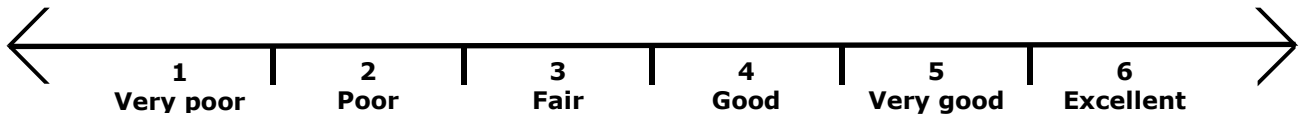
Has the site achieved a Green Heritage award? +3

Site ID: 168

Site Name: Manford Way F.C Playing Field

Primary Typology: Outdoor sports facilities

Section B - Field Assessment



A: Welcoming place

- 1. Welcoming:
- 2. Good and safe access:
- 3. Signage:
- 4. Equal access for all:
- 5. Site access:

B: Healthy, safe and secure

- 6. Safe equipment and facilities:
- 7. Personal security in open space:
- 8. Dog fouling:
- 9. Appropriate provision of facilities:
- 10. Quality of facilities:

C: Clean and well maintained

- 11. Litter and waste management:
- 12. Grounds maintenance and horticulture:
- 13. Building and infrastructure maintenance:

D: Sustainability

- 14. Environmental sustainability:
- 15. Waste minimisation:
- 16. Arboriculture and woodland management:

E: Conservation and heritage

- 17. Conservation of natural features, wild fauna and flora:
- 18. Conservation of landscape features:
- 19. Conservation of buildings and structures:
- 20. Structural townscape role:

F: Community involvement

- 21. Community involvement in management and development:
- 22. Appropriate provision for community:

G: Marketing

- 23. Marketing and promotion:
- 24. Provision of appropriate information:
- 25. Provision of appropriate educational / information:

H: Comments

Site ID: 168

Site Name: Manford Way F.C Playing Field

Primary Typology: Outdoor sports facilities

Section C - Play Provision

1. If a play area is within site, please note type (if known):

2. Is there play equipment on site?

If so;

3. How many separate items of equipment? **+1 for each item**

4. Which age groups are catered for? (+1 each)

A. Under 5 years

B. 5 to 11 years

C. Over 11 years

5. Which play activities are provided for? (+1 each)

A. Balancing

D. Sliding

G. Rotating

J. Counting

B. Rocking

E. Social Play

H. Jumping

K. Touching

C. Climbing / Agility

F. Swinging

I. Viewing

6. Is there impact absorbant surfacing around the equipment? **+1**

7. Is the play area fenced off from the rest of the open space? **+1**

If so;

8. Are there benches within the enclosure? **+1**

9. Are there litter bins within the enclosure? **+1**

10. Are gates outward opening? **+1**

11. Are gates self closing? **+1**

12. Is there a play area notice at the entrance stating dog free, children only and emergencycontacts? **+1**

13. Is there space within the enclosure, separate from the equipped area, for informal play/ general? **+1**

14. Overall condition of play equipment (Score 1-3)

15. Is there other provision for play on site **+1**

16. If so, what? (Note condition for each feature, score 1-5)

A. MUGA

B. Interactive water play feature

C. Rebound wall

D. Skateboarding ramps

E. Youth shelter

F. Other

G. Overall condition of other play provision

17. Tick if scope for enhancement?

Site ID: 168

Site Name: Manford Way F.C Playing Field

Primary Typology: Outdoor sports facilities

Section D - Active recreation / sport provision

Is this part of the site accessible?

Note - the number and condition score for each type of facility present on the site (score 1 - 3)

	No.	Score	Details (e.g. pitch surface)
1. Athletics track	<input type="text"/>	<input type="text"/>	<input type="text"/>
2. Football pitch (full size)	4	2	<input type="text"/>
3. Football pitch (junior)	<input type="text"/>	<input type="text"/>	<input type="text"/>
4. Rugby pitch	<input type="text"/>	<input type="text"/>	<input type="text"/>
5. Cricket pitch	<input type="text"/>	<input type="text"/>	<input type="text"/>
6. Outdoor bowls	<input type="text"/>	<input type="text"/>	<input type="text"/>
7. Other pitch	<input type="text"/>	<input type="text"/>	<input type="text"/>
8. Golf	<input type="text"/>	<input type="text"/>	<input type="text"/>
9. Other facilities	<input type="text"/>	<input type="text"/>	<input type="text"/>

Tick if scope for enhancement

Evidence of informal recreational use

10. What evidence of informal recreation was apparent at the time of the audit? **+1 each**

- | | |
|---|---|
| <input type="checkbox"/> a. Walking / dog walking | <input type="checkbox"/> e. Desire lines |
| <input type="checkbox"/> b. Children's play | <input type="checkbox"/> f. Horse riding |
| <input type="checkbox"/> c. Teenagers 'hanging out' | <input type="checkbox"/> g. Skateboarding |
| <input type="checkbox"/> d. Sitting / relaxing | <input type="checkbox"/> h. Cycling |

i. Other:

j: Overall provision for information recreation (score 1-3):

Tick if scope for enhancement

Basic amenities / site furniture provision

+1 each	Score (1-3)	+1 each	Score (1-3)
<input type="checkbox"/> 27. Operational toilets	<input type="text"/>	<input type="checkbox"/> 35. Dog bins	<input type="text"/>
<input type="checkbox"/> 28. Disabled toilets	<input type="text"/>	<input type="checkbox"/> 36. Seating	<input type="text"/>
<input type="checkbox"/> 29. Staff office	<input type="text"/>	<input type="checkbox"/> 37. Nature trail	<input type="text"/>
<input type="checkbox"/> 30. Onsite car parking	<input type="text"/>	<input type="checkbox"/> 38. Trim trail	<input type="text"/>
<input type="checkbox"/> 31. Offsite car parking	<input type="text"/>	<input type="checkbox"/> 39. Drinking water fountain	<input type="text"/>
<input type="checkbox"/> 32. Cafe	<input type="text"/>	<input type="checkbox"/> 40. Lifebelts	<input type="text"/>
<input type="checkbox"/> 33. Community centre	<input type="text"/>	<input type="checkbox"/> 41. Public telephone	<input type="text"/>
<input type="checkbox"/> 34. Litter bins	<input type="text"/>	<input type="checkbox"/> 42. Cycle parking	<input type="text"/>

43. Other basic amenities:

Tick if scope for enhancement

Site ID: 168

Site Name: Manford Way F.C Playing Field

Primary Typology: Outdoor sports facilities

Section E - Multi-Functionality

Functions	Existing	Potential
1. Water attenuation	<input type="checkbox"/>	<input type="checkbox"/>
2. Reduce air pollution	<input type="checkbox"/>	<input checked="" type="checkbox"/>
3. Reduce noise pollution	<input type="checkbox"/>	<input checked="" type="checkbox"/>
4. Biodiversity/wildlife enhancement	<input type="checkbox"/>	<input checked="" type="checkbox"/>
5. Cultural heritage	<input type="checkbox"/>	<input type="checkbox"/>
6. Visual enhancement	<input type="checkbox"/>	<input checked="" type="checkbox"/>
7. Space for people/informal recreation	<input checked="" type="checkbox"/>	<input checked="" type="checkbox"/>
8. Play	<input type="checkbox"/>	<input type="checkbox"/>
9. Food growing	<input type="checkbox"/>	<input type="checkbox"/>
10. Separation function	<input type="checkbox"/>	<input type="checkbox"/>

Site ID: 168

Site Name: Manford Way F.C Playing Field

Primary Typology: Outdoor sports facilities

Quality and Value Summary

Quality Scores

Section A - Baseline Assessment

Section B - Field Assessment

Section C - Play Provision:

Section D - Active Recreation/
Sports Provision

Section E - Multi-Functionality

Overall Quality Score:

Value Scores

Section A - Baseline Assessment

Section B - Field Assessment

Section C - Play Provision:

Section D - Active Recreation/
Sports Provision

Section E - Multi-Functionality

Overall Value Score:

Site ID: 169

Site Name: Fairlop Oak Playing Field (Power League)

Primary Typology: Outdoor sports facilities

Section A - Survey Information

Date of audit: 11/04/2016

Time spent surveying: 30 mins

Surveyor: AC

Survey site access: Part site



Questions that contribute to the Quality score are in green

Questions that contribute to the Value score are in Yellow

Baseline Assessment - Site Information

Site ID: 169

Typology: Outdoor sports facilities

Site name: Fairlop Oak Playing Field (Power League)

Analysis Area: Barkingside

Easting: 545637

Area (Ha): 12.31

Northing: 191199

Baseline Assessment - Planning Designation

National (Statutory) - Score of 3 if present

- Listed building
- Scheduled Monument
- Site of Special Scientific Interest (SSSI)
- National Nature Reserve (NNR)
- Green Belt
- Public Footpath
- AONB
- SPA
- SAC
- Ramsar
- World Heritage Site (and buffer)

Regional - Score of 2 if present

- Site of Importance for Nature Conservation (SINC)
- MOL
- Green Chain
- Regionally Important Geological and Geomorphological Site

Local - Score of 1 if present

- Conservation Area
- Local Nature Reserve
- Locally Listed Building
- Historic Landscape Archaeological Priority Zone

National (Non-statutory) - Score of 3 if present

Site ID: 169

Site Name: Fairlop Oak Playing Field (Power League)

Primary Typology: Outdoor sports facilities

- EH Register of Historic Parks and Gardens
- Sustrans Cycle Routes
- Within a Flood Risk Zone

Community Involvement

Is there a 'Friends of' group for this site +1

Name of group:

Is there a programme of activities / events that +1

If so, score the quality of the events programme:

Management

Is there a full-time staff presence on site? +1

Has the site achieved a Green Flag award? +3

Has the site achieved a Green Pennant award? +3

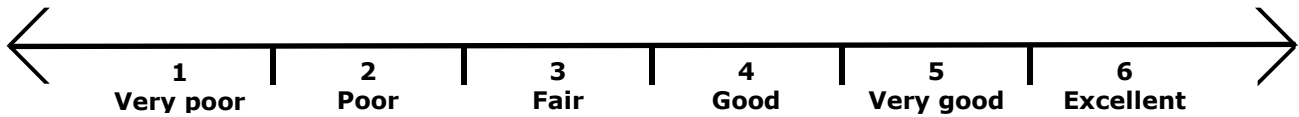
Has the site achieved a Green Heritage award? +3

Site ID: 169

Site Name: Fairlop Oak Playing Field (Power League)

Primary Typology: Outdoor sports facilities

Section B - Field Assessment



A: Welcoming place

- 1. Welcoming:
- 2. Good and safe access:
- 3. Signage:
- 4. Equal access for all:
- 5. Site access:

B: Healthy, safe and secure

- 6. Safe equipment and facilities:
- 7. Personal security in open space:
- 8. Dog fouling:
- 9. Appropriate provision of facilities:
- 10. Quality of facilities:

C: Clean and well maintained

- 11. Litter and waste management:
- 12. Grounds maintenance and horticulture:
- 13. Building and infrastructure maintenance:

D: Sustainability

- 14. Environmental sustainability:
- 15. Waste minimisation:
- 16. Arboriculture and woodland management:

E: Conservation and heritage

- 17. Conservation of natural features, wild fauna and flora:
- 18. Conservation of landscape features:
- 19. Conservation of buildings and structures:
- 20. Structural townscape role:

F: Community involvement

- 21. Community involvement in management and development:
- 22. Appropriate provision for community:

G: Marketing

- 23. Marketing and promotion:
- 24. Provision of appropriate information:
- 25. Provision of appropriate educational / information:

H: Comments

Site ID: 169

Site Name: Fairlop Oak Playing Field (Power League)

Primary Typology: Outdoor sports facilities

Section C - Play Provision

1. If a play area is within site, please note type (if known):

2. Is there play equipment on site?

If so;

3. How many separate items of equipment? **+1 for each item**

4. Which age groups are catered for? (+1 each)

A. Under 5 years

B. 5 to 11 years

C. Over 11 years

5. Which play activities are provided for? (+1 each)

A. Balancing

D. Sliding

G. Rotating

J. Counting

B. Rocking

E. Social Play

H. Jumping

K. Touching

C. Climbing / Agility

F. Swinging

I. Viewing

6. Is there impact absorbant surfacing around the equipment? **+1**

7. Is the play area fenced off from the rest of the open space? **+1**

If so;

8. Are there benches within the enclosure? **+1**

9. Are there litter bins within the enclosure? **+1**

10. Are gates outward opening? **+1**

11. Are gates self closing? **+1**

12. Is there a play area notice at the entrance stating dog free, children only and emergencycontacts? **+1**

13. Is there space within the enclosure, separate from the equipped area, for informal play/ general? **+1**

14. Overall condition of play equipment (Score 1-3)

15. Is there other provision for play on site **+1**

16. If so, what? (Note condition for each feature, score 1-5)

A. MUGA

B. Interactive water play feature

C. Rebound wall

D. Skateboarding ramps

E. Youth shelter

F. Other

G. Overall condition of other play provision

17. Tick if scope for enhancement?

Site ID: 169

Site Name: Fairlop Oak Playing Field (Power League)

Primary Typology: Outdoor sports facilities

Section D - Active recreation / sport provision

Is this part of the site accessible?

Note - the number and condition score for each type of facility present on the site (score 1 - 3)

	No.	Score	Details (e.g. pitch surface)
1. Athletics track	<input type="text"/>	<input type="text"/>	<input type="text"/>
2. Football pitch (full size)	<input type="text" value="9"/>	<input type="text" value="1"/>	goalposts fallen down / in less favou
3. Football pitch (junior)	<input type="text" value="14"/>	<input type="text" value="1"/>	unclear if available to general public
4. Rugby pitch	<input type="text"/>	<input type="text"/>	<input type="text"/>
5. Cricket pitch	<input type="text"/>	<input type="text"/>	<input type="text"/>
6. Outdoor bowls	<input type="text"/>	<input type="text"/>	<input type="text"/>
7. Other pitch	<input type="text"/>	<input type="text"/>	<input type="text"/>
8. Golf	<input type="text"/>	<input type="text"/>	<input type="text"/>
9. Other facilities	<input type="text"/>	<input type="text"/>	<input type="text"/>

Tick if scope for enhancement

Evidence of informal recreational use

10. What evidence of informal recreation was apparent at the time of the audit? **+1 each**

- | | |
|--|---|
| <input checked="" type="checkbox"/> a. Walking / dog walking | <input type="checkbox"/> e. Desire lines |
| <input type="checkbox"/> b. Children's play | <input type="checkbox"/> f. Horse riding |
| <input type="checkbox"/> c. Teenagers 'hanging out' | <input type="checkbox"/> g. Skateboarding |
| <input type="checkbox"/> d. Sitting / relaxing | <input type="checkbox"/> h. Cycling |

i. Other:

j: Overall provision for information recreation (score 1-3):

Tick if scope for enhancement

Basic amenities / site furniture provision

+1 each	Score (1-3)	+1 each	Score (1-3)
<input type="checkbox"/> 27. Operational toilets	<input type="text"/>	<input checked="" type="checkbox"/> 35. Dog bins	<input type="text" value="2"/>
<input type="checkbox"/> 28. Disabled toilets	<input type="text"/>	<input type="checkbox"/> 36. Seating	<input type="text"/>
<input type="checkbox"/> 29. Staff office	<input type="text"/>	<input type="checkbox"/> 37. Nature trail	<input type="text"/>
<input type="checkbox"/> 30. Onsite car parking	<input type="text"/>	<input type="checkbox"/> 38. Trim trail	<input type="text"/>
<input type="checkbox"/> 31. Offsite car parking	<input type="text"/>	<input type="checkbox"/> 39. Drinking water fountain	<input type="text"/>
<input type="checkbox"/> 32. Cafe	<input type="text"/>	<input type="checkbox"/> 40. Lifebelts	<input type="text"/>
<input type="checkbox"/> 33. Community centre	<input type="text"/>	<input type="checkbox"/> 41. Public telephone	<input type="text"/>
<input checked="" type="checkbox"/> 34. Litter bins	<input type="text" value="2"/>	<input type="checkbox"/> 42. Cycle parking	<input type="text"/>
43. Other basic amenities:	<input type="text"/>		<input type="text"/>

Tick if scope for enhancement

Site ID: 169

Site Name: Fairlop Oak Playing Field (Power League)

Primary Typology: Outdoor sports facilities

Section E - Multi-Functionality

Functions	Existing	Potential
1. Water attenuation	<input type="checkbox"/>	<input type="checkbox"/>
2. Reduce air pollution	<input type="checkbox"/>	<input type="checkbox"/>
3. Reduce noise pollution	<input type="checkbox"/>	<input type="checkbox"/>
4. Biodiversity/wildlife enhancement	<input type="checkbox"/>	<input checked="" type="checkbox"/>
5. Cultural heritage	<input type="checkbox"/>	<input type="checkbox"/>
6. Visual enhancement	<input type="checkbox"/>	<input checked="" type="checkbox"/>
7. Space for people/informal recreation	<input checked="" type="checkbox"/>	<input checked="" type="checkbox"/>
8. Play	<input type="checkbox"/>	<input checked="" type="checkbox"/>
9. Food growing	<input type="checkbox"/>	<input type="checkbox"/>
10. Separation function	<input type="checkbox"/>	<input type="checkbox"/>

Site ID: 169

Site Name: Fairlop Oak Playing Field (Power League)

Primary Typology: Outdoor sports facilities

Quality and Value Summary

Quality Scores

Section A - Baseline Assessment

Section B - Field Assessment

Section C - Play Provision:

Section D - Active Recreation/
Sports Provision

Section E - Multi-Functionality

Overall Quality Score:

Value Scores

Section A - Baseline Assessment

Section B - Field Assessment

Section C - Play Provision:

Section D - Active Recreation/
Sports Provision

Section E - Multi-Functionality

Overall Value Score:

Site ID: 170

Site Name: Hainault Recreation Ground

Primary Typology: Outdoor sports facilities

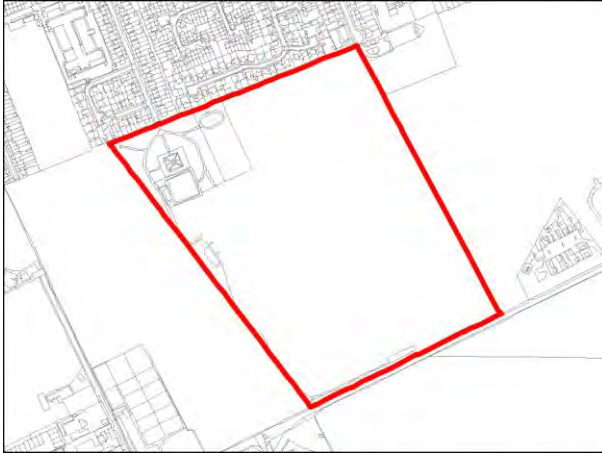
Section A - Survey Information

Date of audit: 11/04/2016

Time spent surveying: 45 mins

Surveyor: AC

Survey site access: Part site



Questions that contribute to the Quality score are in green

Questions that contribute to the Value score are in Yellow

Baseline Assessment - Site Information

Site ID: 170

Typology: Outdoor sports facilities

Site name: Hainault Recreation Ground

Analysis Area: Barkingside

Easting: 545900

Area (Ha): 18.81

Northing: 191349

Baseline Assessment - Planning Designation

National (Statutory) - Score of 3 if present

- Listed building
- Scheduled Monument
- Site of Special Scientific Interest (SSSI)
- National Nature Reserve (NNR)
- Green Belt
- Public Footpath
- AONB
- SPA
- SAC
- Ramsar
- World Heritage Site (and buffer)

Regional - Score of 2 if present

- Site of Importance for Nature Conservation (SINC)
- MOL
- Green Chain
- Regionally Important Geological and Geomorphological Site

Local - Score of 1 if present

- Conservation Area
- Local Nature Reserve
- Locally Listed Building
- Historic Landscape Archaeological Priority Zone

National (Non-statutory) - Score of 3 if present

Site ID:

170

Site Name:

Hainault Recreation Ground

Primary Typology:

Outdoor sports facilities

EH Register of Historic Parks and Gardens

Sustrans Cycle Routes

Within a Flood Risk Zone

Community Involvement

Is there a 'Friends of' group for this site +1

Name of group:

Is there a programme of activities / events that +1

If so, score the quality of the events programme:

Management

Is there a full-time staff presence on site? +1

Has the site achieved a Green Flag award? +3

Has the site achieved a Green Pennant award? +3

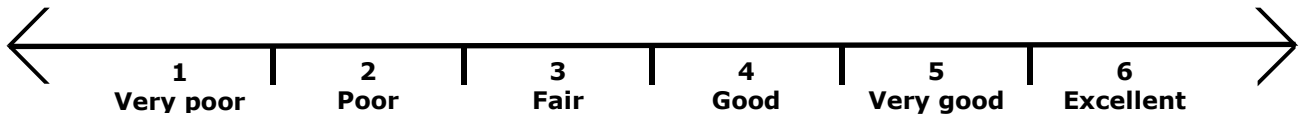
Has the site achieved a Green Heritage award? +3

Site ID: 170

Site Name: Hainault Recreation Ground

Primary Typology: Outdoor sports facilities

Section B - Field Assessment



A: Welcoming place

- 1. Welcoming:
- 2. Good and safe access:
- 3. Signage:
- 4. Equal access for all:
- 5. Site access:

B: Healthy, safe and secure

- 6. Safe equipment and facilities:
- 7. Personal security in open space:
- 8. Dog fouling:
- 9. Appropriate provision of facilities:
- 10. Quality of facilities:

C: Clean and well maintained

- 11. Litter and waste management:
- 12. Grounds maintenance and horticulture:
- 13. Building and infrastructure maintenance:

D: Sustainability

- 14. Environmental sustainability:
- 15. Waste minimisation:
- 16. Arboriculture and woodland management:

E: Conservation and heritage

- 17. Conservation of natural features, wild fauna and flora:
- 18. Conservation of landscape features:
- 19. Conservation of buildings and structures:
- 20. Structural townscape role:

F: Community involvement

- 21. Community involvement in management and development:
- 22. Appropriate provision for community:

G: Marketing

- 23. Marketing and promotion:
- 24. Provision of appropriate information:
- 25. Provision of appropriate educational / information:

H: Comments

Site ID: 170

Site Name: Hainault Recreation Ground

Primary Typology: Outdoor sports facilities

Section C - Play Provision

1. If a play area is within site, please note type (if known):

2. Is there play equipment on site?

If so;

3. How many separate items of equipment? +1 for each item

4. Which age groups are catered for? (+1 each)

A. Under 5 years B. 5 to 11 years C. Over 11 years

5. Which play activities are provided for? (+1 each)

A. Balancing D. Sliding G. Rotating J. Counting
 B. Rocking E. Social Play H. Jumping K. Touching
 C. Climbing / Agility F. Swinging I. Viewing

6. Is there impact absorbant surfacing around the equipment? +1

7. Is the play area fenced off from the rest of the open space? +1

If so;

8. Are there benches within the enclosure? +1

9. Are there litter bins within the enclosure? +1

10. Are gates outward opening? +1

11. Are gates self closing? +1

12. Is there a play area notice at the entrance stating dog free, children only and emergencycontacts? +1

13. Is there space within the enclosure, separate from the equipped area, for informal play/ general? +1

14. Overall condition of play equipment (Score 1-3)

15. Is there other provision for play on site +1

16. If so, what? (Note condition for each feature, score 1-5)

A. MUGA

B. Interactive water play feature

C. Rebound wall

D. Skateboarding ramps

E. Youth shelter

F. Other

G. Overall condition of other play provision

17. Tick if scope for enhancement?

Site ID: 170

Site Name: Hainault Recreation Ground

Primary Typology: Outdoor sports facilities

Section D - Active recreation / sport provision Is this part of the site accessible?

Note - the number and condition score for each type of facility present on the site (score 1 - 3)

	No.	Score	Details (e.g. pitch surface)
1. Athletics track			
2. Football pitch (full size)			
3. Football pitch (junior)			
4. Rugby pitch			
5. Cricket pitch	2	2	
6. Outdoor bowls	1	2	
7. Other pitch			
8. Golf			
9. Other facilities	2	2	table tennis

 Tick if scope for enhancement**Evidence of informal recreational use**10. What evidence of informal recreation was apparent at the time of the audit? **+1 each**

- | | |
|--|--|
| <input checked="" type="checkbox"/> a. Walking / dog walking | <input type="checkbox"/> e. Desire lines |
| <input checked="" type="checkbox"/> b. Children's play | <input type="checkbox"/> f. Horse riding |
| <input checked="" type="checkbox"/> c. Teenagers 'hanging out' | <input type="checkbox"/> g. Skateboarding |
| <input checked="" type="checkbox"/> d. Sitting / relaxing | <input checked="" type="checkbox"/> h. Cycling |

i. Other: green gym

j: Overall provision for informal recreation (score 1-3):

2

 Tick if scope for enhancement**Basic amenities / site furniture provision****+1 each****Score (1-3)**

- | | |
|---|---|
| <input checked="" type="checkbox"/> 27. Operational toilets | 2 |
| <input checked="" type="checkbox"/> 28. Disabled toilets | 2 |
| <input checked="" type="checkbox"/> 29. Staff office | 2 |
| <input checked="" type="checkbox"/> 30. Onsite car parking | 2 |
| <input checked="" type="checkbox"/> 31. Offsite car parking | 2 |
| <input type="checkbox"/> 32. Cafe | |
| <input type="checkbox"/> 33. Community centre | |
| <input checked="" type="checkbox"/> 34. Litter bins | 2 |

+1 each**Score (1-3)**

- | | |
|--|---|
| <input type="checkbox"/> 35. Dog bins | |
| <input checked="" type="checkbox"/> 36. Seating | 2 |
| <input type="checkbox"/> 37. Nature trail | |
| <input type="checkbox"/> 38. Trim trail | |
| <input type="checkbox"/> 39. Drinking water fountain | |
| <input type="checkbox"/> 40. Lifebelts | |
| <input type="checkbox"/> 41. Public telephone | |
| <input type="checkbox"/> 42. Cycle parking | |

43. Other basic amenities:

 Tick if scope for enhancement

Site ID: 170

Site Name: Hainault Recreation Ground

Primary Typology: Outdoor sports facilities

Section E - Multi-Functionality

Functions	Existing	Potential
1. Water attenuation	<input type="checkbox"/>	<input type="checkbox"/>
2. Reduce air pollution	<input checked="" type="checkbox"/>	<input checked="" type="checkbox"/>
3. Reduce noise pollution	<input checked="" type="checkbox"/>	<input checked="" type="checkbox"/>
4. Biodiversity/wildlife enhancement	<input type="checkbox"/>	<input checked="" type="checkbox"/>
5. Cultural heritage	<input type="checkbox"/>	<input type="checkbox"/>
6. Visual enhancement	<input type="checkbox"/>	<input checked="" type="checkbox"/>
7. Space for people/informal recreation	<input checked="" type="checkbox"/>	<input checked="" type="checkbox"/>
8. Play	<input checked="" type="checkbox"/>	<input checked="" type="checkbox"/>
9. Food growing	<input type="checkbox"/>	<input type="checkbox"/>
10. Separation function	<input checked="" type="checkbox"/>	<input type="checkbox"/>

Site ID: 170

Site Name: Hainault Recreation Ground

Primary Typology: Outdoor sports facilities

Quality and Value Summary

Quality Scores

Section A - Baseline Assessment

Section B - Field Assessment

Section C - Play Provision:

Section D - Active Recreation/
Sports Provision

Section E - Multi-Functionality

Overall Quality Score:

Value Scores

Section A - Baseline Assessment

Section B - Field Assessment

Section C - Play Provision:

Section D - Active Recreation/
Sports Provision

Section E - Multi-Functionality

Overall Value Score:

Site ID: 171

Site Name: Forest Road Recreation Ground

Primary Typology: Outdoor sports facilities

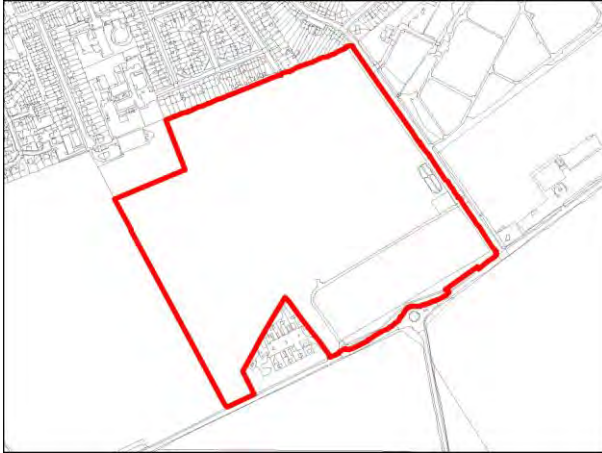
Section A - Survey Information

Date of audit: 11/04/2016

Time spent surveying: 45 mins

Surveyor: AC

Survey site access: Part site



Questions that contribute to the Quality score are in green

Questions that contribute to the Value score are in Yellow

Baseline Assessment - Site Information

Site ID: 171

Typology: Outdoor sports facilities

Site name: Forest Road Playing Fields

Analysis Area: Barkingside

Easting: 546315

Area (Ha): 20.23

Northing: 191521

Baseline Assessment - Planning Designation

National (Statutory) - Score of 3 if present

- Listed building
- Scheduled Monument
- Site of Special Scientific Interest (SSSI)
- National Nature Reserve (NNR)
- Green Belt
- Public Footpath
- AONB
- SPA
- SAC
- Ramsar
- World Heritage Site (and buffer)

Regional - Score of 2 if present

- Site of Importance for Nature Conservation (SINC)
- MOL
- Green Chain
- Regionally Important Geological and Geomorphological Site

Local - Score of 1 if present

- Conservation Area
- Local Nature Reserve
- Locally Listed Building
- Historic Landscape Archaeological Priority Zone

National (Non-statutory) - Score of 3 if present

Site ID:

171

Site Name:

Forest Road Recreation Ground

Primary Typology:

Outdoor sports facilities

EH Register of Historic Parks and Gardens

Sustrans Cycle Routes

Within a Flood Risk Zone

Community Involvement

Is there a 'Friends of' group for this site **+1**

Name of group:

Is there a programme of activities / events that **+1**

If so, score the quality of the events programme:

Management

Is there a full-time staff presence on site? **+1**

Has the site achieved a Green Flag award? **+3**

Has the site achieved a Green Pennant award? **+3**

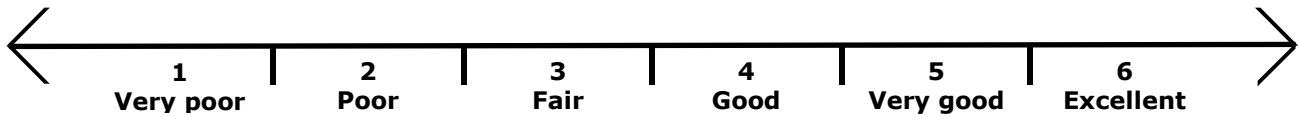
Has the site achieved a Green Heritage award? **+3**

Site ID: 171

Site Name: Forest Road Recreation Ground

Primary Typology: Outdoor sports facilities

Section B - Field Assessment



A: Welcoming place

- 1. Welcoming:
- 2. Good and safe access:
- 3. Signage:
- 4. Equal access for all:
- 5. Site access:

B: Healthy, safe and secure

- 6. Safe equipment and facilities:
- 7. Personal security in open space:
- 8. Dog fouling:
- 9. Appropriate provision of facilities:
- 10. Quality of facilities:

C: Clean and well maintained

- 11. Litter and waste management:
- 12. Grounds maintenance and horticulture:
- 13. Building and infrastructure maintenance:

D: Sustainability

- 14. Environmental sustainability:
- 15. Waste minimisation:
- 16. Arboriculture and woodland management:

E: Conservation and heritage

- 17. Conservation of natural features, wild fauna and flora:
- 18. Conservation of landscape features:
- 19. Conservation of buildings and structures:
- 20. Structural townscape role:

F: Community involvement

- 21. Community involvement in management and development:
- 22. Appropriate provision for community:

G: Marketing

- 23. Marketing and promotion:
- 24. Provision of appropriate information:
- 25. Provision of appropriate educational / information:

H: Comments

Site ID: 171

Site Name: Forest Road Recreation Ground

Primary Typology: Outdoor sports facilities

Section C - Play Provision

1. If a play area is within site, please note type (if known): Neighbourhood playable space

2. Is there play equipment on site?

If so;

3. How many separate items of equipment? 3 +1 for each item

4. Which age groups are catered for? (+1 each)

A. Under 5 years B. 5 to 11 years C. Over 11 years

5. Which play activities are provided for? (+1 each)

A. Balancing D. Sliding G. Rotating J. Counting
 B. Rocking E. Social Play H. Jumping K. Touching
 C. Climbing / Agility F. Swinging I. Viewing

6. Is there impact absorbant surfacing around the equipment? +1

7. Is the play area fenced off from the rest of the open space? +1

If so;

8. Are there benches within the enclosure? +1

9. Are there litter bins within the enclosure? +1

10. Are gates outward opening? +1

11. Are gates self closing? +1

12. Is there a play area notice at the entrance stating dog free, children only and emergencycontacts? +1

13. Is there space within the enclosure, separate from the equipped area, for informal play/ general? +1

14. Overall condition of play equipment (Score 1-3) 2

15. Is there other provision for play on site +1

16. If so, what? (Note condition for each feature, score 1-5)

A. MUGA

B. Interactive water play feature

C. Rebound wall

D. Skateboarding ramps 3

E. Youth shelter

F. Other

G. Overall condition of other play provision

17. Tick if scope for enhancement?

Site ID: 171

Site Name: Forest Road Recreation Ground

Primary Typology: Outdoor sports facilities

Section D - Active recreation / sport provision

Is this part of the site accessible?

Note - the number and condition score for each type of facility present on the site (score 1 - 3)

	No.	Score	Details (e.g. pitch surface)
1. Athletics track	<input type="text"/>	<input type="text"/>	<input type="text"/>
2. Football pitch (full size)	<input type="text"/>	<input type="text"/>	<input type="text"/>
3. Football pitch (junior)	<input type="text"/>	<input type="text"/>	<input type="text"/>
4. Rugby pitch	<input type="text"/>	<input type="text"/>	<input type="text"/>
5. Cricket pitch	<input type="text"/>	<input type="text"/>	<input type="text"/>
6. Outdoor bowls	<input type="text"/>	<input type="text"/>	<input type="text"/>
7. Other pitch	<input type="text"/>	<input type="text"/>	<input type="text"/>
8. Golf	<input type="text"/>	<input type="text"/>	<input type="text"/>
9. Other facilities	<input type="text"/>	<input type="text"/>	<input type="text"/>

Tick if scope for enhancement

Evidence of informal recreational use

10. What evidence of informal recreation was apparent at the time of the audit? **+1 each**

- a. Walking / dog walking
- b. Children's play
- c. Teenagers 'hanging out'
- d. Sitting / relaxing
- e. Desire lines
- f. Horse riding
- g. Skateboarding
- h. Cycling

i. Other:

j: Overall provision for information recreation (score 1-3):

Tick if scope for enhancement

Basic amenities / site furniture provision

+1 each	Score (1-3)	+1 each	Score (1-3)
<input type="checkbox"/> 27. Operational toilets	<input type="text"/>	<input checked="" type="checkbox"/> 35. Dog bins	<input type="text"/>
<input type="checkbox"/> 28. Disabled toilets	<input type="text"/>	<input checked="" type="checkbox"/> 36. Seating	<input type="text"/>
<input type="checkbox"/> 29. Staff office	<input type="text"/>	<input type="checkbox"/> 37. Nature trail	<input type="text"/>
<input type="checkbox"/> 30. Onsite car parking	<input type="text"/>	<input checked="" type="checkbox"/> 38. Trim trail	<input type="text"/>
<input type="checkbox"/> 31. Offsite car parking	<input type="text"/>	<input type="checkbox"/> 39. Drinking water fountain	<input type="text"/>
<input type="checkbox"/> 32. Cafe	<input type="text"/>	<input type="checkbox"/> 40. Lifebelts	<input type="text"/>
<input type="checkbox"/> 33. Community centre	<input type="text"/>	<input type="checkbox"/> 41. Public telephone	<input type="text"/>
<input checked="" type="checkbox"/> 34. Litter bins	<input type="text"/>	<input type="checkbox"/> 42. Cycle parking	<input type="text"/>

43. Other basic amenities:

Tick if scope for enhancement

Site ID: 171

Site Name: Forest Road Recreation Ground

Primary Typology: Outdoor sports facilities

Section E - Multi-Functionality

Functions	Existing	Potential
1. Water attenuation	<input type="checkbox"/>	<input checked="" type="checkbox"/>
2. Reduce air pollution	<input checked="" type="checkbox"/>	<input checked="" type="checkbox"/>
3. Reduce noise pollution	<input checked="" type="checkbox"/>	<input checked="" type="checkbox"/>
4. Biodiversity/wildlife enhancement	<input checked="" type="checkbox"/>	<input checked="" type="checkbox"/>
5. Cultural heritage	<input type="checkbox"/>	<input type="checkbox"/>
6. Visual enhancement	<input type="checkbox"/>	<input checked="" type="checkbox"/>
7. Space for people/informal recreation	<input checked="" type="checkbox"/>	<input checked="" type="checkbox"/>
8. Play	<input checked="" type="checkbox"/>	<input checked="" type="checkbox"/>
9. Food growing	<input type="checkbox"/>	<input type="checkbox"/>
10. Separation function	<input checked="" type="checkbox"/>	<input type="checkbox"/>

Site ID: 171

Site Name: Forest Road Recreation Ground

Primary Typology: Outdoor sports facilities

Quality and Value Summary

Quality Scores

Section A - Baseline Assessment

Section B - Field Assessment

Section C - Play Provision:

Section D - Active Recreation/
Sports Provision

Section E - Multi-Functionality

Overall Quality Score:

Value Scores

Section A - Baseline Assessment

Section B - Field Assessment

Section C - Play Provision:

Section D - Active Recreation/
Sports Provision

Section E - Multi-Functionality

Overall Value Score:

Site ID: 172 Site Name: Gardens of Peace

Primary Typology: Cemeteries and churchyards

Section A - Survey Information

Date of audit: 08/04/2016

Time spent surveying: 5

Surveyor: AC

Survey site access: Part site



Questions that contribute to the Quality score are in green

Questions that contribute to the Value score are in Yellow

Baseline Assessment - Site Information

Site ID: 172

Typology: Cemeteries and churchyards

Site name: Gardens of Peace

Analysis Area: Barkingside

Easting: 546621

Area (Ha): 8.65

Northing: 191835

Baseline Assessment - Planning Designation

National (Statutory) - Score of 3 if present

- Listed building
- Scheduled Monument
- Site of Special Scientific Interest (SSSI)
- National Nature Reserve (NNR)
- Green Belt
- Public Footpath
- AONB
- SPA
- SAC
- Ramsar
- World Heritage Site (and buffer)

Regional - Score of 2 if present

- Site of Importance for Nature Conservation (SINC)
- MOL
- Green Chain
- Regionally Important Geological and Geomorphological Site

Local - Score of 1 if present

- Conservation Area
- Local Nature Reserve
- Locally Listed Building
- Historic Landscape Archaeological Priority Zone

National (Non-statutory) - Score of 3 if present

Site ID:

172

Site Name:

Gardens of Peace

Primary Typology:

Cemeteries and churchyards

- EH Register of Historic Parks and Gardens
- Sustrans Cycle Routes
- Within a Flood Risk Zone

Community Involvement

Is there a 'Friends of' group for this site +1

Name of group:

Is there a programme of activities / events that +1

If so, score the quality of the events programme:

Management

Is there a full-time staff presence on site? +1

Has the site achieved a Green Flag award? +3

Has the site achieved a Green Pennant award? +3

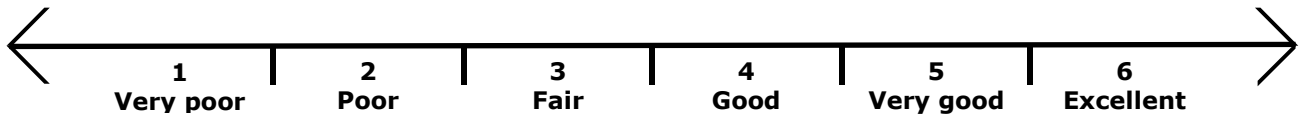
Has the site achieved a Green Heritage award? +3

Site ID: 172

Site Name: Gardens of Peace

Primary Typology: Cemeteries and churchyards

Section B - Field Assessment



A: Welcoming place

- 1. Welcoming:
- 2. Good and safe access:
- 3. Signage:
- 4. Equal access for all:
- 5. Site access:

B: Healthy, safe and secure

- 6. Safe equipment and facilities:
- 7. Personal security in open space:
- 8. Dog fouling:
- 9. Appropriate provision of facilities:
- 10. Quality of facilities:

C: Clean and well maintained

- 11. Litter and waste management:
- 12. Grounds maintenance and horticulture:
- 13. Building and infrastructure maintenance:

D: Sustainability

- 14. Environmental sustainability:
- 15. Waste minimisation:
- 16. Arboriculture and woodland management:

E: Conservation and heritage

- 17. Conservation of natural features, wild fauna and flora:
- 18. Conservation of landscape features:
- 19. Conservation of buildings and structures:
- 20. Structural townscape role:

F: Community involvement

- 21. Community involvement in management and development:
- 22. Appropriate provision for community:

G: Marketing

- 23. Marketing and promotion:
- 24. Provision of appropriate information:
- 25. Provision of appropriate educational / information:

H: Comments

Site ID:

172

Site Name:

Gardens of Peace

Primary Typology:

Cemeteries and churchyards

Section C - Play Provision

1. If a play area is within site, please note type (if known):

2. Is there play equipment on site?

If so;

3. How many separate items of equipment?

+1 for each item

4. Which age groups are catered for? (+1 each)

A. Under 5 years

B. 5 to 11 years

C. Over 11 years

5. Which play activities are provided for? (+1 each)

A. Balancing

D. Sliding

G. Rotating

J. Counting

B. Rocking

E. Social Play

H. Jumping

K. Touching

C. Climbing / Agility

F. Swinging

I. Viewing

6. Is there impact absorbant surfacing around the equipment?

+1

7. Is the play area fenced off from the rest of the open space?

+1

If so;

8. Are there benches within the enclosure?

+1

9. Are there litter bins within the enclosure?

+1

10. Are gates outward opening?

+1

11. Are gates self closing?

+1

12. Is there a play area notice at the entrance stating dog free, children only and emergencycontacts?

+1

13. Is there space within the enclosure, separate from the equipped area, for informal play/ general?

+1

14. Overall condition of play equipment (Score 1-3)

15. Is there other provision for play on site **+1**

16. If so, what? (Note condition for each feature, score 1-5)

A. MUGA

B. Interactive water play feature

C. Rebound wall

D. Skateboarding ramps

E. Youth shelter

F. Other

G. Overall condition of other play provision

17. Tick if scope for enhancement?

Site ID: 172

Site Name: Gardens of Peace

Primary Typology: Cemeteries and churchyards

Section D - Active recreation / sport provision

Is this part of the site accessible?

Note - the number and condition score for each type of facility present on the site (score 1 - 3)

	No.	Score	Details (e.g. pitch surface)
1. Athletics track	<input type="text"/>	<input type="text"/>	<input type="text"/>
2. Football pitch (full size)	<input type="text"/>	<input type="text"/>	<input type="text"/>
3. Football pitch (junior)	<input type="text"/>	<input type="text"/>	<input type="text"/>
4. Rugby pitch	<input type="text"/>	<input type="text"/>	<input type="text"/>
5. Cricket pitch	<input type="text"/>	<input type="text"/>	<input type="text"/>
6. Outdoor bowls	<input type="text"/>	<input type="text"/>	<input type="text"/>
7. Other pitch	<input type="text"/>	<input type="text"/>	<input type="text"/>
8. Golf	<input type="text"/>	<input type="text"/>	<input type="text"/>
9. Other facilities	<input type="text"/>	<input type="text"/>	<input type="text"/>

Tick if scope for enhancement

Evidence of informal recreational use

10. What evidence of informal recreation was apparent at the time of the audit? **+1 each**

- a. Walking / dog walking
- b. Children's play
- c. Teenagers 'hanging out'
- d. Sitting / relaxing
- e. Desire lines
- f. Horse riding
- g. Skateboarding
- h. Cycling

i. Other:

j: Overall provision for information recreation (score 1-3):

Tick if scope for enhancement

Basic amenities / site furniture provision

+1 each	Score (1-3)	+1 each	Score (1-3)
<input checked="" type="checkbox"/> 27. Operational toilets	<input type="text" value="2"/>	<input type="checkbox"/> 35. Dog bins	<input type="text"/>
<input checked="" type="checkbox"/> 28. Disabled toilets	<input type="text" value="2"/>	<input checked="" type="checkbox"/> 36. Seating	<input type="text" value="2"/>
<input checked="" type="checkbox"/> 29. Staff office	<input type="text" value="2"/>	<input type="checkbox"/> 37. Nature trail	<input type="text"/>
<input checked="" type="checkbox"/> 30. Onsite car parking	<input type="text" value="2"/>	<input type="checkbox"/> 38. Trim trail	<input type="text"/>
<input type="checkbox"/> 31. Offsite car parking	<input type="text"/>	<input type="checkbox"/> 39. Drinking water fountain	<input type="text"/>
<input type="checkbox"/> 32. Cafe	<input type="text"/>	<input type="checkbox"/> 40. Lifebelts	<input type="text"/>
<input checked="" type="checkbox"/> 33. Community centre	<input type="text" value="2"/>	<input type="checkbox"/> 41. Public telephone	<input type="text"/>
<input checked="" type="checkbox"/> 34. Litter bins	<input type="text" value="2"/>	<input type="checkbox"/> 42. Cycle parking	<input type="text"/>

43. Other basic amenities:

Tick if scope for enhancement

Site ID: 172

Site Name: Gardens of Peace

Primary Typology: Cemeteries and churchyards

Section E - Multi-Functionality

Functions	Existing	Potential
1. Water attenuation	<input type="checkbox"/>	<input type="checkbox"/>
2. Reduce air pollution	<input type="checkbox"/>	<input type="checkbox"/>
3. Reduce noise pollution	<input type="checkbox"/>	<input type="checkbox"/>
4. Biodiversity/wildlife enhancement	<input type="checkbox"/>	<input checked="" type="checkbox"/>
5. Cultural heritage	<input type="checkbox"/>	<input type="checkbox"/>
6. Visual enhancement	<input type="checkbox"/>	<input type="checkbox"/>
7. Space for people/informal recreation	<input type="checkbox"/>	<input type="checkbox"/>
8. Play	<input type="checkbox"/>	<input type="checkbox"/>
9. Food growing	<input type="checkbox"/>	<input type="checkbox"/>
10. Separation function	<input type="checkbox"/>	<input type="checkbox"/>

Site ID: 172

Site Name: Gardens of Peace

Primary Typology: Cemeteries and churchyards

Quality and Value Summary

Quality Scores

Section A - Baseline Assessment

Section B - Field Assessment

Section C - Play Provision:

Section D - Active Recreation/
Sports Provision

Section E - Multi-Functionality

Overall Quality Score:

Value Scores

Section A - Baseline Assessment

Section B - Field Assessment

Section C - Play Provision:

Section D - Active Recreation/
Sports Provision

Section E - Multi-Functionality

Overall Value Score:

Site ID: 173 Site Name: Elmridge Club Sports Ground

Primary Typology: Outdoor sports facilities

Section A - Survey Information

Date of audit: 08/04/2016

Time spent surveying: 15

Surveyor: AC

Survey site access: Whole site



Questions that contribute to the Quality score are in green

Questions that contribute to the Value score are in Yellow

Baseline Assessment - Site Information

Site ID: 173

Typology: Outdoor sports facilities

Site name: Elmridge Club Sports Ground

Analysis Area: Barkingside

Easting: 546746

Area (Ha): 7.17

Northing: 191659

Baseline Assessment - Planning Designation

National (Statutory) - Score of 3 if present

- Listed building
- Scheduled Monument
- Site of Special Scientific Interest (SSSI)
- National Nature Reserve (NNR)
- Green Belt
- Public Footpath
- AONB
- SPA
- SAC
- Ramsar
- World Heritage Site (and buffer)

Regional - Score of 2 if present

- Site of Importance for Nature Conservation (SINC)
- MOL
- Green Chain
- Regionally Important Geological and Geomorphological Site

Local - Score of 1 if present

- Conservation Area
- Local Nature Reserve
- Locally Listed Building
- Historic Landscape Archaeological Priority Zone

National (Non-statutory) - Score of 3 if present

Site ID: 173

Site Name: Elmridge Club Sports Ground

Primary Typology: Outdoor sports facilities

- EH Register of Historic Parks and Gardens
- Sustrans Cycle Routes
- Within a Flood Risk Zone

Community Involvement

Is there a 'Friends of' group for this site +1

Name of group:

Is there a programme of activities / events that +1

If so, score the quality of the events programme:

Management

Is there a full-time staff presence on site? +1

Has the site achieved a Green Flag award? +3

Has the site achieved a Green Pennant award? +3

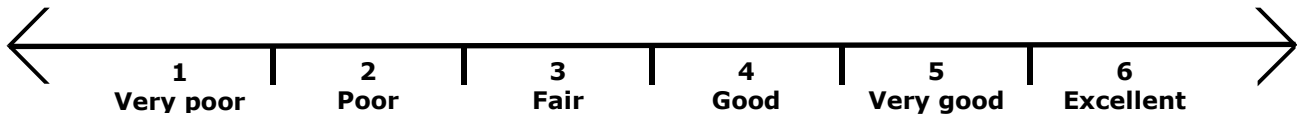
Has the site achieved a Green Heritage award? +3

Site ID: 173

Site Name: Elmridge Club Sports Ground

Primary Typology: Outdoor sports facilities

Section B - Field Assessment



A: Welcoming place

- 1. Welcoming:
- 2. Good and safe access:
- 3. Signage:
- 4. Equal access for all:
- 5. Site access:

B: Healthy, safe and secure

- 6. Safe equipment and facilities:
- 7. Personal security in open space:
- 8. Dog fouling:
- 9. Appropriate provision of facilities:
- 10. Quality of facilities:

C: Clean and well maintained

- 11. Litter and waste management:
- 12. Grounds maintenance and horticulture:
- 13. Building and infrastructure maintenance:

D: Sustainability

- 14. Environmental sustainability:
- 15. Waste minimisation:
- 16. Arboriculture and woodland management:

E: Conservation and heritage

- 17. Conservation of natural features, wild fauna and flora:
- 18. Conservation of landscape features:
- 19. Conservation of buildings and structures:
- 20. Structural townscape role:

F: Community involvement

- 21. Community involvement in management and development:
- 22. Appropriate provision for community:

G: Marketing

- 23. Marketing and promotion:
- 24. Provision of appropriate information:
- 25. Provision of appropriate educational / information:

H: Comments

Site ID: 173

Site Name: Elmridge Club Sports Ground

Primary Typology: Outdoor sports facilities

Section C - Play Provision

1. If a play area is within site, please note type (if known):

2. Is there play equipment on site?

If so;

3. How many separate items of equipment? **+1 for each item**

4. Which age groups are catered for? (+1 each)

A. Under 5 years

B. 5 to 11 years

C. Over 11 years

5. Which play activities are provided for? (+1 each)

A. Balancing

D. Sliding

G. Rotating

J. Counting

B. Rocking

E. Social Play

H. Jumping

K. Touching

C. Climbing / Agility

F. Swinging

I. Viewing

6. Is there impact absorbant surfacing around the equipment? **+1**

7. Is the play area fenced off from the rest of the open space? **+1**

If so;

8. Are there benches within the enclosure? **+1**

9. Are there litter bins within the enclosure? **+1**

10. Are gates outward opening? **+1**

11. Are gates self closing? **+1**

12. Is there a play area notice at the entrance stating dog free, children only and emergencycontacts? **+1**

13. Is there space within the enclosure, separate from the equipped area, for informal play/ general? **+1**

14. Overall condition of play equipment (Score 1-3)

15. Is there other provision for play on site **+1**

16. If so, what? (Note condition for each feature, score 1-5)

A. MUGA

B. Interactive water play feature

C. Rebound wall

D. Skateboarding ramps

E. Youth shelter

F. Other

G. Overall condition of other play provision

17. Tick if scope for enhancement?

Site ID: 173

Site Name: Elmridge Club Sports Ground

Primary Typology: Outdoor sports facilities

Section D - Active recreation / sport provision

Is this part of the site accessible?

Note - the number and condition score for each type of facility present on the site (score 1 - 3)

	No.	Score	Details (e.g. pitch surface)
1. Athletics track	<input type="text"/>	<input type="text"/>	<input type="text"/>
2. Football pitch (full size)	<input type="text"/>	<input type="text"/>	<input type="text"/>
3. Football pitch (junior)	<input type="text"/>	<input type="text"/>	<input type="text"/>
4. Rugby pitch	<input type="text"/>	<input type="text"/>	<input type="text"/>
5. Cricket pitch	<input type="text"/>	<input type="text"/>	<input type="text"/>
6. Outdoor bowls	<input type="text"/>	<input type="text"/>	<input type="text"/>
7. Other pitch	<input type="text"/>	<input type="text"/>	<input type="text"/>
8. Golf	<input type="text"/>	<input type="text"/>	<input type="text"/>
9. Other facilities	<input type="text" value="1"/>	<input type="text" value="1"/>	Possible 'dirt track' for bikes

Tick if scope for enhancement

Evidence of informal recreational use

10. What evidence of informal recreation was apparent at the time of the audit? **+1 each**

- | | |
|--|---|
| <input checked="" type="checkbox"/> a. Walking / dog walking | <input type="checkbox"/> e. Desire lines |
| <input type="checkbox"/> b. Children's play | <input type="checkbox"/> f. Horse riding |
| <input type="checkbox"/> c. Teenagers 'hanging out' | <input type="checkbox"/> g. Skateboarding |
| <input type="checkbox"/> d. Sitting / relaxing | <input type="checkbox"/> h. Cycling |

i. Other:

j: Overall provision for information recreation (score 1-3):

Tick if scope for enhancement

Basic amenities / site furniture provision

+1 each	Score (1-3)	+1 each	Score (1-3)
<input checked="" type="checkbox"/> 27. Operational toilets	<input type="text" value="2"/>	<input type="checkbox"/> 35. Dog bins	<input type="text"/>
<input type="checkbox"/> 28. Disabled toilets	<input type="text"/>	<input type="checkbox"/> 36. Seating	<input type="text"/>
<input type="checkbox"/> 29. Staff office	<input type="text"/>	<input type="checkbox"/> 37. Nature trail	<input type="text"/>
<input checked="" type="checkbox"/> 30. Onsite car parking	<input type="text" value="2"/>	<input type="checkbox"/> 38. Trim trail	<input type="text"/>
<input type="checkbox"/> 31. Offsite car parking	<input type="text"/>	<input type="checkbox"/> 39. Drinking water fountain	<input type="text"/>
<input type="checkbox"/> 32. Cafe	<input type="text"/>	<input type="checkbox"/> 40. Lifebelts	<input type="text"/>
<input type="checkbox"/> 33. Community centre	<input type="text"/>	<input type="checkbox"/> 41. Public telephone	<input type="text"/>
<input type="checkbox"/> 34. Litter bins	<input type="text"/>	<input type="checkbox"/> 42. Cycle parking	<input type="text"/>

43. Other basic amenities:

Tick if scope for enhancement

Site ID: 173

Site Name: Elmridge Club Sports Ground

Primary Typology: Outdoor sports facilities

Section E - Multi-Functionality

Functions	Existing	Potential
1. Water attenuation	<input type="checkbox"/>	<input type="checkbox"/>
2. Reduce air pollution	<input type="checkbox"/>	<input type="checkbox"/>
3. Reduce noise pollution	<input type="checkbox"/>	<input type="checkbox"/>
4. Biodiversity/wildlife enhancement	<input type="checkbox"/>	<input checked="" type="checkbox"/>
5. Cultural heritage	<input type="checkbox"/>	<input type="checkbox"/>
6. Visual enhancement	<input type="checkbox"/>	<input checked="" type="checkbox"/>
7. Space for people/informal recreation	<input type="checkbox"/>	<input checked="" type="checkbox"/>
8. Play	<input type="checkbox"/>	<input checked="" type="checkbox"/>
9. Food growing	<input type="checkbox"/>	<input type="checkbox"/>
10. Separation function	<input type="checkbox"/>	<input type="checkbox"/>

Site ID: 173

Site Name: Elmridge Club Sports Ground

Primary Typology: Outdoor sports facilities

Quality and Value Summary

Quality Scores

Section A - Baseline Assessment

Section B - Field Assessment

Section C - Play Provision:

Section D - Active Recreation/
Sports Provision

Section E - Multi-Functionality

Overall Quality Score:

Value Scores

Section A - Baseline Assessment

Section B - Field Assessment

Section C - Play Provision:

Section D - Active Recreation/
Sports Provision

Section E - Multi-Functionality

Overall Value Score:

Site ID: 174

Site Name: Forest Park Cemetry & Crematorium

Primary Typology: Cemeteries and churchyards

Section A - Survey Information

Date of audit: 08/04/2016

Time spent surveying: 15

Surveyor: AC

Survey site access: Whole site



Questions that contribute to the Quality score are in green

Questions that contribute to the Value score are in Yellow

Baseline Assessment - Site Information

Site ID: 174

Typology: Cemeteries and churchyards

Site name: Forest Park Cemetry & Crematorium

Analysis Area: Barkingside

Easting: 547265

Area (Ha): 7.42

Northing: 192015

Baseline Assessment - Planning Designation

National (Statutory) - Score of 3 if present

- Listed building
- Scheduled Monument
- Site of Special Scientific Interest (SSSI)
- National Nature Reserve (NNR)
- Green Belt
- Public Footpath
- AONB
- SPA
- SAC
- Ramsar
- World Heritage Site (and buffer)

Regional - Score of 2 if present

- Site of Importance for Nature Conservation (SINC)
- MOL
- Green Chain
- Regionally Important Geological and Geomorphological Site

Local - Score of 1 if present

- Conservation Area
- Local Nature Reserve
- Locally Listed Building
- Historic Landscape Archaeological Priority Zone

National (Non-statutory) - Score of 3 if present

Site ID: 174

Site Name: Forest Park Cemetery & Crematorium

Primary Typology: Cemeteries and churchyards

- EH Register of Historic Parks and Gardens
- Sustrans Cycle Routes
- Within a Flood Risk Zone

Community Involvement

Is there a 'Friends of' group for this site +1

Name of group:

Is there a programme of activities / events that +1

If so, score the quality of the events programme:

Management

Is there a full-time staff presence on site? +1

Has the site achieved a Green Flag award? +3

Has the site achieved a Green Pennant award? +3

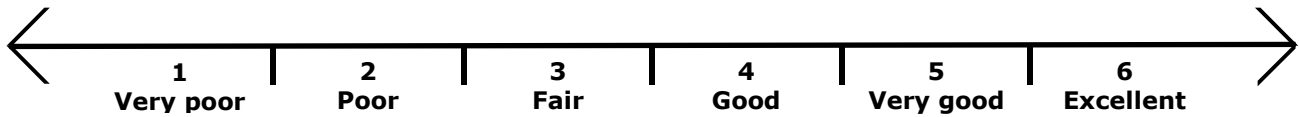
Has the site achieved a Green Heritage award? +3

Site ID: 174

Site Name: Forest Park Cemetry & Crematorium

Primary Typology: Cemeteries and churchyards

Section B - Field Assessment



A: Welcoming place

- 1. Welcoming:
- 2. Good and safe access:
- 3. Signage:
- 4. Equal access for all:
- 5. Site access:

B: Healthy, safe and secure

- 6. Safe equipment and facilities:
- 7. Personal security in open space:
- 8. Dog fouling:
- 9. Appropriate provision of facilities:
- 10. Quality of facilities:

C: Clean and well maintained

- 11. Litter and waste management:
- 12. Grounds maintenance and horticulture:
- 13. Building and infrastructure maintenance:

D: Sustainability

- 14. Environmental sustainability:
- 15. Waste minimisation:
- 16. Arboriculture and woodland management:

E: Conservation and heritage

- 17. Conservation of natural features, wild fauna and flora:
- 18. Conservation of landscape features:
- 19. Conservation of buildings and structures:
- 20. Structural townscape role:

F: Community involvement

- 21. Community involvement in management and development:
- 22. Appropriate provision for community:

G: Marketing

- 23. Marketing and promotion:
- 24. Provision of appropriate information:
- 25. Provision of appropriate educational / information:

H: Comments

Site ID: 174

Site Name: Forest Park Cemetry & Crematorium

Primary Typology: Cemeteries and churchyards

Section C - Play Provision

1. If a play area is within site, please note type (if known):

2. Is there play equipment on site?

If so;

3. How many separate items of equipment? **+1 for each item**

4. Which age groups are catered for? (+1 each)

A. Under 5 years

B. 5 to 11 years

C. Over 11 years

5. Which play activities are provided for? (+1 each)

A. Balancing

D. Sliding

G. Rotating

J. Counting

B. Rocking

E. Social Play

H. Jumping

K. Touching

C. Climbing / Agility

F. Swinging

I. Viewing

6. Is there impact absorbant surfacing around the equipment? **+1**

7. Is the play area fenced off from the rest of the open space? **+1**

If so;

8. Are there benches within the enclosure? **+1**

9. Are there litter bins within the enclosure? **+1**

10. Are gates outward opening? **+1**

11. Are gates self closing? **+1**

12. Is there a play area notice at the entrance stating dog free, children only and emergencycontacts? **+1**

13. Is there space within the enclosure, separate from the equipped area, for informal play/ general? **+1**

14. Overall condition of play equipment (Score 1-3)

15. Is there other provision for play on site **+1**

16. If so, what? (Note condition for each feature, score 1-5)

A. MUGA

B. Interactive water play feature

C. Rebound wall

D. Skateboarding ramps

E. Youth shelter

F. Other

G. Overall condition of other play provision

17. Tick if scope for enhancement?

Site ID: 174

Site Name: Forest Park Cemetry & Crematorium

Primary Typology: Cemeteries and churchyards

Section D - Active recreation / sport provision

Is this part of the site accessible?

Note - the number and condition score for each type of facility present on the site (score 1 - 3)

	No.	Score	Details (e.g. pitch surface)
1. Athletics track	<input type="text"/>	<input type="text"/>	<input type="text"/>
2. Football pitch (full size)	<input type="text"/>	<input type="text"/>	<input type="text"/>
3. Football pitch (junior)	<input type="text"/>	<input type="text"/>	<input type="text"/>
4. Rugby pitch	<input type="text"/>	<input type="text"/>	<input type="text"/>
5. Cricket pitch	<input type="text"/>	<input type="text"/>	<input type="text"/>
6. Outdoor bowls	<input type="text"/>	<input type="text"/>	<input type="text"/>
7. Other pitch	<input type="text"/>	<input type="text"/>	<input type="text"/>
8. Golf	<input type="text"/>	<input type="text"/>	<input type="text"/>
9. Other facilities	<input type="text"/>	<input type="text"/>	<input type="text"/>

Tick if scope for enhancement

Evidence of informal recreational use

10. What evidence of informal recreation was apparent at the time of the audit? **+1 each**

- a. Walking / dog walking
- b. Children's play
- c. Teenagers 'hanging out'
- d. Sitting / relaxing
- e. Desire lines
- f. Horse riding
- g. Skateboarding
- h. Cycling

i. Other:

j: Overall provision for information recreation (score 1-3):

Tick if scope for enhancement

Basic amenities / site furniture provision

+1 each	Score (1-3)	+1 each	Score (1-3)
<input checked="" type="checkbox"/> 27. Operational toilets	<input type="text" value="2"/>	<input type="checkbox"/> 35. Dog bins	<input type="text"/>
<input checked="" type="checkbox"/> 28. Disabled toilets	<input type="text" value="2"/>	<input checked="" type="checkbox"/> 36. Seating	<input type="text" value="2"/>
<input checked="" type="checkbox"/> 29. Staff office	<input type="text" value="2"/>	<input type="checkbox"/> 37. Nature trail	<input type="text"/>
<input checked="" type="checkbox"/> 30. Onsite car parking	<input type="text" value="2"/>	<input type="checkbox"/> 38. Trim trail	<input type="text"/>
<input type="checkbox"/> 31. Offsite car parking	<input type="text"/>	<input type="checkbox"/> 39. Drinking water fountain	<input type="text"/>
<input type="checkbox"/> 32. Cafe	<input type="text"/>	<input type="checkbox"/> 40. Lifebelts	<input type="text"/>
<input type="checkbox"/> 33. Community centre	<input type="text"/>	<input type="checkbox"/> 41. Public telephone	<input type="text"/>
<input checked="" type="checkbox"/> 34. Litter bins	<input type="text" value="2"/>	<input type="checkbox"/> 42. Cycle parking	<input type="text"/>

43. Other basic amenities:

Tick if scope for enhancement

Site ID: 174

Site Name: Forest Park Cemetery & Crematorium

Primary Typology: Cemeteries and churchyards

Section E - Multi-Functionality

Functions	Existing	Potential
1. Water attenuation	<input type="checkbox"/>	<input type="checkbox"/>
2. Reduce air pollution	<input type="checkbox"/>	<input type="checkbox"/>
3. Reduce noise pollution	<input type="checkbox"/>	<input type="checkbox"/>
4. Biodiversity/wildlife enhancement	<input type="checkbox"/>	<input type="checkbox"/>
5. Cultural heritage	<input type="checkbox"/>	<input type="checkbox"/>
6. Visual enhancement	<input type="checkbox"/>	<input type="checkbox"/>
7. Space for people/informal recreation	<input type="checkbox"/>	<input type="checkbox"/>
8. Play	<input type="checkbox"/>	<input type="checkbox"/>
9. Food growing	<input type="checkbox"/>	<input type="checkbox"/>
10. Separation function	<input type="checkbox"/>	<input type="checkbox"/>

Site ID: 174

Site Name: Forest Park Cemetery & Crematorium

Primary Typology: Cemeteries and churchyards

Quality and Value Summary

Quality Scores

Section A - Baseline Assessment

Section B - Field Assessment

Section C - Play Provision:

Section D - Active Recreation/
Sports Provision

Section E - Multi-Functionality

Overall Quality Score:

Value Scores

Section A - Baseline Assessment

Section B - Field Assessment

Section C - Play Provision:

Section D - Active Recreation/
Sports Provision

Section E - Multi-Functionality

Overall Value Score:

Site ID: 176

Site Name: Hainault Forest Country Park

Primary Typology: Parks and gardens

Section A - Survey Information

Date of audit: 08/04/2016

Time spent surveying: 1 hour

Surveyor: AC

Survey site access: Whole site



Questions that contribute to the Quality score are in green

Questions that contribute to the Value score are in Yellow

Baseline Assessment - Site Information

Site ID: 176

Typology: Parks and gardens

Site name: Hainault Forest Country Park

Analysis Area: Barkingside

Easting: 547587

Area (Ha): 120.49

Northing: 192943

Baseline Assessment - Planning Designation

National (Statutory) - Score of 3 if present

- Listed building
- Scheduled Monument
- Site of Special Scientific Interest (SSSI)
- National Nature Reserve (NNR)
- Green Belt
- Public Footpath
- AONB
- SPA
- SAC
- Ramsar
- World Heritage Site (and buffer)

Regional - Score of 2 if present

- Site of Importance for Nature Conservation (SINC)
- MOL
- Green Chain
- Regionally Important Geological and Geomorphological Site

Local - Score of 1 if present

- Conservation Area
- Local Nature Reserve
- Locally Listed Building
- Historic Landscape Archaeological Priority Zone

National (Non-statutory) - Score of 3 if present

Site ID: 176

Site Name: Hainault Forest Country Park

Primary Typology: Parks and gardens

- EH Register of Historic Parks and Gardens
- Sustrans Cycle Routes
- Within a Flood Risk Zone

Community Involvement

Is there a 'Friends of' group for this site +1

Name of group: Unknown (Contactable through Parks Development Team)

Is there a programme of activities / events that +1

If so, score the quality of the events programme:

Management

Is there a full-time staff presence on site? +1

Has the site achieved a Green Flag award? +3

Has the site achieved a Green Pennant award? +3

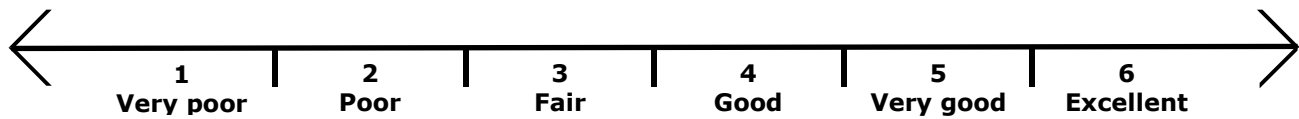
Has the site achieved a Green Heritage award? +3

Site ID: 176

Site Name: Hainault Forest Country Park

Primary Typology: Parks and gardens

Section B - Field Assessment



A: Welcoming place

- 1. Welcoming:
- 2. Good and safe access:
- 3. Signage:
- 4. Equal access for all:
- 5. Site access:

B: Healthy, safe and secure

- 6. Safe equipment and facilities:
- 7. Personal security in open space:
- 8. Dog fouling:
- 9. Appropriate provision of facilities:
- 10. Quality of facilities:

C: Clean and well maintained

- 11. Litter and waste management:
- 12. Grounds maintenance and horticulture:
- 13. Building and infrastructure maintenance:

D: Sustainability

- 14. Environmental sustainability:
- 15. Waste minimisation:
- 16. Arboriculture and woodland management:

E: Conservation and heritage

- 17. Conservation of natural features, wild fauna and flora:
- 18. Conservation of landscape features:
- 19. Conservation of buildings and structures:
- 20. Structural townscape role:

F: Community involvement

- 21. Community involvement in management and development:
- 22. Appropriate provision for community:

G: Marketing

- 23. Marketing and promotion:
- 24. Provision of appropriate information:
- 25. Provision of appropriate educational / information:

H: Comments

Site ID: 176

Site Name: Hainault Forest Country Park

Primary Typology: Parks and gardens

Section C - Play Provision

1. If a play area is within site, please note type (if known):

2. Is there play equipment on site?

If so;

3. How many separate items of equipment? +1 for each item

4. Which age groups are catered for? (+1 each)

A. Under 5 years B. 5 to 11 years C. Over 11 years

5. Which play activities are provided for? (+1 each)

A. Balancing D. Sliding G. Rotating J. Counting
 B. Rocking E. Social Play H. Jumping K. Touching
 C. Climbing / Agility F. Swinging I. Viewing

6. Is there impact absorbant surfacing around the equipment? +1

7. Is the play area fenced off from the rest of the open space? +1

If so;

8. Are there benches within the enclosure? +1

9. Are there litter bins within the enclosure? +1

10. Are gates outward opening? +1

11. Are gates self closing? +1

12. Is there a play area notice at the entrance stating dog free, children only and emergencycontacts? +1

13. Is there space within the enclosure, separate from the equipped area, for informal play/ general? +1

14. Overall condition of play equipment (Score 1-3)

15. Is there other provision for play on site +1

16. If so, what? (Note condition for each feature, score 1-5)

A. MUGA

B. Interactive water play feature

C. Rebound wall

D. Skateboarding ramps

E. Youth shelter

F. Other

G. Overall condition of other play provision

17. Tick if scope for enhancement?

Site ID: 176

Site Name: Hainault Forest Country Park

Primary Typology: Parks and gardens

Section D - Active recreation / sport provision

Is this part of the site accessible?

Note - the number and condition score for each type of facility present on the site (score 1 - 3)

	No.	Score	Details (e.g. pitch surface)
1. Athletics track	<input type="text"/>	<input type="text"/>	<input type="text"/>
2. Football pitch (full size)	<input type="text"/>	<input type="text"/>	<input type="text"/>
3. Football pitch (junior)	<input type="text"/>	<input type="text"/>	<input type="text"/>
4. Rugby pitch	<input type="text"/>	<input type="text"/>	<input type="text"/>
5. Cricket pitch	<input type="text"/>	<input type="text"/>	<input type="text"/>
6. Outdoor bowls	<input type="text"/>	<input type="text"/>	<input type="text"/>
7. Other pitch	<input type="text"/>	<input type="text"/>	<input type="text"/>
8. Golf	<input type="text"/>	<input type="text"/>	<input type="text"/>
9. Other facilities	<input type="text"/>	<input type="text"/>	<input type="text"/>

Tick if scope for enhancement

Evidence of informal recreational use

10. What evidence of informal recreation was apparent at the time of the audit? **+1 each**

- | | |
|--|---|
| <input checked="" type="checkbox"/> a. Walking / dog walking | <input checked="" type="checkbox"/> e. Desire lines |
| <input checked="" type="checkbox"/> b. Children's play | <input checked="" type="checkbox"/> f. Horse riding |
| <input checked="" type="checkbox"/> c. Teenagers 'hanging out' | <input type="checkbox"/> g. Skateboarding |
| <input checked="" type="checkbox"/> d. Sitting / relaxing | <input checked="" type="checkbox"/> h. Cycling |

i. Other:

j: Overall provision for information recreation (score 1-3):

Tick if scope for enhancement

Basic amenities / site furniture provision

+1 each	Score (1-3)	+1 each	Score (1-3)
<input checked="" type="checkbox"/> 27. Operational toilets	<input type="text" value="2"/>	<input checked="" type="checkbox"/> 35. Dog bins	<input type="text" value="2"/>
<input checked="" type="checkbox"/> 28. Disabled toilets	<input type="text" value="2"/>	<input checked="" type="checkbox"/> 36. Seating	<input type="text" value="2"/>
<input checked="" type="checkbox"/> 29. Staff office	<input type="text" value="2"/>	<input checked="" type="checkbox"/> 37. Nature trail	<input type="text" value="2"/>
<input checked="" type="checkbox"/> 30. Onsite car parking	<input type="text" value="2"/>	<input type="checkbox"/> 38. Trim trail	<input type="text"/>
<input type="checkbox"/> 31. Offsite car parking	<input type="text"/>	<input type="checkbox"/> 39. Drinking water fountain	<input type="text"/>
<input checked="" type="checkbox"/> 32. Cafe	<input type="text" value="2"/>	<input checked="" type="checkbox"/> 40. Lifebelts	<input type="text" value="2"/>
<input type="checkbox"/> 33. Community centre	<input type="text"/>	<input type="checkbox"/> 41. Public telephone	<input type="text"/>
<input checked="" type="checkbox"/> 34. Litter bins	<input type="text" value="2"/>	<input checked="" type="checkbox"/> 42. Cycle parking	<input type="text" value="2"/>

43. Other basic amenities:

Tick if scope for enhancement

Site ID: 176

Site Name: Hainault Forest Country Park

Primary Typology: Parks and gardens

Section E - Multi-Functionality

Functions	Existing	Potential
1. Water attenuation	<input checked="" type="checkbox"/>	<input checked="" type="checkbox"/>
2. Reduce air pollution	<input checked="" type="checkbox"/>	<input checked="" type="checkbox"/>
3. Reduce noise pollution	<input checked="" type="checkbox"/>	<input type="checkbox"/>
4. Biodiversity/wildlife enhancement	<input checked="" type="checkbox"/>	<input checked="" type="checkbox"/>
5. Cultural heritage	<input type="checkbox"/>	<input type="checkbox"/>
6. Visual enhancement	<input checked="" type="checkbox"/>	<input checked="" type="checkbox"/>
7. Space for people/informal recreation	<input checked="" type="checkbox"/>	<input checked="" type="checkbox"/>
8. Play	<input checked="" type="checkbox"/>	<input checked="" type="checkbox"/>
9. Food growing	<input type="checkbox"/>	<input type="checkbox"/>
10. Separation function	<input checked="" type="checkbox"/>	<input type="checkbox"/>

Site ID: 176

Site Name: Hainault Forest Country Park

Primary Typology: Parks and gardens

Quality and Value Summary

Quality Scores

Section A - Baseline Assessment

Section B - Field Assessment

Section C - Play Provision:

Section D - Active Recreation/
Sports Provision

Section E - Multi-Functionality

Overall Quality Score:

Value Scores

Section A - Baseline Assessment

Section B - Field Assessment

Section C - Play Provision:

Section D - Active Recreation/
Sports Provision

Section E - Multi-Functionality

Overall Value Score:

Site ID: 179

Site Name: Fairlop Waters Country Park

Primary Typology: Parks and gardens

Section A - Survey Information

Date of audit: 15/04/2016

Time spent surveying: 60

Surveyor: SW

Survey site access: Part site



Questions that contribute to the Quality score are in green

Questions that contribute to the Value score are in Yellow

Baseline Assessment - Site Information

Site ID: 179

Typology: Parks and gardens

Site name: Fairlop Waters Country Park

Analysis Area: Barkingside

Easting: 545772

Area (Ha): 71.53

Northing: 190501

Baseline Assessment - Planning Designation

National (Statutory) - Score of 3 if present

- Listed building
- Scheduled Monument
- Site of Special Scientific Interest (SSSI)
- National Nature Reserve (NNR)
- Green Belt
- Public Footpath
- AONB
- SPA
- SAC
- Ramsar
- World Heritage Site (and buffer)

National (Non-statutory) - Score of 3 if present

Regional - Score of 2 if present

- Site of Importance for Nature Conservation (SINC)
- MOL
- Green Chain
- Regionally Important Geological and Geomorphological Site

Local - Score of 1 if present

- Conservation Area
- Local Nature Reserve
- Locally Listed Building
- Historic Landscape Archaeological Priority Zone

Site ID:

179

Site Name:

Fairlop Waters Country Park

Primary Typology:

Parks and gardens

EH Register of Historic Parks and Gardens

Sustrans Cycle Routes

Within a Flood Risk Zone

Community Involvement

Is there a 'Friends of' group for this site **+1**

Name of group:

Is there a programme of activities / events that **+1**

If so, score the quality of the events programme:

Management

Is there a full-time staff presence on site? **+1**

Has the site achieved a Green Flag award? **+3**

Has the site achieved a Green Pennant award? **+3**

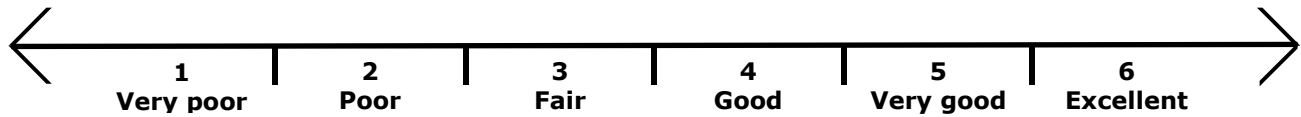
Has the site achieved a Green Heritage award? **+3**

Site ID: 179

Site Name: Fairlop Waters Country Park

Primary Typology: Parks and gardens

Section B - Field Assessment



A: Welcoming place

- 1. Welcoming:
- 2. Good and safe access:
- 3. Signage:
- 4. Equal access for all:
- 5. Site access:

B: Healthy, safe and secure

- 6. Safe equipment and facilities:
- 7. Personal security in open space:
- 8. Dog fouling:
- 9. Appropriate provision of facilities:
- 10. Quality of facilities:

C: Clean and well maintained

- 11. Litter and waste management:
- 12. Grounds maintenance and horticulture:
- 13. Building and infrastructure maintenance:

D: Sustainability

- 14. Environmental sustainability:
- 15. Waste minimisation:
- 16. Arboriculture and woodland management:

E: Conservation and heritage

- 17. Conservation of natural features, wild fauna and flora:
- 18. Conservation of landscape features:
- 19. Conservation of buildings and structures:
- 20. Structural townscape role:

F: Community involvement

- 21. Community involvement in management and development:
- 22. Appropriate provision for community:

G: Marketing

- 23. Marketing and promotion:
- 24. Provision of appropriate information:
- 25. Provision of appropriate educational / information:

H: Comments

Litter accumulated adjacent highway margins.

Site ID: 179

Site Name: Fairlop Waters Country Park

Primary Typology: Parks and gardens

Section C - Play Provision

1. If a play area is within site, please note type (if known): Neighbourhood playable space

2. Is there play equipment on site?

If so;

3. How many separate items of equipment? 15 +1 for each item

4. Which age groups are catered for? (+1 each)

A. Under 5 years B. 5 to 11 years C. Over 11 years

5. Which play activities are provided for? (+1 each)

A. Balancing D. Sliding G. Rotating J. Counting
 B. Rocking E. Social Play H. Jumping K. Touching
 C. Climbing / Agility F. Swinging I. Viewing

6. Is there impact absorbant surfacing around the equipment? +1

7. Is the play area fenced off from the rest of the open space? +1

If so;

8. Are there benches within the enclosure? +1

9. Are there litter bins within the enclosure? +1

10. Are gates outward opening? +1

11. Are gates self closing? +1

12. Is there a play area notice at the entrance stating dog free, children only and emergencycontacts? +1

13. Is there space within the enclosure, separate from the equipped area, for informal play/ general? +1

14. Overall condition of play equipment (Score 1-3) 2

15. Is there other provision for play on site +1

16. If so, what? (Note condition for each feature, score 1-5)

A. MUGA	<input type="text"/>
B. Interactive water play feature	<input type="text"/>
C. Rebound wall	<input type="text"/>
D. Skateboarding ramps	<input type="text"/>
E. Youth shelter	<input type="text"/>
F. Other	<input type="text"/>
G. Overall condition of other play provision	<input type="text"/>

17. Tick if scope for enhancement?

Site ID: 179

Site Name: Fairlop Waters Country Park

Primary Typology: Parks and gardens

Section D - Active recreation / sport provision

Is this part of the site accessible?

Note - the number and condition score for each type of facility present on the site (score 1 - 3)

	No.	Score	Details (e.g. pitch surface)
1. Athletics track			
2. Football pitch (full size)			
3. Football pitch (junior)			
4. Rugby pitch			
5. Cricket pitch			
6. Outdoor bowls			
7. Other pitch			
8. Golf	2	2	Grass
9. Other facilities	1	2	Equestrian facilities

Tick if scope for enhancement

Evidence of informal recreational use

10. What evidence of informal recreation was apparent at the time of the audit? **+1 each**

- | | |
|--|---|
| <input checked="" type="checkbox"/> a. Walking / dog walking | <input checked="" type="checkbox"/> e. Desire lines |
| <input checked="" type="checkbox"/> b. Children's play | <input checked="" type="checkbox"/> f. Horse riding |
| <input checked="" type="checkbox"/> c. Teenagers 'hanging out' | <input type="checkbox"/> g. Skateboarding |
| <input checked="" type="checkbox"/> d. Sitting / relaxing | <input checked="" type="checkbox"/> h. Cycling |

i. Other:

j: Overall provision for information recreation (score 1-3):

Tick if scope for enhancement

Basic amenities / site furniture provision

+1 each	Score (1-3)	+1 each	Score (1-3)
<input checked="" type="checkbox"/> 27. Operational toilets	2	<input checked="" type="checkbox"/> 35. Dog bins	2
<input checked="" type="checkbox"/> 28. Disabled toilets	2	<input checked="" type="checkbox"/> 36. Seating	2
<input checked="" type="checkbox"/> 29. Staff office	2	<input checked="" type="checkbox"/> 37. Nature trail	3
<input checked="" type="checkbox"/> 30. Onsite car parking	3	<input checked="" type="checkbox"/> 38. Trim trail	3
<input checked="" type="checkbox"/> 31. Offsite car parking	2	<input type="checkbox"/> 39. Drinking water fountain	
<input checked="" type="checkbox"/> 32. Cafe	2	<input checked="" type="checkbox"/> 40. Lifebelts	2
<input checked="" type="checkbox"/> 33. Community centre	2	<input type="checkbox"/> 41. Public telephone	
<input checked="" type="checkbox"/> 34. Litter bins	2	<input checked="" type="checkbox"/> 42. Cycle parking	2

43. Other basic amenities:

Tick if scope for enhancement

Site ID: 179

Site Name: Fairlop Waters Country Park

Primary Typology: Parks and gardens

Section E - Multi-Functionality

Functions	Existing	Potential
1. Water attenuation	<input checked="" type="checkbox"/>	<input type="checkbox"/>
2. Reduce air pollution	<input checked="" type="checkbox"/>	<input type="checkbox"/>
3. Reduce noise pollution	<input checked="" type="checkbox"/>	<input type="checkbox"/>
4. Biodiversity/wildlife enhancement	<input checked="" type="checkbox"/>	<input type="checkbox"/>
5. Cultural heritage	<input checked="" type="checkbox"/>	<input type="checkbox"/>
6. Visual enhancement	<input checked="" type="checkbox"/>	<input type="checkbox"/>
7. Space for people/informal recreation	<input checked="" type="checkbox"/>	<input type="checkbox"/>
8. Play	<input checked="" type="checkbox"/>	<input type="checkbox"/>
9. Food growing	<input type="checkbox"/>	<input type="checkbox"/>
10. Separation function	<input checked="" type="checkbox"/>	<input type="checkbox"/>

Site ID: 179

Site Name: Fairlop Waters Country Park

Primary Typology: Parks and gardens

Quality and Value Summary

Quality Scores

Section A - Baseline Assessment

Section B - Field Assessment

Section C - Play Provision:

Section D - Active Recreation/
Sports Provision

Section E - Multi-Functionality

Overall Quality Score:

Value Scores

Section A - Baseline Assessment

Section B - Field Assessment

Section C - Play Provision:

Section D - Active Recreation/
Sports Provision

Section E - Multi-Functionality

Overall Value Score:

Site ID: 182

Site Name: Claybury Park

Primary Typology: Natural and semi-natural greenspace

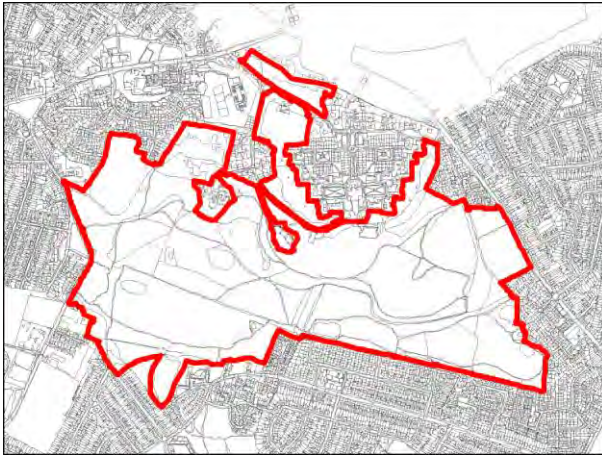
Section A - Survey Information

Date of audit: 08/04/2016

Time spent surveying: 30mins

Surveyor: MP

Survey site access: Whole site



Questions that contribute to the Quality score are in green

Questions that contribute to the Value score are in Yellow

Baseline Assessment - Site Information

Site ID: 182

Typology: Natural and semi-natural greenspace

Site name: Claybury Park

Analysis Area: Barkingside/South Woodford

Easting: 543160

Area (Ha): 88.06

Northing: 191144

Baseline Assessment - Planning Designation

National (Statutory) - Score of 3 if present

- Listed building
- Scheduled Monument
- Site of Special Scientific Interest (SSSI)
- National Nature Reserve (NNR)
- Green Belt
- Public Footpath
- AONB
- SPA
- SAC
- Ramsar
- World Heritage Site (and buffer)

National (Non-statutory) - Score of 3 if present

Regional - Score of 2 if present

- Site of Importance for Nature Conservation (SINC)
- MOL
- Green Chain
- Regionally Important Geological and Geomorphological Site

Local - Score of 1 if present

- Conservation Area
- Local Nature Reserve
- Locally Listed Building
- Historic Landscape Archaeological Priority Zone

Site ID: 182

Site Name: Claybury Park

Primary Typology: Natural and semi-natural greenspace

EH Register of Historic Parks and Gardens

Sustrans Cycle Routes

Within a Flood Risk Zone

Community Involvement

Is there a 'Friends of' group for this site **+1**

Name of group:

Is there a programme of activities / events that **+1**

If so, score the quality of the events programme:

Management

Is there a full-time staff presence on site? **+1**

Has the site achieved a Green Flag award? **+3**

Has the site achieved a Green Pennant award? **+3**

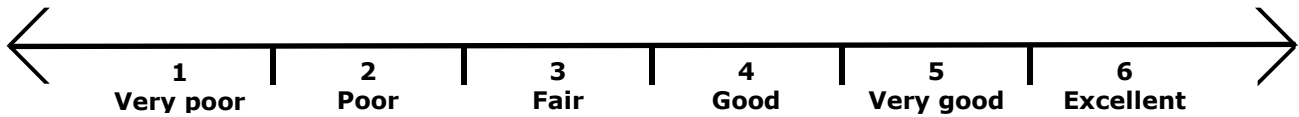
Has the site achieved a Green Heritage award? **+3**

Site ID: 182

Site Name: Claybury Park

Primary Typology: Natural and semi-natural greenspace

Section B - Field Assessment



A: Welcoming place

- 1. Welcoming:
- 2. Good and safe access:
- 3. Signage:
- 4. Equal access for all:
- 5. Site access:

B: Healthy, safe and secure

- 6. Safe equipment and facilities:
- 7. Personal security in open space:
- 8. Dog fouling:
- 9. Appropriate provision of facilities:
- 10. Quality of facilities:

C: Clean and well maintained

- 11. Litter and waste management:
- 12. Grounds maintenance and horticulture:
- 13. Building and infrastructure maintenance:

D: Sustainability

- 14. Environmental sustainability:
- 15. Waste minimisation:
- 16. Arboriculture and woodland management:

E: Conservation and heritage

- 17. Conservation of natural features, wild fauna and flora:
- 18. Conservation of landscape features:
- 19. Conservation of buildings and structures:
- 20. Structural townscape role:

F: Community involvement

- 21. Community involvement in management and development:
- 22. Appropriate provision for community:

G: Marketing

- 23. Marketing and promotion:
- 24. Provision of appropriate information:
- 25. Provision of appropriate educational / information:

H: Comments

Site ID: 182

Site Name: Claybury Park

Primary Typology: Natural and semi-natural greenspace

Section C - Play Provision

1. If a play area is within site, please note type (if known):

2. Is there play equipment on site?

If so;

3. How many separate items of equipment? +1 for each item

4. Which age groups are catered for? (+1 each)

A. Under 5 years B. 5 to 11 years C. Over 11 years

5. Which play activities are provided for? (+1 each)

A. Balancing D. Sliding G. Rotating J. Counting
 B. Rocking E. Social Play H. Jumping K. Touching
 C. Climbing / Agility F. Swinging I. Viewing

6. Is there impact absorbant surfacing around the equipment? +1

7. Is the play area fenced off from the rest of the open space? +1

If so;

8. Are there benches within the enclosure? +1

9. Are there litter bins within the enclosure? +1

10. Are gates outward opening? +1

11. Are gates self closing? +1

12. Is there a play area notice at the entrance stating dog free, children only and emergencycontacts? +1

13. Is there space within the enclosure, separate from the equipped area, for informal play/ general? +1

14. Overall condition of play equipment (Score 1-3)

15. Is there other provision for play on site +1

16. If so, what? (Note condition for each feature, score 1-5)

A. MUGA

B. Interactive water play feature

C. Rebound wall

D. Skateboarding ramps

E. Youth shelter

F. Other

G. Overall condition of other play provision

17. Tick if scope for enhancement?

Site ID: 182

Site Name: Claybury Park

Primary Typology: Natural and semi-natural greenspace

Section D - Active recreation / sport provision

Is this part of the site accessible?

Note - the number and condition score for each type of facility present on the site (score 1 - 3)

	No.	Score	Details (e.g. pitch surface)
1. Athletics track	<input type="text"/>	<input type="text"/>	<input type="text"/>
2. Football pitch (full size)	<input type="text"/>	<input type="text"/>	<input type="text"/>
3. Football pitch (junior)	<input type="text"/>	<input type="text"/>	<input type="text"/>
4. Rugby pitch	<input type="text"/>	<input type="text"/>	<input type="text"/>
5. Cricket pitch	<input type="text"/>	<input type="text"/>	<input type="text"/>
6. Outdoor bowls	<input type="text"/>	<input type="text"/>	<input type="text"/>
7. Other pitch	<input type="text"/>	<input type="text"/>	<input type="text"/>
8. Golf	<input type="text"/>	<input type="text"/>	<input type="text"/>
9. Other facilities	<input type="text"/>	<input type="text"/>	<input type="text"/>

Tick if scope for enhancement

Evidence of informal recreational use

10. What evidence of informal recreation was apparent at the time of the audit? **+1 each**

- a. Walking / dog walking
- b. Children's play
- c. Teenagers 'hanging out'
- d. Sitting / relaxing
- e. Desire lines
- f. Horse riding
- g. Skateboarding
- h. Cycling

i. Other:

j: Overall provision for information recreation (score 1-3):

Tick if scope for enhancement

Basic amenities / site furniture provision

+1 each	Score (1-3)	+1 each	Score (1-3)
<input type="checkbox"/> 27. Operational toilets	<input type="text"/>	<input checked="" type="checkbox"/> 35. Dog bins	<input type="text" value="3"/>
<input type="checkbox"/> 28. Disabled toilets	<input type="text"/>	<input checked="" type="checkbox"/> 36. Seating	<input type="text" value="2"/>
<input type="checkbox"/> 29. Staff office	<input type="text"/>	<input type="checkbox"/> 37. Nature trail	<input type="text"/>
<input type="checkbox"/> 30. Onsite car parking	<input type="text"/>	<input type="checkbox"/> 38. Trim trail	<input type="text"/>
<input type="checkbox"/> 31. Offsite car parking	<input type="text"/>	<input type="checkbox"/> 39. Drinking water fountain	<input type="text"/>
<input type="checkbox"/> 32. Cafe	<input type="text"/>	<input type="checkbox"/> 40. Lifebelts	<input type="text"/>
<input type="checkbox"/> 33. Community centre	<input type="text"/>	<input type="checkbox"/> 41. Public telephone	<input type="text"/>
<input checked="" type="checkbox"/> 34. Litter bins	<input type="text" value="2"/>	<input checked="" type="checkbox"/> 42. Cycle parking	<input type="text" value="3"/>

43. Other basic amenities:

Tick if scope for enhancement

Site ID: 182

Site Name: Claybury Park

Primary Typology: Natural and semi-natural greenspace

Section E - Multi-Functionality

Functions	Existing	Potential
1. Water attenuation	<input checked="" type="checkbox"/>	<input type="checkbox"/>
2. Reduce air pollution	<input checked="" type="checkbox"/>	<input checked="" type="checkbox"/>
3. Reduce noise pollution	<input type="checkbox"/>	<input type="checkbox"/>
4. Biodiversity/wildlife enhancement	<input checked="" type="checkbox"/>	<input type="checkbox"/>
5. Cultural heritage	<input checked="" type="checkbox"/>	<input checked="" type="checkbox"/>
6. Visual enhancement	<input checked="" type="checkbox"/>	<input type="checkbox"/>
7. Space for people/informal recreation	<input checked="" type="checkbox"/>	<input checked="" type="checkbox"/>
8. Play	<input checked="" type="checkbox"/>	<input checked="" type="checkbox"/>
9. Food growing	<input type="checkbox"/>	<input type="checkbox"/>
10. Separation function	<input checked="" type="checkbox"/>	<input checked="" type="checkbox"/>

Site ID: 182

Site Name: Claybury Park

Primary Typology: Natural and semi-natural greenspace

Quality and Value Summary

Quality Scores

Section A - Baseline Assessment

Section B - Field Assessment

Section C - Play Provision:

Section D - Active Recreation/
Sports Provision

Section E - Multi-Functionality

Overall Quality Score:

Value Scores

Section A - Baseline Assessment

Section B - Field Assessment

Section C - Play Provision:

Section D - Active Recreation/
Sports Provision

Section E - Multi-Functionality

Overall Value Score:

Site ID: 183 Site Name: Knighton Woods

Primary Typology: Natural and semi-natural greenspace

Section A - Survey Information

Date of audit: 27/04/2016

Time spent surveying: 25

Surveyor: MP

Survey site access: Part site



Questions that contribute to the Quality score are in green

Questions that contribute to the Value score are in Yellow

Baseline Assessment - Site Information

Site ID: 183

Typology: Natural and semi-natural greenspac

Site name: Knighton Woods

Analysis Area: South Woodford

Easting: 540905

Area (Ha): 14.92

Northing: 193119

Baseline Assessment - Planning Designation

National (Statutory) - Score of 3 if present

- Listed building
- Scheduled Monument
- Site of Special Scientific Interest (SSSI)
- National Nature Reserve (NNR)
- Green Belt
- Public Footpath
- AONB
- SPA
- SAC
- Ramsar
- World Heritage Site (and buffer)

Regional - Score of 2 if present

- Site of Importance for Nature Conservation (SINC)
- MOL
- Green Chain
- Regionally Important Geological and Geomorphological Site

Local - Score of 1 if present

- Conservation Area
- Local Nature Reserve
- Locally Listed Building
- Historic Landscape Archaeological Priority Zone

National (Non-statutory) - Score of 3 if present

Site ID: 183

Site Name: Knighton Woods

Primary Typology: Natural and semi-natural greenspace

EH Register of Historic Parks and Gardens

Sustrans Cycle Routes

Within a Flood Risk Zone

Community Involvement

Is there a 'Friends of' group for this site +1

Name of group:

Is there a programme of activities / events that +1

If so, score the quality of the events programme:

Management

Is there a full-time staff presence on site? +1

Has the site achieved a Green Flag award? +3

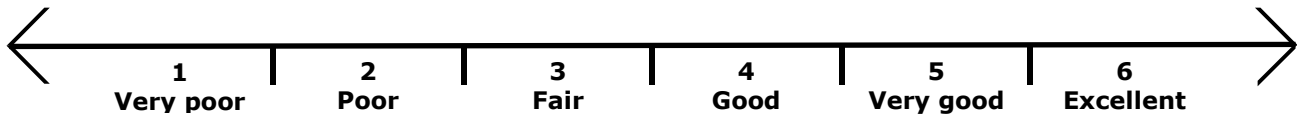
Has the site achieved a Green Pennant award? +3

Has the site achieved a Green Heritage award? +3

Site ID: 183 Site Name: Knighton Woods

Primary Typology: Natural and semi-natural greenspace

Section B - Field Assessment



A: Welcoming place

- 1. Welcoming:
- 2. Good and safe access:
- 3. Signage:
- 4. Equal access for all:
- 5. Site access:

B: Healthy, safe and secure

- 6. Safe equipment and facilities:
- 7. Personal security in open space:
- 8. Dog fouling:
- 9. Appropriate provision of facilities:
- 10. Quality of facilities:

C: Clean and well maintained

- 11. Litter and waste management:
- 12. Grounds maintenance and horticulture:
- 13. Building and infrastructure maintenance:

D: Sustainability

- 14. Environmental sustainability:
- 15. Waste minimisation:
- 16. Arboriculture and woodland management:

E: Conservation and heritage

- 17. Conservation of natural features, wild fauna and flora:
- 18. Conservation of landscape features:
- 19. Conservation of buildings and structures:
- 20. Structural townscape role:

F: Community involvement

- 21. Community involvement in management and development:
- 22. Appropriate provision for community:

G: Marketing

- 23. Marketing and promotion:
- 24. Provision of appropriate information:
- 25. Provision of appropriate educational / information:

H: Comments

Site ID: 183

Site Name: Knighton Woods

Primary Typology: Natural and semi-natural greenspace

Section C - Play Provision

1. If a play area is within site, please note type (if known):

2. Is there play equipment on site?

If so;

3. How many separate items of equipment? **+1 for each item**

4. Which age groups are catered for? (+1 each)

A. Under 5 years

B. 5 to 11 years

C. Over 11 years

5. Which play activities are provided for? (+1 each)

A. Balancing

D. Sliding

G. Rotating

J. Counting

B. Rocking

E. Social Play

H. Jumping

K. Touching

C. Climbing / Agility

F. Swinging

I. Viewing

6. Is there impact absorbant surfacing around the equipment? **+1**

7. Is the play area fenced off from the rest of the open space? **+1**

If so;

8. Are there benches within the enclosure? **+1**

9. Are there litter bins within the enclosure? **+1**

10. Are gates outward opening? **+1**

11. Are gates self closing? **+1**

12. Is there a play area notice at the entrance stating dog free, children only and emergencycontacts? **+1**

13. Is there space within the enclosure, separate from the equipped area, for informal play/ general? **+1**

14. Overall condition of play equipment (Score 1-3)

15. Is there other provision for play on site **+1**

16. If so, what? (Note condition for each feature, score 1-5)

A. MUGA

B. Interactive water play feature

C. Rebound wall

D. Skateboarding ramps

E. Youth shelter

F. Other

G. Overall condition of other play provision

17. Tick if scope for enhancement?

Site ID: 183

Site Name: Knighton Woods

Primary Typology: Natural and semi-natural greenspace

Section D - Active recreation / sport provision

Is this part of the site accessible?

Note - the number and condition score for each type of facility present on the site (score 1 - 3)

	No.	Score	Details (e.g. pitch surface)
1. Athletics track	<input type="text"/>	<input type="text"/>	<input type="text"/>
2. Football pitch (full size)	<input type="text"/>	<input type="text"/>	<input type="text"/>
3. Football pitch (junior)	<input type="text"/>	<input type="text"/>	<input type="text"/>
4. Rugby pitch	<input type="text"/>	<input type="text"/>	<input type="text"/>
5. Cricket pitch	<input type="text"/>	<input type="text"/>	<input type="text"/>
6. Outdoor bowls	<input type="text"/>	<input type="text"/>	<input type="text"/>
7. Other pitch	<input type="text"/>	<input type="text"/>	<input type="text"/>
8. Golf	<input type="text"/>	<input type="text"/>	<input type="text"/>
9. Other facilities	<input type="text"/>	<input type="text"/>	<input type="text"/>

Tick if scope for enhancement

Evidence of informal recreational use

10. What evidence of informal recreation was apparent at the time of the audit? **+1 each**

- a. Walking / dog walking
- b. Children's play
- c. Teenagers 'hanging out'
- d. Sitting / relaxing
- e. Desire lines
- f. Horse riding
- g. Skateboarding
- h. Cycling

i. Other:

j: Overall provision for information recreation (score 1-3):

Tick if scope for enhancement

Basic amenities / site furniture provision

+1 each	Score (1-3)	+1 each	Score (1-3)
<input type="checkbox"/> 27. Operational toilets	<input type="text"/>	<input type="checkbox"/> 35. Dog bins	<input type="text"/>
<input type="checkbox"/> 28. Disabled toilets	<input type="text"/>	<input type="checkbox"/> 36. Seating	<input type="text"/>
<input type="checkbox"/> 29. Staff office	<input type="text"/>	<input checked="" type="checkbox"/> 37. Nature trail	<input type="text" value="3"/>
<input checked="" type="checkbox"/> 30. Onsite car parking	<input type="text" value="2"/>	<input type="checkbox"/> 38. Trim trail	<input type="text"/>
<input type="checkbox"/> 31. Offsite car parking	<input type="text"/>	<input type="checkbox"/> 39. Drinking water fountain	<input type="text"/>
<input type="checkbox"/> 32. Cafe	<input type="text"/>	<input type="checkbox"/> 40. Lifebelts	<input type="text"/>
<input type="checkbox"/> 33. Community centre	<input type="text"/>	<input type="checkbox"/> 41. Public telephone	<input type="text"/>
<input type="checkbox"/> 34. Litter bins	<input type="text"/>	<input type="checkbox"/> 42. Cycle parking	<input type="text"/>

43. Other basic amenities:

Tick if scope for enhancement

Site ID: 183

Site Name: Knighton Woods

Primary Typology: Natural and semi-natural greenspace

Section E - Multi-Functionality

Functions	Existing	Potential
1. Water attenuation	<input checked="" type="checkbox"/>	<input type="checkbox"/>
2. Reduce air pollution	<input checked="" type="checkbox"/>	<input type="checkbox"/>
3. Reduce noise pollution	<input checked="" type="checkbox"/>	<input type="checkbox"/>
4. Biodiversity/wildlife enhancement	<input checked="" type="checkbox"/>	<input type="checkbox"/>
5. Cultural heritage	<input checked="" type="checkbox"/>	<input type="checkbox"/>
6. Visual enhancement	<input checked="" type="checkbox"/>	<input type="checkbox"/>
7. Space for people/informal recreation	<input checked="" type="checkbox"/>	<input type="checkbox"/>
8. Play	<input type="checkbox"/>	<input checked="" type="checkbox"/>
9. Food growing	<input type="checkbox"/>	<input type="checkbox"/>
10. Separation function	<input type="checkbox"/>	<input type="checkbox"/>

Site ID: 183

Site Name: Knighton Woods

Primary Typology: Natural and semi-natural greenspace

Quality and Value Summary

Quality Scores

Section A - Baseline Assessment

Section B - Field Assessment

Section C - Play Provision:

Section D - Active Recreation/
Sports Provision

Section E - Multi-Functionality

Overall Quality Score:

Value Scores

Section A - Baseline Assessment

Section B - Field Assessment

Section C - Play Provision:

Section D - Active Recreation/
Sports Provision

Section E - Multi-Functionality

Overall Value Score:

Site ID: 185

Site Name: Reeds Forest

Primary Typology: Natural and semi-natural greenspace

Section A - Survey Information

Date of audit: 27/04/2016

Time spent surveying:

Surveyor: MP

Survey site access: Whole site



Questions that contribute to the Quality score are in green

Questions that contribute to the Value score are in Yellow

Baseline Assessment - Site Information

Site ID: 185

Typology: Natural and semi-natural greenspac

Site name: Reeds Forest

Analysis Area: South Woodford

Easting: 540386

Area (Ha): 8.66

Northing: 193412

Baseline Assessment - Planning Designation

National (Statutory) - Score of 3 if present

- Listed building
- Scheduled Monument
- Site of Special Scientific Interest (SSSI)
- National Nature Reserve (NNR)
- Green Belt
- Public Footpath
- AONB
- SPA
- SAC
- Ramsar
- World Heritage Site (and buffer)

Regional - Score of 2 if present

- Site of Importance for Nature Conservation (SINC)
- MOL
- Green Chain
- Regionally Important Geological and Geomorphological Site

Local - Score of 1 if present

- Conservation Area
- Local Nature Reserve
- Locally Listed Building
- Historic Landscape Archaeological Priority Zone

National (Non-statutory) - Score of 3 if present

Site ID: 185

Site Name: Reeds Forest

Primary Typology: Natural and semi-natural greenspace

EH Register of Historic Parks and Gardens

Sustrans Cycle Routes

Within a Flood Risk Zone

Community Involvement

Is there a 'Friends of' group for this site **+1**

Name of group:

Is there a programme of activities / events that **+1**

If so, score the quality of the events programme:

Management

Is there a full-time staff presence on site? **+1**

Has the site achieved a Green Flag award? **+3**

Has the site achieved a Green Pennant award? **+3**

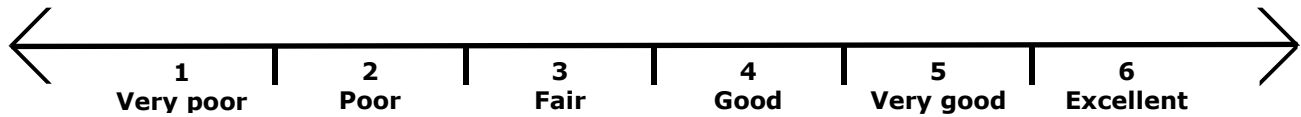
Has the site achieved a Green Heritage award? **+3**

Site ID: 185

Site Name: Reeds Forest

Primary Typology: Natural and semi-natural greenspace

Section B - Field Assessment



A: Welcoming place

- 1. Welcoming:
- 2. Good and safe access:
- 3. Signage:
- 4. Equal access for all:
- 5. Site access:

B: Healthy, safe and secure

- 6. Safe equipment and facilities:
- 7. Personal security in open space:
- 8. Dog fouling:
- 9. Appropriate provision of facilities:
- 10. Quality of facilities:

C: Clean and well maintained

- 11. Litter and waste management:
- 12. Grounds maintenance and horticulture:
- 13. Building and infrastructure maintenance:

D: Sustainability

- 14. Environmental sustainability:
- 15. Waste minimisation:
- 16. Arboriculture and woodland management:

E: Conservation and heritage

- 17. Conservation of natural features, wild fauna and flora:
- 18. Conservation of landscape features:
- 19. Conservation of buildings and structures:
- 20. Structural townscape role:

F: Community involvement

- 21. Community involvement in management and development:
- 22. Appropriate provision for community:

G: Marketing

- 23. Marketing and promotion:
- 24. Provision of appropriate information:
- 25. Provision of appropriate educational / information:

H: Comments

Site ID: 185

Site Name: Reeds Forest

Primary Typology: Natural and semi-natural greenspace

Section C - Play Provision

1. If a play area is within site, please note type (if known):

2. Is there play equipment on site?

If so;

3. How many separate items of equipment? **+1 for each item**

4. Which age groups are catered for? (+1 each)

A. Under 5 years

B. 5 to 11 years

C. Over 11 years

5. Which play activities are provided for? (+1 each)

A. Balancing

D. Sliding

G. Rotating

J. Counting

B. Rocking

E. Social Play

H. Jumping

K. Touching

C. Climbing / Agility

F. Swinging

I. Viewing

6. Is there impact absorbant surfacing around the equipment? **+1**

7. Is the play area fenced off from the rest of the open space? **+1**

If so;

8. Are there benches within the enclosure? **+1**

9. Are there litter bins within the enclosure? **+1**

10. Are gates outward opening? **+1**

11. Are gates self closing? **+1**

12. Is there a play area notice at the entrance stating dog free, children only and emergencycontacts? **+1**

13. Is there space within the enclosure, separate from the equipped area, for informal play/ general? **+1**

14. Overall condition of play equipment (Score 1-3)

15. Is there other provision for play on site **+1**

16. If so, what? (Note condition for each feature, score 1-5)

A. MUGA

B. Interactive water play feature

C. Rebound wall

D. Skateboarding ramps

E. Youth shelter

F. Other

G. Overall condition of other play provision

17. Tick if scope for enhancement?

Site ID: 185

Site Name: Reeds Forest

Primary Typology: Natural and semi-natural greenspace

Section D - Active recreation / sport provision

Is this part of the site accessible?

Note - the number and condition score for each type of facility present on the site (score 1 - 3)

	No.	Score	Details (e.g. pitch surface)
1. Athletics track	<input type="text"/>	<input type="text"/>	<input type="text"/>
2. Football pitch (full size)	<input type="text"/>	<input type="text"/>	<input type="text"/>
3. Football pitch (junior)	<input type="text"/>	<input type="text"/>	<input type="text"/>
4. Rugby pitch	<input type="text"/>	<input type="text"/>	<input type="text"/>
5. Cricket pitch	<input type="text"/>	<input type="text"/>	<input type="text"/>
6. Outdoor bowls	<input type="text"/>	<input type="text"/>	<input type="text"/>
7. Other pitch	<input type="text"/>	<input type="text"/>	<input type="text"/>
8. Golf	<input type="text"/>	<input type="text"/>	<input type="text"/>
9. Other facilities	<input type="text"/>	<input type="text"/>	<input type="text"/>

Tick if scope for enhancement

Evidence of informal recreational use

10. What evidence of informal recreation was apparent at the time of the audit? **+1 each**

- a. Walking / dog walking
- b. Children's play
- c. Teenagers 'hanging out'
- d. Sitting / relaxing
- e. Desire lines
- f. Horse riding
- g. Skateboarding
- h. Cycling

i. Other:

j: Overall provision for information recreation (score 1-3):

Tick if scope for enhancement

Basic amenities / site furniture provision

+1 each	Score (1-3)	+1 each	Score (1-3)
<input type="checkbox"/> 27. Operational toilets	<input type="text"/>	<input type="checkbox"/> 35. Dog bins	<input type="text"/>
<input type="checkbox"/> 28. Disabled toilets	<input type="text"/>	<input type="checkbox"/> 36. Seating	<input type="text"/>
<input type="checkbox"/> 29. Staff office	<input type="text"/>	<input type="checkbox"/> 37. Nature trail	<input type="text"/>
<input type="checkbox"/> 30. Onsite car parking	<input type="text"/>	<input type="checkbox"/> 38. Trim trail	<input type="text"/>
<input type="checkbox"/> 31. Offsite car parking	<input type="text"/>	<input type="checkbox"/> 39. Drinking water fountain	<input type="text"/>
<input type="checkbox"/> 32. Cafe	<input type="text"/>	<input type="checkbox"/> 40. Lifebelts	<input type="text"/>
<input type="checkbox"/> 33. Community centre	<input type="text"/>	<input type="checkbox"/> 41. Public telephone	<input type="text"/>
<input type="checkbox"/> 34. Litter bins	<input type="text"/>	<input type="checkbox"/> 42. Cycle parking	<input type="text"/>

43. Other basic amenities:

Tick if scope for enhancement

Site ID: 185

Site Name: Reeds Forest

Primary Typology: Natural and semi-natural greenspace

Section E - Multi-Functionality

Functions	Existing	Potential
1. Water attenuation	<input checked="" type="checkbox"/>	<input type="checkbox"/>
2. Reduce air pollution	<input checked="" type="checkbox"/>	<input type="checkbox"/>
3. Reduce noise pollution	<input checked="" type="checkbox"/>	<input type="checkbox"/>
4. Biodiversity/wildlife enhancement	<input checked="" type="checkbox"/>	<input type="checkbox"/>
5. Cultural heritage	<input checked="" type="checkbox"/>	<input type="checkbox"/>
6. Visual enhancement	<input checked="" type="checkbox"/>	<input type="checkbox"/>
7. Space for people/informal recreation	<input type="checkbox"/>	<input checked="" type="checkbox"/>
8. Play	<input type="checkbox"/>	<input checked="" type="checkbox"/>
9. Food growing	<input type="checkbox"/>	<input type="checkbox"/>
10. Separation function	<input checked="" type="checkbox"/>	<input type="checkbox"/>

Site ID: 185

Site Name: Reeds Forest

Primary Typology: Natural and semi-natural greenspace

Quality and Value Summary

Quality Scores

Section A - Baseline Assessment

Section B - Field Assessment

Section C - Play Provision:

Section D - Active Recreation/
Sports Provision

Section E - Multi-Functionality

Overall Quality Score:

Value Scores

Section A - Baseline Assessment

Section B - Field Assessment

Section C - Play Provision:

Section D - Active Recreation/
Sports Provision

Section E - Multi-Functionality

Overall Value Score:

Site ID: 186

Site Name: Epping Forest

Primary Typology: Natural and semi-natural greenspace

Section A - Survey Information

Date of audit: 27/04/2016

Time spent surveying: 25mins

Surveyor: MP

Survey site access: No access



Questions that contribute to the Quality score are in green

Questions that contribute to the Value score are in Yellow

Baseline Assessment - Site Information

Site ID: 186

Typology: Natural and semi-natural greenspac

Site name: Epping Forest

Analysis Area: South Woodford

Easting: 540127

Area (Ha): 12.49

Northing: 193911

Baseline Assessment - Planning Designation

National (Statutory) - Score of 3 if present

- Listed building
- Scheduled Monument
- Site of Special Scientific Interest (SSSI)
- National Nature Reserve (NNR)
- Green Belt
- Public Footpath
- AONB
- SPA
- SAC
- Ramsar
- World Heritage Site (and buffer)

Regional - Score of 2 if present

- Site of Importance for Nature Conservation (SINC)
- MOL
- Green Chain
- Regionally Important Geological and Geomorphological Site

Local - Score of 1 if present

- Conservation Area
- Local Nature Reserve
- Locally Listed Building
- Historic Landscape Archaeological Priority Zone

National (Non-statutory) - Score of 3 if present

Site ID:

186

Site Name:

Epping Forest

Primary Typology:

Natural and semi-natural greenspace

EH Register of Historic Parks and Gardens

Sustrans Cycle Routes

Within a Flood Risk Zone

Community Involvement

Is there a 'Friends of' group for this site **+1**

Name of group:

Is there a programme of activities / events that **+1**

If so, score the quality of the events programme:

Management

Is there a full-time staff presence on site? **+1**

Has the site achieved a Green Flag award? **+3**

Has the site achieved a Green Pennant award? **+3**

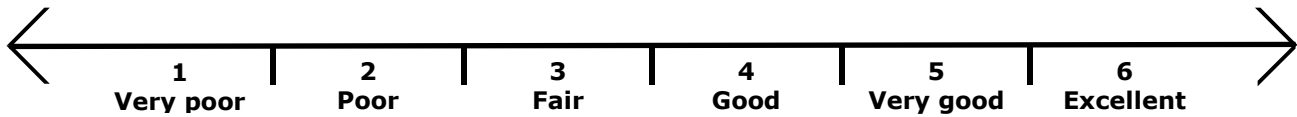
Has the site achieved a Green Heritage award? **+3**

Site ID: 186

Site Name: Epping Forest

Primary Typology: Natural and semi-natural greenspace

Section B - Field Assessment



A: Welcoming place

- 1. Welcoming:
- 2. Good and safe access:
- 3. Signage:
- 4. Equal access for all:
- 5. Site access:

B: Healthy, safe and secure

- 6. Safe equipment and facilities:
- 7. Personal security in open space:
- 8. Dog fouling:
- 9. Appropriate provision of facilities:
- 10. Quality of facilities:

C: Clean and well maintained

- 11. Litter and waste management:
- 12. Grounds maintenance and horticulture:
- 13. Building and infrastructure maintenance:

D: Sustainability

- 14. Environmental sustainability:
- 15. Waste minimisation:
- 16. Arboriculture and woodland management:

E: Conservation and heritage

- 17. Conservation of natural features, wild fauna and flora:
- 18. Conservation of landscape features:
- 19. Conservation of buildings and structures:
- 20. Structural townscape role:

F: Community involvement

- 21. Community involvement in management and development:
- 22. Appropriate provision for community:

G: Marketing

- 23. Marketing and promotion:
- 24. Provision of appropriate information:
- 25. Provision of appropriate educational / information:

H: Comments

Site ID: 186

Site Name: Epping Forest

Primary Typology: Natural and semi-natural greenspace

Section C - Play Provision

1. If a play area is within site, please note type (if known):

2. Is there play equipment on site?

If so;

3. How many separate items of equipment? **+1 for each item**

4. Which age groups are catered for? (+1 each)

A. Under 5 years

B. 5 to 11 years

C. Over 11 years

5. Which play activities are provided for? (+1 each)

A. Balancing

D. Sliding

G. Rotating

J. Counting

B. Rocking

E. Social Play

H. Jumping

K. Touching

C. Climbing / Agility

F. Swinging

I. Viewing

6. Is there impact absorbant surfacing around the equipment? **+1**

7. Is the play area fenced off from the rest of the open space? **+1**

If so;

8. Are there benches within the enclosure? **+1**

9. Are there litter bins within the enclosure? **+1**

10. Are gates outward opening? **+1**

11. Are gates self closing? **+1**

12. Is there a play area notice at the entrance stating dog free, children only and emergencycontacts? **+1**

13. Is there space within the enclosure, separate from the equipped area, for informal play/ general? **+1**

14. Overall condition of play equipment (Score 1-3)

15. Is there other provision for play on site **+1**

16. If so, what? (Note condition for each feature, score 1-5)

A. MUGA

B. Interactive water play feature

C. Rebound wall

D. Skateboarding ramps

E. Youth shelter

F. Other

G. Overall condition of other play provision

17. Tick if scope for enhancement?

Site ID: 186

Site Name: Epping Forest

Primary Typology: Natural and semi-natural greenspace

Section D - Active recreation / sport provision

Is this part of the site accessible?

Note - the number and condition score for each type of facility present on the site (score 1 - 3)

	No.	Score	Details (e.g. pitch surface)
1. Athletics track	<input type="text"/>	<input type="text"/>	<input type="text"/>
2. Football pitch (full size)	<input type="text"/>	<input type="text"/>	<input type="text"/>
3. Football pitch (junior)	<input type="text"/>	<input type="text"/>	<input type="text"/>
4. Rugby pitch	<input type="text"/>	<input type="text"/>	<input type="text"/>
5. Cricket pitch	<input type="text"/>	<input type="text"/>	<input type="text"/>
6. Outdoor bowls	<input type="text"/>	<input type="text"/>	<input type="text"/>
7. Other pitch	<input type="text"/>	<input type="text"/>	<input type="text"/>
8. Golf	<input type="text"/>	<input type="text"/>	<input type="text"/>
9. Other facilities	<input type="text"/>	<input type="text"/>	<input type="text"/>

Tick if scope for enhancement

Evidence of informal recreational use

10. What evidence of informal recreation was apparent at the time of the audit? **+1 each**

- a. Walking / dog walking
- b. Children's play
- c. Teenagers 'hanging out'
- d. Sitting / relaxing
- e. Desire lines
- f. Horse riding
- g. Skateboarding
- h. Cycling

i. Other:

j: Overall provision for information recreation (score 1-3):

Tick if scope for enhancement

Basic amenities / site furniture provision

+1 each	Score (1-3)	+1 each	Score (1-3)
<input type="checkbox"/> 27. Operational toilets	<input type="text"/>	<input type="checkbox"/> 35. Dog bins	<input type="text"/>
<input type="checkbox"/> 28. Disabled toilets	<input type="text"/>	<input type="checkbox"/> 36. Seating	<input type="text"/>
<input type="checkbox"/> 29. Staff office	<input type="text"/>	<input type="checkbox"/> 37. Nature trail	<input type="text"/>
<input type="checkbox"/> 30. Onsite car parking	<input type="text"/>	<input type="checkbox"/> 38. Trim trail	<input type="text"/>
<input type="checkbox"/> 31. Offsite car parking	<input type="text"/>	<input type="checkbox"/> 39. Drinking water fountain	<input type="text"/>
<input type="checkbox"/> 32. Cafe	<input type="text"/>	<input type="checkbox"/> 40. Lifebelts	<input type="text"/>
<input type="checkbox"/> 33. Community centre	<input type="text"/>	<input type="checkbox"/> 41. Public telephone	<input type="text"/>
<input type="checkbox"/> 34. Litter bins	<input type="text"/>	<input type="checkbox"/> 42. Cycle parking	<input type="text"/>

43. Other basic amenities:

Tick if scope for enhancement

Site ID: 186

Site Name: Epping Forest

Primary Typology: Natural and semi-natural greenspace

Section E - Multi-Functionality

Functions	Existing	Potential
1. Water attenuation	<input checked="" type="checkbox"/>	<input checked="" type="checkbox"/>
2. Reduce air pollution	<input checked="" type="checkbox"/>	<input type="checkbox"/>
3. Reduce noise pollution	<input type="checkbox"/>	<input type="checkbox"/>
4. Biodiversity/wildlife enhancement	<input checked="" type="checkbox"/>	<input type="checkbox"/>
5. Cultural heritage	<input checked="" type="checkbox"/>	<input type="checkbox"/>
6. Visual enhancement	<input checked="" type="checkbox"/>	<input type="checkbox"/>
7. Space for people/informal recreation	<input checked="" type="checkbox"/>	<input checked="" type="checkbox"/>
8. Play	<input type="checkbox"/>	<input checked="" type="checkbox"/>
9. Food growing	<input type="checkbox"/>	<input type="checkbox"/>
10. Separation function	<input checked="" type="checkbox"/>	<input type="checkbox"/>

Site ID: 186

Site Name: Epping Forest

Primary Typology: Natural and semi-natural greenspace

Quality and Value Summary

Quality Scores

Section A - Baseline Assessment

Section B - Field Assessment

Section C - Play Provision:

Section D - Active Recreation/
Sports Provision

Section E - Multi-Functionality

Overall Quality Score:

Value Scores

Section A - Baseline Assessment

Section B - Field Assessment

Section C - Play Provision:

Section D - Active Recreation/
Sports Provision

Section E - Multi-Functionality

Overall Value Score:

Site ID: 187 Site Name: Epping Forest (Hatch)

Primary Typology: Natural and semi-natural greenspace

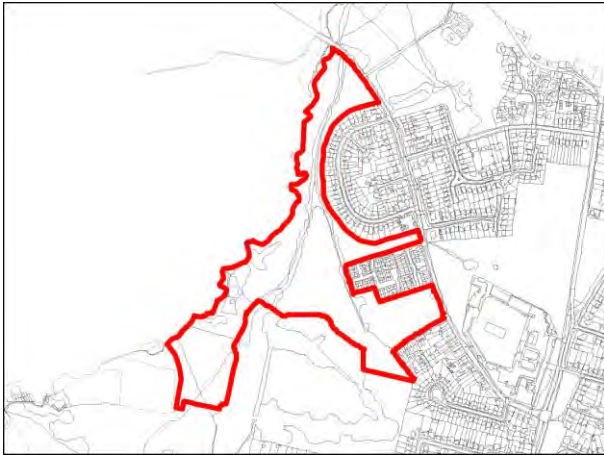
Section A - Survey Information

Date of audit: 27/04/2016

Time spent surveying: 15mins

Surveyor: MP

Survey site access: Part site



Questions that contribute to the Quality score are in green

Questions that contribute to the Value score are in Yellow

Baseline Assessment - Site Information

Site ID: 187

Typology: Natural and semi-natural greenspac

Site name: Epping Forest (Hatch)

Analysis Area: South Woodford

Easting: 539866

Area (Ha): 14.51

Northing: 193368

Baseline Assessment - Planning Designation

National (Statutory) - Score of 3 if present

- Listed building
- Scheduled Monument
- Site of Special Scientific Interest (SSSI)
- National Nature Reserve (NNR)
- Green Belt
- Public Footpath
- AONB
- SPA
- SAC
- Ramsar
- World Heritage Site (and buffer)

Regional - Score of 2 if present

- Site of Importance for Nature Conservation (SINC)
- MOL
- Green Chain
- Regionally Important Geological and Geomorphological Site

Local - Score of 1 if present

- Conservation Area
- Local Nature Reserve
- Locally Listed Building
- Historic Landscape Archaeological Priority Zone

National (Non-statutory) - Score of 3 if present

Site ID:

187

Site Name:

Epping Forest (Hatch)

Primary Typology:

Natural and semi-natural greenspace

EH Register of Historic Parks and Gardens

Sustrans Cycle Routes

Within a Flood Risk Zone

Community Involvement

Is there a 'Friends of' group for this site **+1**

Name of group:

Is there a programme of activities / events that **+1**

If so, score the quality of the events programme:

Management

Is there a full-time staff presence on site? **+1**

Has the site achieved a Green Flag award? **+3**

Has the site achieved a Green Pennant award? **+3**

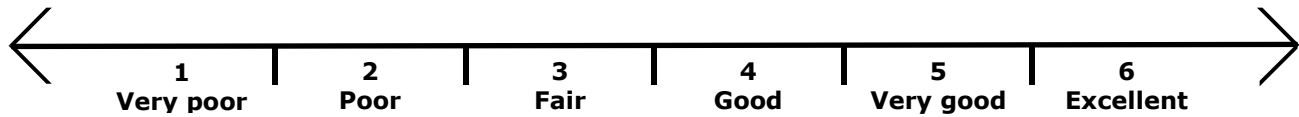
Has the site achieved a Green Heritage award? **+3**

Site ID: 187

Site Name: Epping Forest (Hatch)

Primary Typology: Natural and semi-natural greenspace

Section B - Field Assessment



A: Welcoming place

- 1. Welcoming:
- 2. Good and safe access:
- 3. Signage:
- 4. Equal access for all:
- 5. Site access:

B: Healthy, safe and secure

- 6. Safe equipment and facilities:
- 7. Personal security in open space:
- 8. Dog fouling:
- 9. Appropriate provision of facilities:
- 10. Quality of facilities:

C: Clean and well maintained

- 11. Litter and waste management:
- 12. Grounds maintenance and horticulture:
- 13. Building and infrastructure maintenance:

D: Sustainability

- 14. Environmental sustainability:
- 15. Waste minimisation:
- 16. Arboriculture and woodland management:

E: Conservation and heritage

- 17. Conservation of natural features, wild fauna and flora:
- 18. Conservation of landscape features:
- 19. Conservation of buildings and structures:
- 20. Structural townscape role:

F: Community involvement

- 21. Community involvement in management and development:
- 22. Appropriate provision for community:

G: Marketing

- 23. Marketing and promotion:
- 24. Provision of appropriate information:
- 25. Provision of appropriate educational / information:

H: Comments

Site ID: 187

Site Name: Epping Forest (Hatch)

Primary Typology: Natural and semi-natural greenspace

Section C - Play Provision

1. If a play area is within site, please note type (if known):

2. Is there play equipment on site?

If so;

3. How many separate items of equipment? **+1 for each item**

4. Which age groups are catered for? (+1 each)

A. Under 5 years

B. 5 to 11 years

C. Over 11 years

5. Which play activities are provided for? (+1 each)

A. Balancing

D. Sliding

G. Rotating

J. Counting

B. Rocking

E. Social Play

H. Jumping

K. Touching

C. Climbing / Agility

F. Swinging

I. Viewing

6. Is there impact absorbant surfacing around the equipment? **+1**

7. Is the play area fenced off from the rest of the open space? **+1**

If so;

8. Are there benches within the enclosure? **+1**

9. Are there litter bins within the enclosure? **+1**

10. Are gates outward opening? **+1**

11. Are gates self closing? **+1**

12. Is there a play area notice at the entrance stating dog free, children only and emergencycontacts? **+1**

13. Is there space within the enclosure, separate from the equipped area, for informal play/ general? **+1**

14. Overall condition of play equipment (Score 1-3)

15. Is there other provision for play on site **+1**

16. If so, what? (Note condition for each feature, score 1-5)

A. MUGA

B. Interactive water play feature

C. Rebound wall

D. Skateboarding ramps

E. Youth shelter

F. Other

G. Overall condition of other play provision

17. Tick if scope for enhancement?

Site ID: 187

Site Name: Epping Forest (Hatch)

Primary Typology: Natural and semi-natural greenspace

Section D - Active recreation / sport provision

Is this part of the site accessible?

Note - the number and condition score for each type of facility present on the site (score 1 - 3)

	No.	Score	Details (e.g. pitch surface)
1. Athletics track	<input type="text"/>	<input type="text"/>	<input type="text"/>
2. Football pitch (full size)	<input type="text"/>	<input type="text"/>	<input type="text"/>
3. Football pitch (junior)	<input type="text"/>	<input type="text"/>	<input type="text"/>
4. Rugby pitch	<input type="text"/>	<input type="text"/>	<input type="text"/>
5. Cricket pitch	<input type="text"/>	<input type="text"/>	<input type="text"/>
6. Outdoor bowls	<input type="text"/>	<input type="text"/>	<input type="text"/>
7. Other pitch	<input type="text"/>	<input type="text"/>	<input type="text"/>
8. Golf	<input type="text"/>	<input type="text"/>	<input type="text"/>
9. Other facilities	<input type="text"/>	<input type="text"/>	<input type="text"/>

Tick if scope for enhancement

Evidence of informal recreational use

10. What evidence of informal recreation was apparent at the time of the audit? **+1 each**

- a. Walking / dog walking
- b. Children's play
- c. Teenagers 'hanging out'
- d. Sitting / relaxing
- e. Desire lines
- f. Horse riding
- g. Skateboarding
- h. Cycling

i. Other:

j: Overall provision for information recreation (score 1-3):

Tick if scope for enhancement

Basic amenities / site furniture provision

+1 each	Score (1-3)	+1 each	Score (1-3)
<input type="checkbox"/> 27. Operational toilets	<input type="text"/>	<input type="checkbox"/> 35. Dog bins	<input type="text"/>
<input type="checkbox"/> 28. Disabled toilets	<input type="text"/>	<input type="checkbox"/> 36. Seating	<input type="text"/>
<input type="checkbox"/> 29. Staff office	<input type="text"/>	<input type="checkbox"/> 37. Nature trail	<input type="text"/>
<input type="checkbox"/> 30. Onsite car parking	<input type="text"/>	<input type="checkbox"/> 38. Trim trail	<input type="text"/>
<input type="checkbox"/> 31. Offsite car parking	<input type="text"/>	<input type="checkbox"/> 39. Drinking water fountain	<input type="text"/>
<input type="checkbox"/> 32. Cafe	<input type="text"/>	<input type="checkbox"/> 40. Lifebelts	<input type="text"/>
<input type="checkbox"/> 33. Community centre	<input type="text"/>	<input type="checkbox"/> 41. Public telephone	<input type="text"/>
<input type="checkbox"/> 34. Litter bins	<input type="text"/>	<input type="checkbox"/> 42. Cycle parking	<input type="text"/>

43. Other basic amenities:

Tick if scope for enhancement

Site ID: 187

Site Name: Epping Forest (Hatch)

Primary Typology: Natural and semi-natural greenspace

Section E - Multi-Functionality

Functions	Existing	Potential
1. Water attenuation	<input checked="" type="checkbox"/>	<input type="checkbox"/>
2. Reduce air pollution	<input checked="" type="checkbox"/>	<input type="checkbox"/>
3. Reduce noise pollution	<input checked="" type="checkbox"/>	<input type="checkbox"/>
4. Biodiversity/wildlife enhancement	<input checked="" type="checkbox"/>	<input type="checkbox"/>
5. Cultural heritage	<input checked="" type="checkbox"/>	<input type="checkbox"/>
6. Visual enhancement	<input checked="" type="checkbox"/>	<input type="checkbox"/>
7. Space for people/informal recreation	<input checked="" type="checkbox"/>	<input checked="" type="checkbox"/>
8. Play	<input type="checkbox"/>	<input checked="" type="checkbox"/>
9. Food growing	<input type="checkbox"/>	<input type="checkbox"/>
10. Separation function	<input checked="" type="checkbox"/>	<input type="checkbox"/>

Site ID: 187

Site Name: Epping Forest (Hatch)

Primary Typology: Natural and semi-natural greenspace

Quality and Value Summary

Quality Scores

Section A - Baseline Assessment

Section B - Field Assessment

Section C - Play Provision:

Section D - Active Recreation/
Sports Provision

Section E - Multi-Functionality

Overall Quality Score:

Value Scores

Section A - Baseline Assessment

Section B - Field Assessment

Section C - Play Provision:

Section D - Active Recreation/
Sports Provision

Section E - Multi-Functionality

Overall Value Score:

Site ID: 188

Site Name: Barnardo's Village Gardens

Primary Typology: Parks and gardens

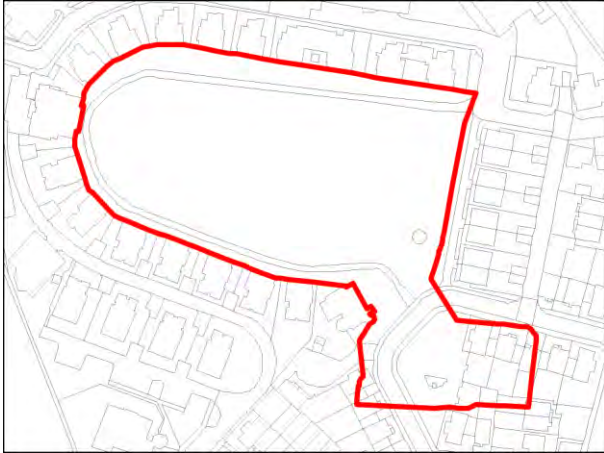
Section A - Survey Information

Date of audit: 08/04/2016

Time spent surveying: 30

Surveyor: SW

Survey site access: Whole site



Questions that contribute to the Quality score are in green

Questions that contribute to the Value score are in yellow

Baseline Assessment - Site Information

Site ID: 188

Typology: Parks and gardens

Site name: Barnardo's Village Gardens

Analysis Area: Barkingside

Easting: 544453

Area (Ha): 1.24

Northing: 189588

Baseline Assessment - Planning Designation

National (Statutory) - Score of 3 if present

- Listed building
- Scheduled Monument
- Site of Special Scientific Interest (SSSI)
- National Nature Reserve (NNR)
- Green Belt
- Public Footpath
- AONB
- SPA
- SAC
- Ramsar
- World Heritage Site (and buffer)

Regional - Score of 2 if present

- Site of Importance for Nature Conservation (SINC)
- MOL
- Green Chain
- Regionally Important Geological and Geomorphological Site

Local - Score of 1 if present

- Conservation Area
- Local Nature Reserve
- Locally Listed Building
- Historic Landscape Archaeological Priority Zone

National (Non-statutory) - Score of 3 if present

Site ID: 188

Site Name: Barnardo's Village Gardens

Primary Typology: Parks and gardens

- EH Register of Historic Parks and Gardens
- Sustrans Cycle Routes
- Within a Flood Risk Zone

Community Involvement

Is there a 'Friends of' group for this site +1

Name of group:

Is there a programme of activities / events that +1

If so, score the quality of the events programme:

Management

Is there a full-time staff presence on site? +1

Has the site achieved a Green Flag award? +3

Has the site achieved a Green Pennant award? +3

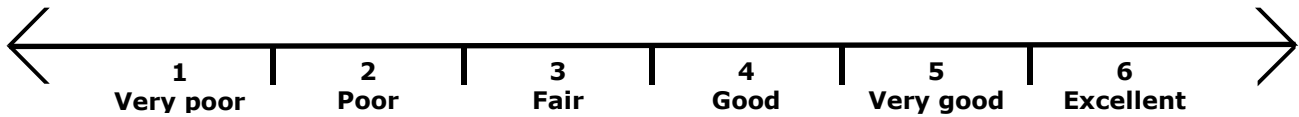
Has the site achieved a Green Heritage award? +3

Site ID: 188

Site Name: Barnardo's Village Gardens

Primary Typology: Parks and gardens

Section B - Field Assessment



A: Welcoming place

- 1. Welcoming:
- 2. Good and safe access:
- 3. Signage:
- 4. Equal access for all:
- 5. Site access:

B: Healthy, safe and secure

- 6. Safe equipment and facilities:
- 7. Personal security in open space:
- 8. Dog fouling:
- 9. Appropriate provision of facilities:
- 10. Quality of facilities:

C: Clean and well maintained

- 11. Litter and waste management:
- 12. Grounds maintenance and horticulture:
- 13. Building and infrastructure maintenance:

D: Sustainability

- 14. Environmental sustainability:
- 15. Waste minimisation:
- 16. Arboriculture and woodland management:

E: Conservation and heritage

- 17. Conservation of natural features, wild fauna and flora:
- 18. Conservation of landscape features:
- 19. Conservation of buildings and structures:
- 20. Structural townscape role:

F: Community involvement

- 21. Community involvement in management and development:
- 22. Appropriate provision for community:

G: Marketing

- 23. Marketing and promotion:
- 24. Provision of appropriate information:
- 25. Provision of appropriate educational / information:

H: Comments

Tarmac footpaths require renewal and further weeding and mulching needed for planted borders. Notable historic Barnardo's memorials and structures on site. There could be provision of natural play areas and further planting.

Site ID: 188

Site Name: Barnardo's Village Gardens

Primary Typology: Parks and gardens

Section C - Play Provision

1. If a play area is within site, please note type (if known):

2. Is there play equipment on site?

If so;

3. How many separate items of equipment? **+1 for each item**

4. Which age groups are catered for? (+1 each)

A. Under 5 years

B. 5 to 11 years

C. Over 11 years

5. Which play activities are provided for? (+1 each)

A. Balancing

D. Sliding

G. Rotating

J. Counting

B. Rocking

E. Social Play

H. Jumping

K. Touching

C. Climbing / Agility

F. Swinging

I. Viewing

6. Is there impact absorbant surfacing around the equipment? **+1**

7. Is the play area fenced off from the rest of the open space? **+1**

If so;

8. Are there benches within the enclosure? **+1**

9. Are there litter bins within the enclosure? **+1**

10. Are gates outward opening? **+1**

11. Are gates self closing? **+1**

12. Is there a play area notice at the entrance stating dog free, children only and emergencycontacts? **+1**

13. Is there space within the enclosure, separate from the equipped area, for informal play/ general? **+1**

14. Overall condition of play equipment (Score 1-3)

15. Is there other provision for play on site **+1**

16. If so, what? (Note condition for each feature, score 1-5)

A. MUGA

B. Interactive water play feature

C. Rebound wall

D. Skateboarding ramps

E. Youth shelter

F. Other

G. Overall condition of other play provision

17. Tick if scope for enhancement?

Site ID: 188

Site Name: Barnardo's Village Gardens

Primary Typology: Parks and gardens

Section D - Active recreation / sport provision

Is this part of the site accessible?

Note - the number and condition score for each type of facility present on the site (score 1 - 3)

	No.	Score	Details (e.g. pitch surface)
1. Athletics track	<input type="text"/>	<input type="text"/>	<input type="text"/>
2. Football pitch (full size)	<input type="text"/>	<input type="text"/>	<input type="text"/>
3. Football pitch (junior)	<input type="text"/>	<input type="text"/>	<input type="text"/>
4. Rugby pitch	<input type="text"/>	<input type="text"/>	<input type="text"/>
5. Cricket pitch	<input type="text"/>	<input type="text"/>	<input type="text"/>
6. Outdoor bowls	<input type="text"/>	<input type="text"/>	<input type="text"/>
7. Other pitch	<input type="text"/>	<input type="text"/>	<input type="text"/>
8. Golf	<input type="text"/>	<input type="text"/>	<input type="text"/>
9. Other facilities	<input type="text"/>	<input type="text"/>	<input type="text"/>

Tick if scope for enhancement

Evidence of informal recreational use

10. What evidence of informal recreation was apparent at the time of the audit? **+1 each**

- a. Walking / dog walking
- b. Children's play
- c. Teenagers 'hanging out'
- d. Sitting / relaxing
- e. Desire lines
- f. Horse riding
- g. Skateboarding
- h. Cycling

i. Other:

j: Overall provision for information recreation (score 1-3):

Tick if scope for enhancement

Basic amenities / site furniture provision

+1 each	Score (1-3)	+1 each	Score (1-3)
<input type="checkbox"/> 27. Operational toilets	<input type="text"/>	<input type="checkbox"/> 35. Dog bins	<input type="text"/>
<input type="checkbox"/> 28. Disabled toilets	<input type="text"/>	<input checked="" type="checkbox"/> 36. Seating	<input type="text" value="3"/>
<input type="checkbox"/> 29. Staff office	<input type="text"/>	<input type="checkbox"/> 37. Nature trail	<input type="text"/>
<input type="checkbox"/> 30. Onsite car parking	<input type="text"/>	<input type="checkbox"/> 38. Trim trail	<input type="text"/>
<input checked="" type="checkbox"/> 31. Offsite car parking	<input type="text" value="2"/>	<input type="checkbox"/> 39. Drinking water fountain	<input type="text"/>
<input type="checkbox"/> 32. Cafe	<input type="text"/>	<input type="checkbox"/> 40. Lifebelts	<input type="text"/>
<input type="checkbox"/> 33. Community centre	<input type="text"/>	<input type="checkbox"/> 41. Public telephone	<input type="text"/>
<input type="checkbox"/> 34. Litter bins	<input type="text"/>	<input type="checkbox"/> 42. Cycle parking	<input type="text"/>

43. Other basic amenities:

Tick if scope for enhancement

Site ID: 188

Site Name: Barnardo's Village Gardens

Primary Typology: Parks and gardens

Section E - Multi-Functionality

Functions	Existing	Potential
1. Water attenuation	<input type="checkbox"/>	<input type="checkbox"/>
2. Reduce air pollution	<input checked="" type="checkbox"/>	<input type="checkbox"/>
3. Reduce noise pollution	<input type="checkbox"/>	<input type="checkbox"/>
4. Biodiversity/wildlife enhancement	<input type="checkbox"/>	<input checked="" type="checkbox"/>
5. Cultural heritage	<input checked="" type="checkbox"/>	<input type="checkbox"/>
6. Visual enhancement	<input type="checkbox"/>	<input checked="" type="checkbox"/>
7. Space for people/informal recreation	<input checked="" type="checkbox"/>	<input type="checkbox"/>
8. Play	<input type="checkbox"/>	<input checked="" type="checkbox"/>
9. Food growing	<input type="checkbox"/>	<input type="checkbox"/>
10. Separation function	<input type="checkbox"/>	<input type="checkbox"/>

Site ID: 188

Site Name: Barnardo's Village Gardens

Primary Typology: Parks and gardens

Quality and Value Summary

Quality Scores

Section A - Baseline Assessment

Section B - Field Assessment

Section C - Play Provision:

Section D - Active Recreation/
Sports Provision

Section E - Multi-Functionality

Overall Quality Score:

Value Scores

Section A - Baseline Assessment

Section B - Field Assessment

Section C - Play Provision:

Section D - Active Recreation/
Sports Provision

Section E - Multi-Functionality

Overall Value Score:

Site ID: 191

Site Name: Oaks Lane Open Space

Primary Typology: Amenity greenspace

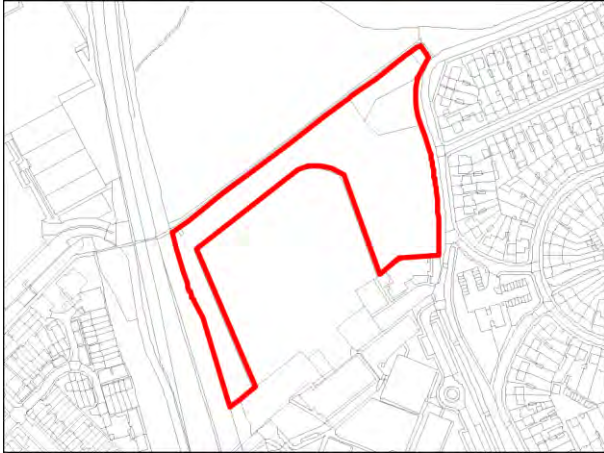
Section A - Survey Information

Date of audit: 08/04/2016

Time spent surveying: 30

Surveyor: SW

Survey site access: Whole site



Questions that contribute to the Quality score are in green

Questions that contribute to the Value score are in Yellow

Baseline Assessment - Site Information

Site ID: 191

Typology: Amenity greenspace

Site name: Oaks Lane Open Space

Analysis Area: Barkingside

Easting: 544942

Area (Ha): 1.47

Northing: 188894

Baseline Assessment - Planning Designation

National (Statutory) - Score of 3 if present

- Listed building
- Scheduled Monument
- Site of Special Scientific Interest (SSSI)
- National Nature Reserve (NNR)
- Green Belt
- Public Footpath
- AONB
- SPA
- SAC
- Ramsar
- World Heritage Site (and buffer)

National (Non-statutory) - Score of 3 if present

Regional - Score of 2 if present

- Site of Importance for Nature Conservation (SINC)
- MOL
- Green Chain
- Regionally Important Geological and Geomorphological Site

Local - Score of 1 if present

- Conservation Area
- Local Nature Reserve
- Locally Listed Building
- Historic Landscape Archaeological Priority Zone

Site ID:

191

Site Name:

Oaks Lane Open Space

Primary Typology:

Amenity greenspace

- EH Register of Historic Parks and Gardens**
- Sustrans Cycle Routes**
- Within a Flood Risk Zone**

Community Involvement

Is there a 'Friends of' group for this site **+1**

Name of group:

Is there a programme of activities / events that **+1**

If so, score the quality of the events programme:

Management

Is there a full-time staff presence on site? **+1**

Has the site achieved a Green Flag award? **+3**

Has the site achieved a Green Pennant award? **+3**

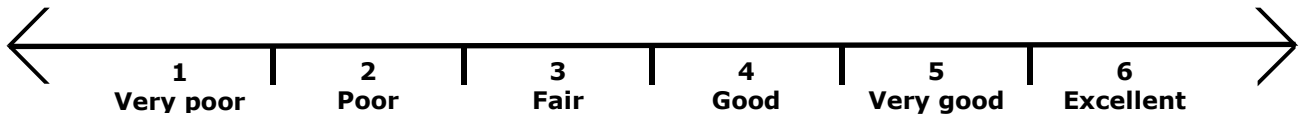
Has the site achieved a Green Heritage award? **+3**

Site ID: 191

Site Name: Oaks Lane Open Space

Primary Typology: Amenity greenspace

Section B - Field Assessment



A: Welcoming place

- 1. Welcoming:
- 2. Good and safe access:
- 3. Signage:
- 4. Equal access for all:
- 5. Site access:

B: Healthy, safe and secure

- 6. Safe equipment and facilities:
- 7. Personal security in open space:
- 8. Dog fouling:
- 9. Appropriate provision of facilities:
- 10. Quality of facilities:

C: Clean and well maintained

- 11. Litter and waste management:
- 12. Grounds maintenance and horticulture:
- 13. Building and infrastructure maintenance:

D: Sustainability

- 14. Environmental sustainability:
- 15. Waste minimisation:
- 16. Arboriculture and woodland management:

E: Conservation and heritage

- 17. Conservation of natural features, wild fauna and flora:
- 18. Conservation of landscape features:
- 19. Conservation of buildings and structures:
- 20. Structural townscape role:

F: Community involvement

- 21. Community involvement in management and development:
- 22. Appropriate provision for community:

G: Marketing

- 23. Marketing and promotion:
- 24. Provision of appropriate information:
- 25. Provision of appropriate educational / information:

H: Comments

Potential for long grass and dead wood areas for habitat.

Site ID: 191

Site Name: Oaks Lane Open Space

Primary Typology: Amenity greenspace

Section C - Play Provision

1. If a play area is within site, please note type (if known):

2. Is there play equipment on site?

If so;

3. How many separate items of equipment? +1 for each item

4. Which age groups are catered for? (+1 each)

A. Under 5 years B. 5 to 11 years C. Over 11 years

5. Which play activities are provided for? (+1 each)

A. Balancing D. Sliding G. Rotating J. Counting
 B. Rocking E. Social Play H. Jumping K. Touching
 C. Climbing / Agility F. Swinging I. Viewing

6. Is there impact absorbant surfacing around the equipment? +1

7. Is the play area fenced off from the rest of the open space? +1

If so;

8. Are there benches within the enclosure? +1

9. Are there litter bins within the enclosure? +1

10. Are gates outward opening? +1

11. Are gates self closing? +1

12. Is there a play area notice at the entrance stating dog free, children only and emergencycontacts? +1

13. Is there space within the enclosure, separate from the equipped area, for informal play/ general? +1

14. Overall condition of play equipment (Score 1-3)

15. Is there other provision for play on site +1

16. If so, what? (Note condition for each feature, score 1-5)

A. MUGA	<input type="text"/>
B. Interactive water play feature	<input type="text"/>
C. Rebound wall	<input type="text"/>
D. Skateboarding ramps	<input type="text"/>
E. Youth shelter	<input type="text"/>
F. Other	<input type="text"/>
G. Overall condition of other play provision	<input type="text"/>

17. Tick if scope for enhancement?

Site ID: 191

Site Name: Oaks Lane Open Space

Primary Typology: Amenity greenspace

Section D - Active recreation / sport provision

Is this part of the site accessible?

Note - the number and condition score for each type of facility present on the site (score 1 - 3)

	No.	Score	Details (e.g. pitch surface)
1. Athletics track	<input type="text"/>	<input type="text"/>	<input type="text"/>
2. Football pitch (full size)	<input type="text"/>	<input type="text"/>	<input type="text"/>
3. Football pitch (junior)	<input type="text"/>	<input type="text"/>	<input type="text"/>
4. Rugby pitch	<input type="text"/>	<input type="text"/>	<input type="text"/>
5. Cricket pitch	<input type="text"/>	<input type="text"/>	<input type="text"/>
6. Outdoor bowls	<input type="text"/>	<input type="text"/>	<input type="text"/>
7. Other pitch	<input type="text"/>	<input type="text"/>	<input type="text"/>
8. Golf	<input type="text"/>	<input type="text"/>	<input type="text"/>
9. Other facilities	<input type="text"/>	<input type="text"/>	<input type="text"/>

Tick if scope for enhancement

Evidence of informal recreational use

10. What evidence of informal recreation was apparent at the time of the audit? **+1 each**

- | | |
|--|---|
| <input checked="" type="checkbox"/> a. Walking / dog walking | <input checked="" type="checkbox"/> e. Desire lines |
| <input checked="" type="checkbox"/> b. Children's play | <input type="checkbox"/> f. Horse riding |
| <input type="checkbox"/> c. Teenagers 'hanging out' | <input type="checkbox"/> g. Skateboarding |
| <input checked="" type="checkbox"/> d. Sitting / relaxing | <input type="checkbox"/> h. Cycling |

i. Other:

j: Overall provision for information recreation (score 1-3):

Tick if scope for enhancement

Basic amenities / site furniture provision

+1 each	Score (1-3)	+1 each	Score (1-3)
<input type="checkbox"/> 27. Operational toilets	<input type="text"/>	<input checked="" type="checkbox"/> 35. Dog bins	<input type="text" value="2"/>
<input type="checkbox"/> 28. Disabled toilets	<input type="text"/>	<input checked="" type="checkbox"/> 36. Seating	<input type="text" value="2"/>
<input type="checkbox"/> 29. Staff office	<input type="text"/>	<input type="checkbox"/> 37. Nature trail	<input type="text"/>
<input type="checkbox"/> 30. Onsite car parking	<input type="text"/>	<input type="checkbox"/> 38. Trim trail	<input type="text"/>
<input checked="" type="checkbox"/> 31. Offsite car parking	<input type="text" value="2"/>	<input type="checkbox"/> 39. Drinking water fountain	<input type="text"/>
<input type="checkbox"/> 32. Cafe	<input type="text"/>	<input type="checkbox"/> 40. Lifebelts	<input type="text"/>
<input type="checkbox"/> 33. Community centre	<input type="text"/>	<input type="checkbox"/> 41. Public telephone	<input type="text"/>
<input checked="" type="checkbox"/> 34. Litter bins	<input type="text" value="1"/>	<input type="checkbox"/> 42. Cycle parking	<input type="text"/>

43. Other basic amenities:

Tick if scope for enhancement

Site ID: 191

Site Name: Oaks Lane Open Space

Primary Typology: Amenity greenspace

Section E - Multi-Functionality

Functions	Existing	Potential
1. Water attenuation	<input type="checkbox"/>	<input type="checkbox"/>
2. Reduce air pollution	<input checked="" type="checkbox"/>	<input type="checkbox"/>
3. Reduce noise pollution	<input type="checkbox"/>	<input type="checkbox"/>
4. Biodiversity/wildlife enhancement	<input type="checkbox"/>	<input checked="" type="checkbox"/>
5. Cultural heritage	<input type="checkbox"/>	<input type="checkbox"/>
6. Visual enhancement	<input type="checkbox"/>	<input type="checkbox"/>
7. Space for people/informal recreation	<input checked="" type="checkbox"/>	<input type="checkbox"/>
8. Play	<input checked="" type="checkbox"/>	<input type="checkbox"/>
9. Food growing	<input type="checkbox"/>	<input type="checkbox"/>
10. Separation function	<input checked="" type="checkbox"/>	<input type="checkbox"/>

Site ID: 191

Site Name: Oaks Lane Open Space

Primary Typology: Amenity greenspace

Quality and Value Summary

Quality Scores

Section A - Baseline Assessment

Section B - Field Assessment

Section C - Play Provision:

Section D - Active Recreation/
Sports Provision

Section E - Multi-Functionality

Overall Quality Score:

Value Scores

Section A - Baseline Assessment

Section B - Field Assessment

Section C - Play Provision:

Section D - Active Recreation/
Sports Provision

Section E - Multi-Functionality

Overall Value Score:

Site ID: 194 Site Name: The Glade Allotments

Primary Typology: Allotments

Section A - Survey Information

Date of audit: 08/04/2016

Time spent surveying:

Surveyor: MP

Survey site access: Whole site



Questions that contribute to the Quality score are in green

Questions that contribute to the Value score are in Yellow

Baseline Assessment - Site Information

Site ID: 194

Typology: Allotments

Site name: The Glade Allotments

Analysis Area: Barkingside

Easting: 542687

Area (Ha): 0.52

Northing: 190786

Baseline Assessment - Planning Designation

National (Statutory) - Score of 3 if present

- Listed building
- Scheduled Monument
- Site of Special Scientific Interest (SSSI)
- National Nature Reserve (NNR)
- Green Belt
- Public Footpath
- AONB
- SPA
- SAC
- Ramsar
- World Heritage Site (and buffer)

Regional - Score of 2 if present

- Site of Importance for Nature Conservation (SINC)
- MOL
- Green Chain
- Regionally Important Geological and Geomorphological Site

Local - Score of 1 if present

- Conservation Area
- Local Nature Reserve
- Locally Listed Building
- Historic Landscape Archaeological Priority Zone

National (Non-statutory) - Score of 3 if present

Site ID:

194

Site Name:

The Glade Allotments

Primary Typology:

Allotments

EH Register of Historic Parks and Gardens

Sustrans Cycle Routes

Within a Flood Risk Zone

Community Involvement

Is there a 'Friends of' group for this site **+1**

Name of group:

Is there a programme of activities / events that **+1**

If so, score the quality of the events programme:

Management

Is there a full-time staff presence on site? **+1**

Has the site achieved a Green Flag award? **+3**

Has the site achieved a Green Pennant award? **+3**

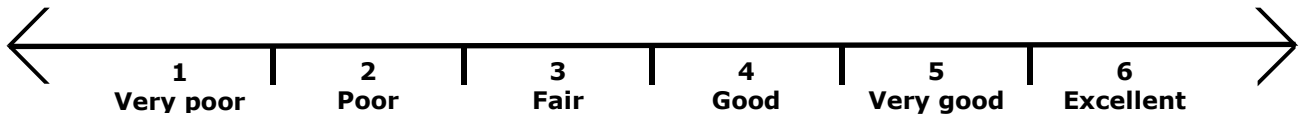
Has the site achieved a Green Heritage award? **+3**

Site ID: 194

Site Name: The Glade Allotments

Primary Typology: Allotments

Section B - Field Assessment



A: Welcoming place

- 1. Welcoming:
- 2. Good and safe access:
- 3. Signage:
- 4. Equal access for all:
- 5. Site access:

B: Healthy, safe and secure

- 6. Safe equipment and facilities:
- 7. Personal security in open space:
- 8. Dog fouling:
- 9. Appropriate provision of facilities:
- 10. Quality of facilities:

C: Clean and well maintained

- 11. Litter and waste management:
- 12. Grounds maintenance and horticulture:
- 13. Building and infrastructure maintenance:

D: Sustainability

- 14. Environmental sustainability:
- 15. Waste minimisation:
- 16. Arboriculture and woodland management:

E: Conservation and heritage

- 17. Conservation of natural features, wild fauna and flora:
- 18. Conservation of landscape features:
- 19. Conservation of buildings and structures:
- 20. Structural townscape role:

F: Community involvement

- 21. Community involvement in management and development:
- 22. Appropriate provision for community:

G: Marketing

- 23. Marketing and promotion:
- 24. Provision of appropriate information:
- 25. Provision of appropriate educational / information:

H: Comments

Site ID: 194

Site Name: The Glade Allotments

Primary Typology: Allotments

Section C - Play Provision

1. If a play area is within site, please note type (if known):

2. Is there play equipment on site?

If so;

3. How many separate items of equipment? **+1 for each item**

4. Which age groups are catered for? (+1 each)

A. Under 5 years

B. 5 to 11 years

C. Over 11 years

5. Which play activities are provided for? (+1 each)

A. Balancing

D. Sliding

G. Rotating

J. Counting

B. Rocking

E. Social Play

H. Jumping

K. Touching

C. Climbing / Agility

F. Swinging

I. Viewing

6. Is there impact absorbant surfacing around the equipment? **+1**

7. Is the play area fenced off from the rest of the open space? **+1**

If so;

8. Are there benches within the enclosure? **+1**

9. Are there litter bins within the enclosure? **+1**

10. Are gates outward opening? **+1**

11. Are gates self closing? **+1**

12. Is there a play area notice at the entrance stating dog free, children only and emergencycontacts? **+1**

13. Is there space within the enclosure, separate from the equipped area, for informal play/ general? **+1**

14. Overall condition of play equipment (Score 1-3)

15. Is there other provision for play on site **+1**

16. If so, what? (Note condition for each feature, score 1-5)

A. MUGA

B. Interactive water play feature

C. Rebound wall

D. Skateboarding ramps

E. Youth shelter

F. Other

G. Overall condition of other play provision

17. Tick if scope for enhancement?

Site ID: 194

Site Name: The Glade Allotments

Primary Typology: Allotments

Section D - Active recreation / sport provision

Is this part of the site accessible?

Note - the number and condition score for each type of facility present on the site (score 1 - 3)

	No.	Score	Details (e.g. pitch surface)
1. Athletics track	<input type="text"/>	<input type="text"/>	<input type="text"/>
2. Football pitch (full size)	<input type="text"/>	<input type="text"/>	<input type="text"/>
3. Football pitch (junior)	<input type="text"/>	<input type="text"/>	<input type="text"/>
4. Rugby pitch	<input type="text"/>	<input type="text"/>	<input type="text"/>
5. Cricket pitch	<input type="text"/>	<input type="text"/>	<input type="text"/>
6. Outdoor bowls	<input type="text"/>	<input type="text"/>	<input type="text"/>
7. Other pitch	<input type="text"/>	<input type="text"/>	<input type="text"/>
8. Golf	<input type="text"/>	<input type="text"/>	<input type="text"/>
9. Other facilities	<input type="text"/>	<input type="text"/>	<input type="text"/>

Tick if scope for enhancement

Evidence of informal recreational use

10. What evidence of informal recreation was apparent at the time of the audit? **+1 each**

- a. Walking / dog walking
- b. Children's play
- c. Teenagers 'hanging out'
- d. Sitting / relaxing
- e. Desire lines
- f. Horse riding
- g. Skateboarding
- h. Cycling

i. Other:

j: Overall provision for informal recreation (score 1-3):

Tick if scope for enhancement

Basic amenities / site furniture provision

+1 each	Score (1-3)	+1 each	Score (1-3)
<input type="checkbox"/> 27. Operational toilets	<input type="text"/>	<input type="checkbox"/> 35. Dog bins	<input type="text"/>
<input type="checkbox"/> 28. Disabled toilets	<input type="text"/>	<input type="checkbox"/> 36. Seating	<input type="text"/>
<input type="checkbox"/> 29. Staff office	<input type="text"/>	<input type="checkbox"/> 37. Nature trail	<input type="text"/>
<input type="checkbox"/> 30. Onsite car parking	<input type="text"/>	<input type="checkbox"/> 38. Trim trail	<input type="text"/>
<input type="checkbox"/> 31. Offsite car parking	<input type="text"/>	<input type="checkbox"/> 39. Drinking water fountain	<input type="text"/>
<input type="checkbox"/> 32. Cafe	<input type="text"/>	<input type="checkbox"/> 40. Lifebelts	<input type="text"/>
<input type="checkbox"/> 33. Community centre	<input type="text"/>	<input type="checkbox"/> 41. Public telephone	<input type="text"/>
<input type="checkbox"/> 34. Litter bins	<input type="text"/>	<input type="checkbox"/> 42. Cycle parking	<input type="text"/>

43. Other basic amenities:

Tick if scope for enhancement

Site ID: 194

Site Name: The Glade Allotments

Primary Typology: Allotments

Section E - Multi-Functionality

Functions	Existing	Potential
1. Water attenuation	<input type="checkbox"/>	<input checked="" type="checkbox"/>
2. Reduce air pollution	<input checked="" type="checkbox"/>	<input type="checkbox"/>
3. Reduce noise pollution	<input type="checkbox"/>	<input type="checkbox"/>
4. Biodiversity/wildlife enhancement	<input checked="" type="checkbox"/>	<input checked="" type="checkbox"/>
5. Cultural heritage	<input type="checkbox"/>	<input type="checkbox"/>
6. Visual enhancement	<input type="checkbox"/>	<input type="checkbox"/>
7. Space for people/informal recreation	<input checked="" type="checkbox"/>	<input type="checkbox"/>
8. Play	<input type="checkbox"/>	<input type="checkbox"/>
9. Food growing	<input checked="" type="checkbox"/>	<input type="checkbox"/>
10. Separation function	<input type="checkbox"/>	<input type="checkbox"/>

Site ID: 194

Site Name: The Glade Allotments

Primary Typology: Allotments

Quality and Value Summary

Quality Scores

Section A - Baseline Assessment

Section B - Field Assessment

Section C - Play Provision:

Section D - Active Recreation/
Sports Provision

Section E - Multi-Functionality

Overall Quality Score:

Value Scores

Section A - Baseline Assessment

Section B - Field Assessment

Section C - Play Provision:

Section D - Active Recreation/
Sports Provision

Section E - Multi-Functionality

Overall Value Score:

Site ID: 195

Site Name: Roding Lane North Allotments

Primary Typology: Allotments

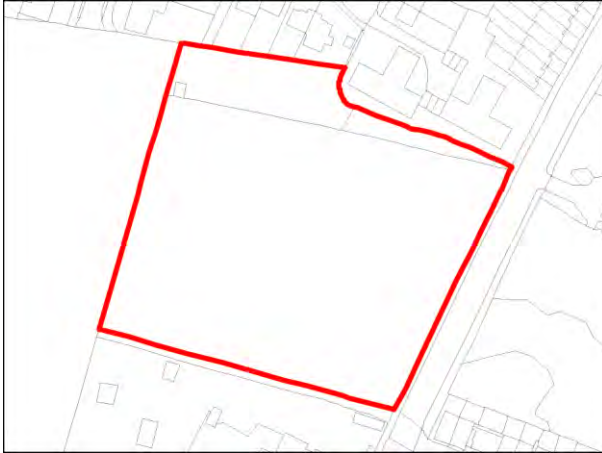
Section A - Survey Information

Date of audit: 07/04/2016

Time spent surveying: 5 mins

Surveyor: MP

Survey site access: No access



Questions that contribute to the Quality score are in green

Questions that contribute to the Value score are in Yellow

Baseline Assessment - Site Information

Site ID: 195

Typology: Allotments

Site name: Roding Lane North Allotments

Analysis Area: South Woodford

Easting: 542354

Area (Ha): 1.06

Northing: 190988

Baseline Assessment - Planning Designation

National (Statutory) - Score of 3 if present

- Listed building
- Scheduled Monument
- Site of Special Scientific Interest (SSSI)
- National Nature Reserve (NNR)
- Green Belt
- Public Footpath
- AONB
- SPA
- SAC
- Ramsar
- World Heritage Site (and buffer)

Regional - Score of 2 if present

- Site of Importance for Nature Conservation (SINC)
- MOL
- Green Chain
- Regionally Important Geological and Geomorphological Site

Local - Score of 1 if present

- Conservation Area
- Local Nature Reserve
- Locally Listed Building
- Historic Landscape Archaeological Priority Zone

National (Non-statutory) - Score of 3 if present

Site ID:

195

Site Name:

Roding Lane North Allotments

Primary Typology:

Allotments

EH Register of Historic Parks and Gardens

Sustrans Cycle Routes

Within a Flood Risk Zone

Community Involvement

Is there a 'Friends of' group for this site **+1**

Name of group:

Is there a programme of activities / events that **+1**

If so, score the quality of the events programme:

Management

Is there a full-time staff presence on site? **+1**

Has the site achieved a Green Flag award? **+3**

Has the site achieved a Green Pennant award? **+3**

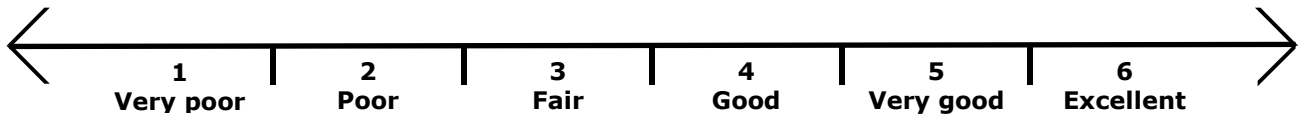
Has the site achieved a Green Heritage award? **+3**

Site ID: 195

Site Name: Roding Lane North Allotments

Primary Typology: Allotments

Section B - Field Assessment



A: Welcoming place

- 1. Welcoming:
- 2. Good and safe access:
- 3. Signage:
- 4. Equal access for all:
- 5. Site access:

B: Healthy, safe and secure

- 6. Safe equipment and facilities:
- 7. Personal security in open space:
- 8. Dog fouling:
- 9. Appropriate provision of facilities:
- 10. Quality of facilities:

C: Clean and well maintained

- 11. Litter and waste management:
- 12. Grounds maintenance and horticulture:
- 13. Building and infrastructure maintenance:

D: Sustainability

- 14. Environmental sustainability:
- 15. Waste minimisation:
- 16. Arboriculture and woodland management:

E: Conservation and heritage

- 17. Conservation of natural features, wild fauna and flora:
- 18. Conservation of landscape features:
- 19. Conservation of buildings and structures:
- 20. Structural townscape role:

F: Community involvement

- 21. Community involvement in management and development:
- 22. Appropriate provision for community:

G: Marketing

- 23. Marketing and promotion:
- 24. Provision of appropriate information:
- 25. Provision of appropriate educational / information:

H: Comments

Site ID: 195

Site Name: Roding Lane North Allotments

Primary Typology: Allotments

Section C - Play Provision

1. If a play area is within site, please note type (if known):

2. Is there play equipment on site?

If so;

3. How many separate items of equipment? **+1 for each item**

4. Which age groups are catered for? (+1 each)

A. Under 5 years

B. 5 to 11 years

C. Over 11 years

5. Which play activities are provided for? (+1 each)

A. Balancing

D. Sliding

G. Rotating

J. Counting

B. Rocking

E. Social Play

H. Jumping

K. Touching

C. Climbing / Agility

F. Swinging

I. Viewing

6. Is there impact absorbant surfacing around the equipment? **+1**

7. Is the play area fenced off from the rest of the open space? **+1**

If so;

8. Are there benches within the enclosure? **+1**

9. Are there litter bins within the enclosure? **+1**

10. Are gates outward opening? **+1**

11. Are gates self closing? **+1**

12. Is there a play area notice at the entrance stating dog free, children only and emergencycontacts? **+1**

13. Is there space within the enclosure, separate from the equipped area, for informal play/ general? **+1**

14. Overall condition of play equipment (Score 1-3)

15. Is there other provision for play on site **+1**

16. If so, what? (Note condition for each feature, score 1-5)

A. MUGA

B. Interactive water play feature

C. Rebound wall

D. Skateboarding ramps

E. Youth shelter

F. Other

G. Overall condition of other play provision

17. Tick if scope for enhancement?

Site ID: 195

Site Name: Roding Lane North Allotments

Primary Typology: Allotments

Section D - Active recreation / sport provision

Is this part of the site accessible?

Note - the number and condition score for each type of facility present on the site (score 1 - 3)

	No.	Score	Details (e.g. pitch surface)
1. Athletics track	<input type="text"/>	<input type="text"/>	<input type="text"/>
2. Football pitch (full size)	<input type="text"/>	<input type="text"/>	<input type="text"/>
3. Football pitch (junior)	<input type="text"/>	<input type="text"/>	<input type="text"/>
4. Rugby pitch	<input type="text"/>	<input type="text"/>	<input type="text"/>
5. Cricket pitch	<input type="text"/>	<input type="text"/>	<input type="text"/>
6. Outdoor bowls	<input type="text"/>	<input type="text"/>	<input type="text"/>
7. Other pitch	<input type="text"/>	<input type="text"/>	<input type="text"/>
8. Golf	<input type="text"/>	<input type="text"/>	<input type="text"/>
9. Other facilities	<input type="text"/>	<input type="text"/>	<input type="text"/>

Tick if scope for enhancement

Evidence of informal recreational use

10. What evidence of informal recreation was apparent at the time of the audit? **+1 each**

- a. Walking / dog walking
- b. Children's play
- c. Teenagers 'hanging out'
- d. Sitting / relaxing
- e. Desire lines
- f. Horse riding
- g. Skateboarding
- h. Cycling

i. Other:

j: Overall provision for information recreation (score 1-3):

Tick if scope for enhancement

Basic amenities / site furniture provision

+1 each	Score (1-3)	+1 each	Score (1-3)
<input type="checkbox"/> 27. Operational toilets	<input type="text"/>	<input type="checkbox"/> 35. Dog bins	<input type="text"/>
<input type="checkbox"/> 28. Disabled toilets	<input type="text"/>	<input type="checkbox"/> 36. Seating	<input type="text"/>
<input type="checkbox"/> 29. Staff office	<input type="text"/>	<input type="checkbox"/> 37. Nature trail	<input type="text"/>
<input type="checkbox"/> 30. Onsite car parking	<input type="text"/>	<input type="checkbox"/> 38. Trim trail	<input type="text"/>
<input type="checkbox"/> 31. Offsite car parking	<input type="text"/>	<input type="checkbox"/> 39. Drinking water fountain	<input type="text"/>
<input type="checkbox"/> 32. Cafe	<input type="text"/>	<input type="checkbox"/> 40. Lifebelts	<input type="text"/>
<input type="checkbox"/> 33. Community centre	<input type="text"/>	<input type="checkbox"/> 41. Public telephone	<input type="text"/>
<input type="checkbox"/> 34. Litter bins	<input type="text"/>	<input type="checkbox"/> 42. Cycle parking	<input type="text"/>

43. Other basic amenities:

Tick if scope for enhancement

Site ID: 195

Site Name: Roding Lane North Allotments

Primary Typology: Allotments

Section E - Multi-Functionality

Functions	Existing	Potential
1. Water attenuation	<input type="checkbox"/>	<input checked="" type="checkbox"/>
2. Reduce air pollution	<input type="checkbox"/>	<input checked="" type="checkbox"/>
3. Reduce noise pollution	<input type="checkbox"/>	<input type="checkbox"/>
4. Biodiversity/wildlife enhancement	<input type="checkbox"/>	<input checked="" type="checkbox"/>
5. Cultural heritage	<input type="checkbox"/>	<input type="checkbox"/>
6. Visual enhancement	<input type="checkbox"/>	<input checked="" type="checkbox"/>
7. Space for people/informal recreation	<input type="checkbox"/>	<input checked="" type="checkbox"/>
8. Play	<input type="checkbox"/>	<input type="checkbox"/>
9. Food growing	<input checked="" type="checkbox"/>	<input type="checkbox"/>
10. Separation function	<input type="checkbox"/>	<input type="checkbox"/>

Site ID: 195

Site Name: Roding Lane North Allotments

Primary Typology: Allotments

Quality and Value Summary

Quality Scores

Section A - Baseline Assessment

Section B - Field Assessment

Section C - Play Provision:

Section D - Active Recreation/
Sports Provision

Section E - Multi-Functionality

Overall Quality Score:

Value Scores

Section A - Baseline Assessment

Section B - Field Assessment

Section C - Play Provision:

Section D - Active Recreation/
Sports Provision

Section E - Multi-Functionality

Overall Value Score:

Site ID: 196

Site Name: Goodmayes Hospital Grounds

Primary Typology: Amenity greenspace

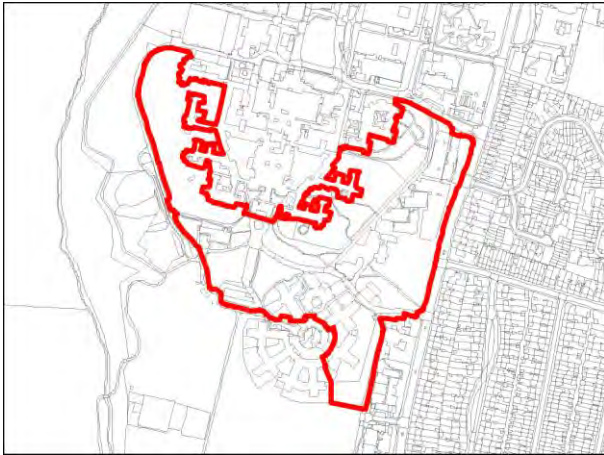
Section A - Survey Information

Date of audit: 07/04/2016

Time spent surveying: 15

Surveyor: SW

Survey site access: Whole site



Questions that contribute to the Quality score are in green

Questions that contribute to the Value score are in Yellow

Baseline Assessment - Site Information

Site ID: 196

Typology: Amenity greenspace

Site name: Goodmayes Hospital Grounds

Analysis Area: Gants Hill and Crossrail Corridor

Easting: 546397

Area (Ha): 7.99

Northing: 188611

Baseline Assessment - Planning Designation

National (Statutory) - Score of 3 if present

- Listed building
- Scheduled Monument
- Site of Special Scientific Interest (SSSI)
- National Nature Reserve (NNR)
- Green Belt
- Public Footpath
- AONB
- SPA
- SAC
- Ramsar
- World Heritage Site (and buffer)

Regional - Score of 2 if present

- Site of Importance for Nature Conservation (SINC)
- MOL
- Green Chain
- Regionally Important Geological and Geomorphological Site

Local - Score of 1 if present

- Conservation Area
- Local Nature Reserve
- Locally Listed Building
- Historic Landscape Archaeological Priority Zone

National (Non-statutory) - Score of 3 if present

Site ID:

196

Site Name:

Goodmayes Hospital Grounds

Primary Typology:

Amenity greenspace

- EH Register of Historic Parks and Gardens
- Sustrans Cycle Routes
- Within a Flood Risk Zone

Community Involvement

Is there a 'Friends of' group for this site +1

Name of group:

Is there a programme of activities / events that +1

If so, score the quality of the events programme:

Management

Is there a full-time staff presence on site? +1

Has the site achieved a Green Flag award? +3

Has the site achieved a Green Pennant award? +3

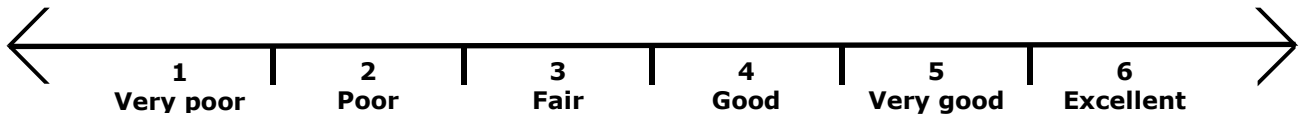
Has the site achieved a Green Heritage award? +3

Site ID: 196

Site Name: Goodmayes Hospital Grounds

Primary Typology: Amenity greenspace

Section B - Field Assessment



A: Welcoming place

- 1. Welcoming:
- 2. Good and safe access:
- 3. Signage:
- 4. Equal access for all:
- 5. Site access:

B: Healthy, safe and secure

- 6. Safe equipment and facilities:
- 7. Personal security in open space:
- 8. Dog fouling:
- 9. Appropriate provision of facilities:
- 10. Quality of facilities:

C: Clean and well maintained

- 11. Litter and waste management:
- 12. Grounds maintenance and horticulture:
- 13. Building and infrastructure maintenance:

D: Sustainability

- 14. Environmental sustainability:
- 15. Waste minimisation:
- 16. Arboriculture and woodland management:

E: Conservation and heritage

- 17. Conservation of natural features, wild fauna and flora:
- 18. Conservation of landscape features:
- 19. Conservation of buildings and structures:
- 20. Structural townscape role:

F: Community involvement

- 21. Community involvement in management and development:
- 22. Appropriate provision for community:

G: Marketing

- 23. Marketing and promotion:
- 24. Provision of appropriate information:
- 25. Provision of appropriate educational / information:

H: Comments

Site ID: 196

Site Name: Goodmayes Hospital Grounds

Primary Typology: Amenity greenspace

Section C - Play Provision

1. If a play area is within site, please note type (if known):

2. Is there play equipment on site?

If so;

3. How many separate items of equipment? **+1 for each item**

4. Which age groups are catered for? (+1 each)

A. Under 5 years

B. 5 to 11 years

C. Over 11 years

5. Which play activities are provided for? (+1 each)

A. Balancing

D. Sliding

G. Rotating

J. Counting

B. Rocking

E. Social Play

H. Jumping

K. Touching

C. Climbing / Agility

F. Swinging

I. Viewing

6. Is there impact absorbant surfacing around the equipment? **+1**

7. Is the play area fenced off from the rest of the open space? **+1**

If so;

8. Are there benches within the enclosure? **+1**

9. Are there litter bins within the enclosure? **+1**

10. Are gates outward opening? **+1**

11. Are gates self closing? **+1**

12. Is there a play area notice at the entrance stating dog free, children only and emergencycontacts? **+1**

13. Is there space within the enclosure, separate from the equipped area, for informal play/ general? **+1**

14. Overall condition of play equipment (Score 1-3)

15. Is there other provision for play on site **+1**

16. If so, what? (Note condition for each feature, score 1-5)

A. MUGA

B. Interactive water play feature

C. Rebound wall

D. Skateboarding ramps

E. Youth shelter

F. Other

G. Overall condition of other play provision

17. Tick if scope for enhancement?

Site ID: 196

Site Name: Goodmayes Hospital Grounds

Primary Typology: Amenity greenspace

Section D - Active recreation / sport provision

Is this part of the site accessible?

Note - the number and condition score for each type of facility present on the site (score 1 - 3)

	No.	Score	Details (e.g. pitch surface)
1. Athletics track	<input type="text"/>	<input type="text"/>	<input type="text"/>
2. Football pitch (full size)	<input type="text"/>	<input type="text"/>	<input type="text"/>
3. Football pitch (junior)	<input type="text"/>	<input type="text"/>	<input type="text"/>
4. Rugby pitch	<input type="text"/>	<input type="text"/>	<input type="text"/>
5. Cricket pitch	<input type="text"/>	<input type="text"/>	<input type="text"/>
6. Outdoor bowls	<input type="text"/>	<input type="text"/>	<input type="text"/>
7. Other pitch	<input type="text"/>	<input type="text"/>	<input type="text"/>
8. Golf	<input type="text"/>	<input type="text"/>	<input type="text"/>
9. Other facilities	<input type="text"/>	<input type="text"/>	<input type="text"/>

Tick if scope for enhancement

Evidence of informal recreational use

10. What evidence of informal recreation was apparent at the time of the audit? **+1 each**

- a. Walking / dog walking
- b. Children's play
- c. Teenagers 'hanging out'
- d. Sitting / relaxing
- e. Desire lines
- f. Horse riding
- g. Skateboarding
- h. Cycling

i. Other:

j: Overall provision for information recreation (score 1-3):

Tick if scope for enhancement

Basic amenities / site furniture provision

+1 each	Score (1-3)	+1 each	Score (1-3)
<input type="checkbox"/> 27. Operational toilets	<input type="text"/>	<input type="checkbox"/> 35. Dog bins	<input type="text"/>
<input type="checkbox"/> 28. Disabled toilets	<input type="text"/>	<input checked="" type="checkbox"/> 36. Seating	<input type="text" value="2"/>
<input type="checkbox"/> 29. Staff office	<input type="text"/>	<input type="checkbox"/> 37. Nature trail	<input type="text"/>
<input checked="" type="checkbox"/> 30. Onsite car parking	<input type="text" value="2"/>	<input type="checkbox"/> 38. Trim trail	<input type="text"/>
<input type="checkbox"/> 31. Offsite car parking	<input type="text"/>	<input type="checkbox"/> 39. Drinking water fountain	<input type="text"/>
<input type="checkbox"/> 32. Cafe	<input type="text"/>	<input type="checkbox"/> 40. Lifebelts	<input type="text"/>
<input type="checkbox"/> 33. Community centre	<input type="text"/>	<input type="checkbox"/> 41. Public telephone	<input type="text"/>
<input checked="" type="checkbox"/> 34. Litter bins	<input type="text" value="2"/>	<input type="checkbox"/> 42. Cycle parking	<input type="text"/>

43. Other basic amenities:

Tick if scope for enhancement

Site ID: 196

Site Name: Goodmayes Hospital Grounds

Primary Typology: Amenity greenspace

Section E - Multi-Functionality

Functions	Existing	Potential
1. Water attenuation	<input type="checkbox"/>	<input type="checkbox"/>
2. Reduce air pollution	<input checked="" type="checkbox"/>	<input type="checkbox"/>
3. Reduce noise pollution	<input type="checkbox"/>	<input checked="" type="checkbox"/>
4. Biodiversity/wildlife enhancement	<input type="checkbox"/>	<input checked="" type="checkbox"/>
5. Cultural heritage	<input type="checkbox"/>	<input type="checkbox"/>
6. Visual enhancement	<input type="checkbox"/>	<input checked="" type="checkbox"/>
7. Space for people/informal recreation	<input checked="" type="checkbox"/>	<input type="checkbox"/>
8. Play	<input type="checkbox"/>	<input type="checkbox"/>
9. Food growing	<input type="checkbox"/>	<input type="checkbox"/>
10. Separation function	<input type="checkbox"/>	<input checked="" type="checkbox"/>

Site ID: 196

Site Name: Goodmayes Hospital Grounds

Primary Typology: Amenity greenspace

Quality and Value Summary

Quality Scores

Section A - Baseline Assessment

Section B - Field Assessment

Section C - Play Provision:

Section D - Active Recreation/
Sports Provision

Section E - Multi-Functionality

Overall Quality Score:

Value Scores

Section A - Baseline Assessment

Section B - Field Assessment

Section C - Play Provision:

Section D - Active Recreation/
Sports Provision

Section E - Multi-Functionality

Overall Value Score:

Site ID: 197 Site Name: Chadwell Heath

Primary Typology: Allotments

Section A - Survey Information

Date of audit: 13/04/2016

Time spent surveying: 10

Surveyor: SW

Survey site access: No access



Questions that contribute to the Quality score are in green

Questions that contribute to the Value score are in Yellow

Baseline Assessment - Site Information

Site ID: 197

Typology: Allotments

Site name: Chadwell Heath

Analysis Area: Gants Hill and Crossrail Corridor

Easting: 547747

Area (Ha): 1.00

Northing: 188059

Baseline Assessment - Planning Designation

National (Statutory) - Score of 3 if present

- Listed building
- Scheduled Monument
- Site of Special Scientific Interest (SSSI)
- National Nature Reserve (NNR)
- Green Belt
- Public Footpath
- AONB
- SPA
- SAC
- Ramsar
- World Heritage Site (and buffer)

National (Non-statutory) - Score of 3 if present

Regional - Score of 2 if present

- Site of Importance for Nature Conservation (SINC)
- MOL
- Green Chain
- Regionally Important Geological and Geomorphological Site

Local - Score of 1 if present

- Conservation Area
- Local Nature Reserve
- Locally Listed Building
- Historic Landscape Archaeological Priority Zone

Site ID:

197

Site Name:

Chadwell Heath

Primary Typology:

Allotments

- EH Register of Historic Parks and Gardens
- Sustrans Cycle Routes
- Within a Flood Risk Zone

Community Involvement

Is there a 'Friends of' group for this site +1

Name of group:

Is there a programme of activities / events that +1

If so, score the quality of the events programme:

Management

Is there a full-time staff presence on site? +1

Has the site achieved a Green Flag award? +3

Has the site achieved a Green Pennant award? +3

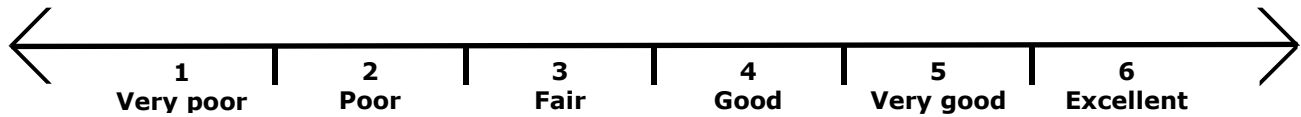
Has the site achieved a Green Heritage award? +3

Site ID: 197

Site Name: Chadwell Heath

Primary Typology: Allotments

Section B - Field Assessment



A: Welcoming place

- 1. Welcoming:
- 2. Good and safe access:
- 3. Signage:
- 4. Equal access for all:
- 5. Site access:

B: Healthy, safe and secure

- 6. Safe equipment and facilities:
- 7. Personal security in open space:
- 8. Dog fouling:
- 9. Appropriate provision of facilities:
- 10. Quality of facilities:

C: Clean and well maintained

- 11. Litter and waste management:
- 12. Grounds maintenance and horticulture:
- 13. Building and infrastructure maintenance:

D: Sustainability

- 14. Environmental sustainability:
- 15. Waste minimisation:
- 16. Arboriculture and woodland management:

E: Conservation and heritage

- 17. Conservation of natural features, wild fauna and flora:
- 18. Conservation of landscape features:
- 19. Conservation of buildings and structures:
- 20. Structural townscape role:

F: Community involvement

- 21. Community involvement in management and development:
- 22. Appropriate provision for community:

G: Marketing

- 23. Marketing and promotion:
- 24. Provision of appropriate information:
- 25. Provision of appropriate educational / information:

H: Comments

There could be further local information.

Site ID: 197

Site Name: Chadwell Heath

Primary Typology: Allotments

Section C - Play Provision

1. If a play area is within site, please note type (if known):

2. Is there play equipment on site?

If so;

3. How many separate items of equipment? **+1 for each item**

4. Which age groups are catered for? (+1 each)

A. Under 5 years

B. 5 to 11 years

C. Over 11 years

5. Which play activities are provided for? (+1 each)

A. Balancing

D. Sliding

G. Rotating

J. Counting

B. Rocking

E. Social Play

H. Jumping

K. Touching

C. Climbing / Agility

F. Swinging

I. Viewing

6. Is there impact absorbant surfacing around the equipment? **+1**

7. Is the play area fenced off from the rest of the open space? **+1**

If so;

8. Are there benches within the enclosure? **+1**

9. Are there litter bins within the enclosure? **+1**

10. Are gates outward opening? **+1**

11. Are gates self closing? **+1**

12. Is there a play area notice at the entrance stating dog free, children only and emergencycontacts? **+1**

13. Is there space within the enclosure, separate from the equipped area, for informal play/ general? **+1**

14. Overall condition of play equipment (Score 1-3)

15. Is there other provision for play on site **+1**

16. If so, what? (Note condition for each feature, score 1-5)

A. MUGA

B. Interactive water play feature

C. Rebound wall

D. Skateboarding ramps

E. Youth shelter

F. Other

G. Overall condition of other play provision

17. Tick if scope for enhancement?

Site ID: 197

Site Name: Chadwell Heath

Primary Typology: Allotments

Section D - Active recreation / sport provision

Is this part of the site accessible?

Note - the number and condition score for each type of facility present on the site (score 1 - 3)

	No.	Score	Details (e.g. pitch surface)
1. Athletics track	<input type="text"/>	<input type="text"/>	<input type="text"/>
2. Football pitch (full size)	<input type="text"/>	<input type="text"/>	<input type="text"/>
3. Football pitch (junior)	<input type="text"/>	<input type="text"/>	<input type="text"/>
4. Rugby pitch	<input type="text"/>	<input type="text"/>	<input type="text"/>
5. Cricket pitch	<input type="text"/>	<input type="text"/>	<input type="text"/>
6. Outdoor bowls	<input type="text"/>	<input type="text"/>	<input type="text"/>
7. Other pitch	<input type="text"/>	<input type="text"/>	<input type="text"/>
8. Golf	<input type="text"/>	<input type="text"/>	<input type="text"/>
9. Other facilities	<input type="text"/>	<input type="text"/>	<input type="text"/>

Tick if scope for enhancement

Evidence of informal recreational use

10. What evidence of informal recreation was apparent at the time of the audit? **+1 each**

- a. Walking / dog walking
- b. Children's play
- c. Teenagers 'hanging out'
- d. Sitting / relaxing
- e. Desire lines
- f. Horse riding
- g. Skateboarding
- h. Cycling

i. Other:

j: Overall provision for information recreation (score 1-3):

Tick if scope for enhancement

Basic amenities / site furniture provision

+1 each	Score (1-3)	+1 each	Score (1-3)
<input type="checkbox"/> 27. Operational toilets	<input type="text" value="2"/>	<input type="checkbox"/> 35. Dog bins	<input type="text"/>
<input type="checkbox"/> 28. Disabled toilets	<input type="text"/>	<input type="checkbox"/> 36. Seating	<input type="text"/>
<input type="checkbox"/> 29. Staff office	<input type="text"/>	<input type="checkbox"/> 37. Nature trail	<input type="text"/>
<input type="checkbox"/> 30. Onsite car parking	<input type="text"/>	<input type="checkbox"/> 38. Trim trail	<input type="text"/>
<input type="checkbox"/> 31. Offsite car parking	<input type="text" value="2"/>	<input type="checkbox"/> 39. Drinking water fountain	<input type="text"/>
<input type="checkbox"/> 32. Cafe	<input type="text"/>	<input type="checkbox"/> 40. Lifebelts	<input type="text"/>
<input type="checkbox"/> 33. Community centre	<input type="text"/>	<input type="checkbox"/> 41. Public telephone	<input type="text"/>
<input type="checkbox"/> 34. Litter bins	<input type="text"/>	<input type="checkbox"/> 42. Cycle parking	<input type="text"/>

43. Other basic amenities:

Tick if scope for enhancement

Site ID: 197

Site Name: Chadwell Heath

Primary Typology: Allotments

Section E - Multi-Functionality

Functions	Existing	Potential
1. Water attenuation	<input type="checkbox"/>	<input type="checkbox"/>
2. Reduce air pollution	<input type="checkbox"/>	<input type="checkbox"/>
3. Reduce noise pollution	<input type="checkbox"/>	<input type="checkbox"/>
4. Biodiversity/wildlife enhancement	<input checked="" type="checkbox"/>	<input type="checkbox"/>
5. Cultural heritage	<input type="checkbox"/>	<input type="checkbox"/>
6. Visual enhancement	<input type="checkbox"/>	<input type="checkbox"/>
7. Space for people/informal recreation	<input checked="" type="checkbox"/>	<input type="checkbox"/>
8. Play	<input type="checkbox"/>	<input type="checkbox"/>
9. Food growing	<input checked="" type="checkbox"/>	<input type="checkbox"/>
10. Separation function	<input checked="" type="checkbox"/>	<input type="checkbox"/>

Site ID: 197

Site Name: Chadwell Heath

Primary Typology: Allotments

Quality and Value Summary

Quality Scores

Section A - Baseline Assessment

Section B - Field Assessment

Section C - Play Provision:

Section D - Active Recreation/
Sports Provision

Section E - Multi-Functionality

Overall Quality Score:

Value Scores

Section A - Baseline Assessment

Section B - Field Assessment

Section C - Play Provision:

Section D - Active Recreation/
Sports Provision

Section E - Multi-Functionality

Overall Value Score:

Site ID: 198

Site Name: Vicarage Lane South Allotments

Primary Typology: Allotments

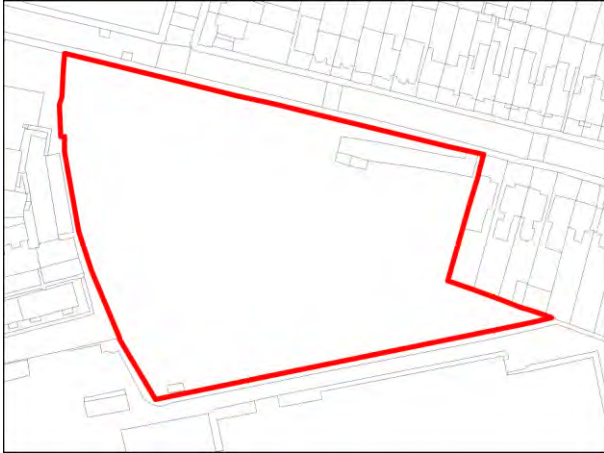
Section A - Survey Information

Date of audit:

Time spent surveying: 15

Surveyor: SW

Survey site access: No access



Questions that contribute to the Quality score are in green

Questions that contribute to the Value score are in Yellow

Baseline Assessment - Site Information

Site ID: 198

Typology: Allotments

Site name: Vicarage Lane South Allotments

Analysis Area: Gants Hill and Crossrail Corridor

Easting: 544919

Area (Ha): 0.96

Northing: 187174

Baseline Assessment - Planning Designation

National (Statutory) - Score of 3 if present

- Listed building
- Scheduled Monument
- Site of Special Scientific Interest (SSSI)
- National Nature Reserve (NNR)
- Green Belt
- Public Footpath
- AONB
- SPA
- SAC
- Ramsar
- World Heritage Site (and buffer)

Regional - Score of 2 if present

- Site of Importance for Nature Conservation (SINC)
- MOL
- Green Chain
- Regionally Important Geological and Geomorphological Site

Local - Score of 1 if present

- Conservation Area
- Local Nature Reserve
- Locally Listed Building
- Historic Landscape Archaeological Priority Zone

National (Non-statutory) - Score of 3 if present

Site ID: 198

Site Name: Vicarage Lane South Allotments

Primary Typology: Allotments

- EH Register of Historic Parks and Gardens
- Sustrans Cycle Routes
- Within a Flood Risk Zone

Community Involvement

Is there a 'Friends of' group for this site +1

Name of group:

Is there a programme of activities / events that +1

If so, score the quality of the events programme:

Management

Is there a full-time staff presence on site? +1

Has the site achieved a Green Flag award? +3

Has the site achieved a Green Pennant award? +3

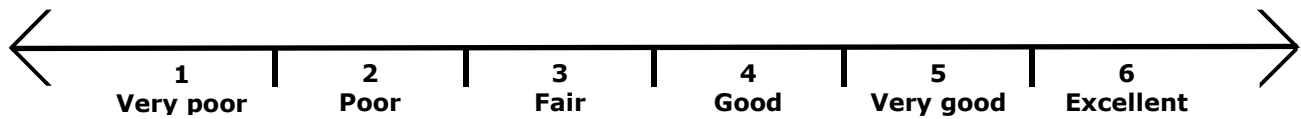
Has the site achieved a Green Heritage award? +3

Site ID: 198

Site Name: Vicarage Lane South Allotments

Primary Typology: Allotments

Section B - Field Assessment



A: Welcoming place

- 1. Welcoming:
- 2. Good and safe access:
- 3. Signage:
- 4. Equal access for all:
- 5. Site access:

B: Healthy, safe and secure

- 6. Safe equipment and facilities:
- 7. Personal security in open space:
- 8. Dog fouling:
- 9. Appropriate provision of facilities:
- 10. Quality of facilities:

C: Clean and well maintained

- 11. Litter and waste management:
- 12. Grounds maintenance and horticulture:
- 13. Building and infrastructure maintenance:

D: Sustainability

- 14. Environmental sustainability:
- 15. Waste minimisation:
- 16. Arboriculture and woodland management:

E: Conservation and heritage

- 17. Conservation of natural features, wild fauna and flora:
- 18. Conservation of landscape features:
- 19. Conservation of buildings and structures:
- 20. Structural townscape role:

F: Community involvement

- 21. Community involvement in management and development:
- 22. Appropriate provision for community:

G: Marketing

- 23. Marketing and promotion:
- 24. Provision of appropriate information:
- 25. Provision of appropriate educational / information:

H: Comments

Some signage faded. There could be further educational and community information.

Site ID: 198

Site Name: Vicarage Lane South Allotments

Primary Typology: Allotments

Section C - Play Provision

1. If a play area is within site, please note type (if known):

2. Is there play equipment on site?

If so;

3. How many separate items of equipment? **+1 for each item**

4. Which age groups are catered for? (+1 each)

A. Under 5 years

B. 5 to 11 years

C. Over 11 years

5. Which play activities are provided for? (+1 each)

A. Balancing

D. Sliding

G. Rotating

J. Counting

B. Rocking

E. Social Play

H. Jumping

K. Touching

C. Climbing / Agility

F. Swinging

I. Viewing

6. Is there impact absorbant surfacing around the equipment? **+1**

7. Is the play area fenced off from the rest of the open space? **+1**

If so;

8. Are there benches within the enclosure? **+1**

9. Are there litter bins within the enclosure? **+1**

10. Are gates outward opening? **+1**

11. Are gates self closing? **+1**

12. Is there a play area notice at the entrance stating dog free, children only and emergencycontacts? **+1**

13. Is there space within the enclosure, separate from the equipped area, for informal play/ general? **+1**

14. Overall condition of play equipment (Score 1-3)

15. Is there other provision for play on site **+1**

16. If so, what? (Note condition for each feature, score 1-5)

A. MUGA

B. Interactive water play feature

C. Rebound wall

D. Skateboarding ramps

E. Youth shelter

F. Other

G. Overall condition of other play provision

17. Tick if scope for enhancement?

Site ID: 198

Site Name: Vicarage Lane South Allotments

Primary Typology: Allotments

Section D - Active recreation / sport provision

Is this part of the site accessible?

Note - the number and condition score for each type of facility present on the site (score 1 - 3)

	No.	Score	Details (e.g. pitch surface)
1. Athletics track	<input type="text"/>	<input type="text"/>	<input type="text"/>
2. Football pitch (full size)	<input type="text"/>	<input type="text"/>	<input type="text"/>
3. Football pitch (junior)	<input type="text"/>	<input type="text"/>	<input type="text"/>
4. Rugby pitch	<input type="text"/>	<input type="text"/>	<input type="text"/>
5. Cricket pitch	<input type="text"/>	<input type="text"/>	<input type="text"/>
6. Outdoor bowls	<input type="text"/>	<input type="text"/>	<input type="text"/>
7. Other pitch	<input type="text"/>	<input type="text"/>	<input type="text"/>
8. Golf	<input type="text"/>	<input type="text"/>	<input type="text"/>
9. Other facilities	<input type="text"/>	<input type="text"/>	<input type="text"/>

Tick if scope for enhancement

Evidence of informal recreational use

10. What evidence of informal recreation was apparent at the time of the audit? **+1 each**

- a. Walking / dog walking
- b. Children's play
- c. Teenagers 'hanging out'
- d. Sitting / relaxing
- e. Desire lines
- f. Horse riding
- g. Skateboarding
- h. Cycling

i. Other:

j: Overall provision for informal recreation (score 1-3):

Tick if scope for enhancement

Basic amenities / site furniture provision

+1 each	Score (1-3)	+1 each	Score (1-3)
<input type="checkbox"/> 27. Operational toilets	<input type="text"/>	<input type="checkbox"/> 35. Dog bins	<input type="text"/>
<input type="checkbox"/> 28. Disabled toilets	<input type="text"/>	<input type="checkbox"/> 36. Seating	<input type="text"/>
<input type="checkbox"/> 29. Staff office	<input type="text"/>	<input type="checkbox"/> 37. Nature trail	<input type="text"/>
<input type="checkbox"/> 30. Onsite car parking	<input type="text"/>	<input type="checkbox"/> 38. Trim trail	<input type="text"/>
<input type="checkbox"/> 31. Offsite car parking	<input type="text" value="2"/>	<input type="checkbox"/> 39. Drinking water fountain	<input type="text"/>
<input type="checkbox"/> 32. Cafe	<input type="text"/>	<input type="checkbox"/> 40. Lifebelts	<input type="text"/>
<input type="checkbox"/> 33. Community centre	<input type="text"/>	<input type="checkbox"/> 41. Public telephone	<input type="text"/>
<input type="checkbox"/> 34. Litter bins	<input type="text"/>	<input type="checkbox"/> 42. Cycle parking	<input type="text"/>

43. Other basic amenities:

Tick if scope for enhancement

Site ID: 198

Site Name: Vicarage Lane South Allotments

Primary Typology: Allotments

Section E - Multi-Functionality

Functions	Existing	Potential
1. Water attenuation	<input type="checkbox"/>	<input type="checkbox"/>
2. Reduce air pollution	<input checked="" type="checkbox"/>	<input type="checkbox"/>
3. Reduce noise pollution	<input checked="" type="checkbox"/>	<input type="checkbox"/>
4. Biodiversity/wildlife enhancement	<input type="checkbox"/>	<input type="checkbox"/>
5. Cultural heritage	<input type="checkbox"/>	<input type="checkbox"/>
6. Visual enhancement	<input checked="" type="checkbox"/>	<input type="checkbox"/>
7. Space for people/informal recreation	<input type="checkbox"/>	<input type="checkbox"/>
8. Play	<input type="checkbox"/>	<input type="checkbox"/>
9. Food growing	<input checked="" type="checkbox"/>	<input type="checkbox"/>
10. Separation function	<input checked="" type="checkbox"/>	<input type="checkbox"/>

Site ID: 198

Site Name: Vicarage Lane South Allotments

Primary Typology: Allotments

Quality and Value Summary

Quality Scores

Section A - Baseline Assessment

Section B - Field Assessment

Section C - Play Provision:

Section D - Active Recreation/
Sports Provision

Section E - Multi-Functionality

Overall Quality Score:

Value Scores

Section A - Baseline Assessment

Section B - Field Assessment

Section C - Play Provision:

Section D - Active Recreation/
Sports Provision

Section E - Multi-Functionality

Overall Value Score:

Site ID: 199 Site Name: Wathamstow Forest

Primary Typology: Natural and semi-natural greenspace

Section A - Survey Information

Date of audit: 08/04/2016

Time spent surveying: 30min

Surveyor: RT

Survey site access: Part site



Questions that contribute to the Quality score are in green

Questions that contribute to the Value score are in Yellow

Baseline Assessment - Site Information

Site ID: 199

Typology: Natural and semi-natural greenspac

Site name: Wathamstow Forest

Analysis Area: South Woodford

Easting: 539790

Area (Ha): 10.71

Northing: 189125

Baseline Assessment - Planning Designation

National (Statutory) - Score of 3 if present

- Listed building
- Scheduled Monument
- Site of Special Scientific Interest (SSSI)
- National Nature Reserve (NNR)
- Green Belt
- Public Footpath
- AONB
- SPA
- SAC
- Ramsar
- World Heritage Site (and buffer)

Regional - Score of 2 if present

- Site of Importance for Nature Conservation (SINC)
- MOL
- Green Chain
- Regionally Important Geological and Geomorphological Site

Local - Score of 1 if present

- Conservation Area
- Local Nature Reserve
- Locally Listed Building
- Historic Landscape Archaeological Priority Zone

National (Non-statutory) - Score of 3 if present

Site ID:

199

Site Name:

Wathamstow Forest

Primary Typology:

Natural and semi-natural greenspace

EH Register of Historic Parks and Gardens

Sustrans Cycle Routes

Within a Flood Risk Zone

Community Involvement

Is there a 'Friends of' group for this site **+1**

Name of group:

Is there a programme of activities / events that **+1**

If so, score the quality of the events programme:

Management

Is there a full-time staff presence on site? **+1**

Has the site achieved a Green Flag award? **+3**

Has the site achieved a Green Pennant award? **+3**

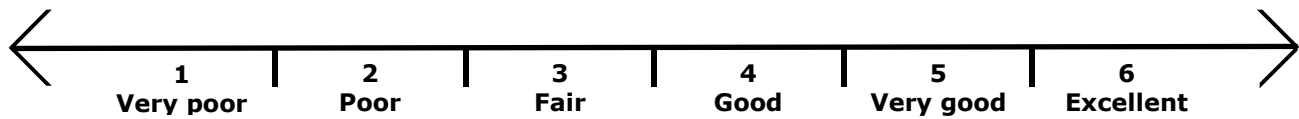
Has the site achieved a Green Heritage award? **+3**

Site ID: 199

Site Name: Wathamstow Forest

Primary Typology: Natural and semi-natural greenspace

Section B - Field Assessment



A: Welcoming place

- 1. Welcoming:
- 2. Good and safe access:
- 3. Signage:
- 4. Equal access for all:
- 5. Site access:

B: Healthy, safe and secure

- 6. Safe equipment and facilities:
- 7. Personal security in open space:
- 8. Dog fouling:
- 9. Appropriate provision of facilities:
- 10. Quality of facilities:

C: Clean and well maintained

- 11. Litter and waste management:
- 12. Grounds maintenance and horticulture:
- 13. Building and infrastructure maintenance:

D: Sustainability

- 14. Environmental sustainability:
- 15. Waste minimisation:
- 16. Arboriculture and woodland management:

E: Conservation and heritage

- 17. Conservation of natural features, wild fauna and flora:
- 18. Conservation of landscape features:
- 19. Conservation of buildings and structures:
- 20. Structural townscape role:

F: Community involvement

- 21. Community involvement in management and development:
- 22. Appropriate provision for community:

G: Marketing

- 23. Marketing and promotion:
- 24. Provision of appropriate information:
- 25. Provision of appropriate educational / information:

H: Comments

No access adjacent to lake

Site ID: 199

Site Name: Wathamstow Forest

Primary Typology: Natural and semi-natural greenspace

Section C - Play Provision

1. If a play area is within site, please note type (if known):

2. Is there play equipment on site?

If so;

3. How many separate items of equipment? **+1 for each item**

4. Which age groups are catered for? (+1 each)

A. Under 5 years

B. 5 to 11 years

C. Over 11 years

5. Which play activities are provided for? (+1 each)

A. Balancing

D. Sliding

G. Rotating

J. Counting

B. Rocking

E. Social Play

H. Jumping

K. Touching

C. Climbing / Agility

F. Swinging

I. Viewing

6. Is there impact absorbant surfacing around the equipment? **+1**

7. Is the play area fenced off from the rest of the open space? **+1**

If so;

8. Are there benches within the enclosure? **+1**

9. Are there litter bins within the enclosure? **+1**

10. Are gates outward opening? **+1**

11. Are gates self closing? **+1**

12. Is there a play area notice at the entrance stating dog free, children only and emergencycontacts? **+1**

13. Is there space within the enclosure, separate from the equipped area, for informal play/ general? **+1**

14. Overall condition of play equipment (Score 1-3)

15. Is there other provision for play on site **+1**

16. If so, what? (Note condition for each feature, score 1-5)

A. MUGA

B. Interactive water play feature

C. Rebound wall

D. Skateboarding ramps

E. Youth shelter

F. Other

G. Overall condition of other play provision

17. Tick if scope for enhancement?

Site ID: 199

Site Name: Wathamstow Forest

Primary Typology: Natural and semi-natural greenspace

Section D - Active recreation / sport provision

Is this part of the site accessible?

Note - the number and condition score for each type of facility present on the site (score 1 - 3)

	No.	Score	Details (e.g. pitch surface)
1. Athletics track	<input type="text"/>	<input type="text"/>	<input type="text"/>
2. Football pitch (full size)	<input type="text"/>	<input type="text"/>	<input type="text"/>
3. Football pitch (junior)	<input type="text"/>	<input type="text"/>	<input type="text"/>
4. Rugby pitch	<input type="text"/>	<input type="text"/>	<input type="text"/>
5. Cricket pitch	<input type="text"/>	<input type="text"/>	<input type="text"/>
6. Outdoor bowls	<input type="text"/>	<input type="text"/>	<input type="text"/>
7. Other pitch	<input type="text"/>	<input type="text"/>	<input type="text"/>
8. Golf	<input type="text"/>	<input type="text"/>	<input type="text"/>
9. Other facilities	<input type="text"/>	<input type="text"/>	<input type="text"/>

Tick if scope for enhancement

Evidence of informal recreational use

10. What evidence of informal recreation was apparent at the time of the audit? **+1 each**

- a. Walking / dog walking
- b. Children's play
- c. Teenagers 'hanging out'
- d. Sitting / relaxing
- e. Desire lines
- f. Horse riding
- g. Skateboarding
- h. Cycling

i. Other:

j: Overall provision for information recreation (score 1-3):

Tick if scope for enhancement

Basic amenities / site furniture provision

+1 each	Score (1-3)	+1 each	Score (1-3)
<input type="checkbox"/> 27. Operational toilets	<input type="text"/>	<input type="checkbox"/> 35. Dog bins	<input type="text"/>
<input type="checkbox"/> 28. Disabled toilets	<input type="text"/>	<input type="checkbox"/> 36. Seating	<input type="text"/>
<input type="checkbox"/> 29. Staff office	<input type="text"/>	<input type="checkbox"/> 37. Nature trail	<input type="text"/>
<input type="checkbox"/> 30. Onsite car parking	<input type="text"/>	<input type="checkbox"/> 38. Trim trail	<input type="text"/>
<input type="checkbox"/> 31. Offsite car parking	<input type="text"/>	<input type="checkbox"/> 39. Drinking water fountain	<input type="text"/>
<input type="checkbox"/> 32. Cafe	<input type="text"/>	<input type="checkbox"/> 40. Lifebelts	<input type="text"/>
<input type="checkbox"/> 33. Community centre	<input type="text"/>	<input type="checkbox"/> 41. Public telephone	<input type="text"/>
<input type="checkbox"/> 34. Litter bins	<input type="text"/>	<input type="checkbox"/> 42. Cycle parking	<input type="text"/>

43. Other basic amenities:

Tick if scope for enhancement

Site ID: 199

Site Name: Wathamstow Forest

Primary Typology: Natural and semi-natural greenspace

Section E - Multi-Functionality

Functions	Existing	Potential
1. Water attenuation	<input checked="" type="checkbox"/>	<input type="checkbox"/>
2. Reduce air pollution	<input type="checkbox"/>	<input checked="" type="checkbox"/>
3. Reduce noise pollution	<input type="checkbox"/>	<input type="checkbox"/>
4. Biodiversity/wildlife enhancement	<input checked="" type="checkbox"/>	<input type="checkbox"/>
5. Cultural heritage	<input type="checkbox"/>	<input type="checkbox"/>
6. Visual enhancement	<input type="checkbox"/>	<input checked="" type="checkbox"/>
7. Space for people/informal recreation	<input checked="" type="checkbox"/>	<input checked="" type="checkbox"/>
8. Play	<input type="checkbox"/>	<input type="checkbox"/>
9. Food growing	<input type="checkbox"/>	<input type="checkbox"/>
10. Separation function	<input checked="" type="checkbox"/>	<input type="checkbox"/>

Site ID: 199

Site Name: Wathamstow Forest

Primary Typology: Natural and semi-natural greenspace

Quality and Value Summary

Quality Scores

Section A - Baseline Assessment

Section B - Field Assessment

Section C - Play Provision:

Section D - Active Recreation/
Sports Provision

Section E - Multi-Functionality

Overall Quality Score:

Value Scores

Section A - Baseline Assessment

Section B - Field Assessment

Section C - Play Provision:

Section D - Active Recreation/
Sports Provision

Section E - Multi-Functionality

Overall Value Score:

Site ID: 200

Site Name: Wanstead Youth Centre Games Court

Primary Typology: Outdoor sports facilities

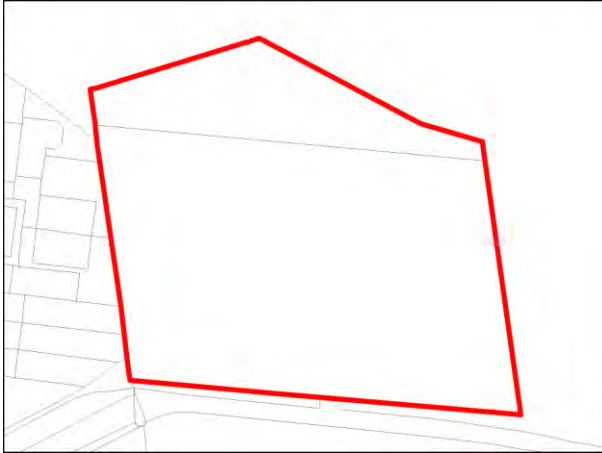
Section A - Survey Information

Date of audit: 08/04/2016

Time spent surveying: 10mins

Surveyor: TB

Survey site access: No access



Questions that contribute to the Quality score are in green

Questions that contribute to the Value score are in Yellow

Baseline Assessment - Site Information

Site ID: 200

Typology: Outdoor sports facilities

Site name: Wanstead Youth Centre Games Court

Analysis Area: South Woodford

Easting: 541270

Area (Ha): 0.26

Northing: 189281

Baseline Assessment - Planning Designation

National (Statutory) - Score of 3 if present

- Listed building
- Scheduled Monument
- Site of Special Scientific Interest (SSSI)
- National Nature Reserve (NNR)
- Green Belt
- Public Footpath
- AONB
- SPA
- SAC
- Ramsar
- World Heritage Site (and buffer)

Regional - Score of 2 if present

- Site of Importance for Nature Conservation (SINC)
- MOL
- Green Chain
- Regionally Important Geological and Geomorphological Site

Local - Score of 1 if present

- Conservation Area
- Local Nature Reserve
- Locally Listed Building
- Historic Landscape Archaeological Priority Zone

National (Non-statutory) - Score of 3 if present

Site ID: 200

Site Name: Wanstead Youth Centre Games Court

Primary Typology: Outdoor sports facilities

EH Register of Historic Parks and Gardens

Sustrans Cycle Routes

Within a Flood Risk Zone

Community Involvement

Is there a 'Friends of' group for this site +1

Name of group:

Is there a programme of activities / events that +1

If so, score the quality of the events programme:

Management

Is there a full-time staff presence on site? +1

Has the site achieved a Green Flag award? +3

Has the site achieved a Green Pennant award? +3

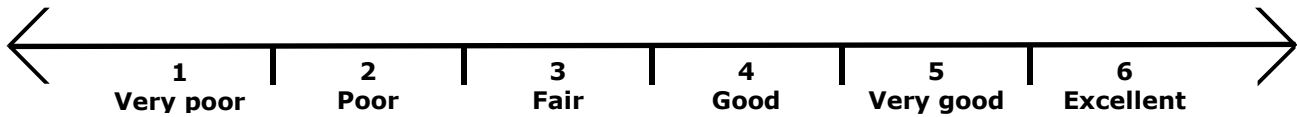
Has the site achieved a Green Heritage award? +3

Site ID: 200

Site Name: Wanstead Youth Centre Games Court

Primary Typology: Outdoor sports facilities

Section B - Field Assessment



A: Welcoming place

- 1. Welcoming:
- 2. Good and safe access:
- 3. Signage:
- 4. Equal access for all:
- 5. Site access:

B: Healthy, safe and secure

- 6. Safe equipment and facilities:
- 7. Personal security in open space:
- 8. Dog fouling:
- 9. Appropriate provision of facilities:
- 10. Quality of facilities:

C: Clean and well maintained

- 11. Litter and waste management:
- 12. Grounds maintenance and horticulture:
- 13. Building and infrastructure maintenance:

D: Sustainability

- 14. Environmental sustainability:
- 15. Waste minimisation:
- 16. Arboriculture and woodland management:

E: Conservation and heritage

- 17. Conservation of natural features, wild fauna and flora:
- 18. Conservation of landscape features:
- 19. Conservation of buildings and structures:
- 20. Structural townscape role:

F: Community involvement

- 21. Community involvement in management and development:
- 22. Appropriate provision for community:

G: Marketing

- 23. Marketing and promotion:
- 24. Provision of appropriate information:
- 25. Provision of appropriate educational / information:

H: Comments

Site ID: 200

Site Name: Wanstead Youth Centre Games Court

Primary Typology: Outdoor sports facilities

Section C - Play Provision

1. If a play area is within site, please note type (if known):

2. Is there play equipment on site?

If so;

3. How many separate items of equipment? +1 for each item

4. Which age groups are catered for? (+1 each)

A. Under 5 years B. 5 to 11 years C. Over 11 years

5. Which play activities are provided for? (+1 each)

A. Balancing D. Sliding G. Rotating J. Counting
 B. Rocking E. Social Play H. Jumping K. Touching
 C. Climbing / Agility F. Swinging I. Viewing

6. Is there impact absorbant surfacing around the equipment? +1

7. Is the play area fenced off from the rest of the open space? +1

If so;

8. Are there benches within the enclosure? +1

9. Are there litter bins within the enclosure? +1

10. Are gates outward opening? +1

11. Are gates self closing? +1

12. Is there a play area notice at the entrance stating dog free, children only and emergencycontacts? +1

13. Is there space within the enclosure, separate from the equipped area, for informal play/ general? +1

14. Overall condition of play equipment (Score 1-3)

15. Is there other provision for play on site +1

16. If so, what? (Note condition for each feature, score 1-5)

A. MUGA

B. Interactive water play feature

C. Rebound wall

D. Skateboarding ramps

E. Youth shelter

F. Other

G. Overall condition of other play provision

17. Tick if scope for enhancement?

Site ID: 200

Site Name: Wanstead Youth Centre Games Court

Primary Typology: Outdoor sports facilities

Section D - Active recreation / sport provision

Is this part of the site accessible?

Note - the number and condition score for each type of facility present on the site (score 1 - 3)

	No.	Score	Details (e.g. pitch surface)
1. Athletics track	<input type="text"/>	<input type="text"/>	<input type="text"/>
2. Football pitch (full size)	<input type="text"/>	<input type="text"/>	<input type="text"/>
3. Football pitch (junior)	<input type="text"/>	<input type="text"/>	<input type="text"/>
4. Rugby pitch	<input type="text"/>	<input type="text"/>	<input type="text"/>
5. Cricket pitch	<input type="text"/>	<input type="text"/>	<input type="text"/>
6. Outdoor bowls	<input type="text"/>	<input type="text"/>	<input type="text"/>
7. Other pitch	<input type="text"/>	<input type="text"/>	<input type="text"/>
8. Golf	<input type="text"/>	<input type="text"/>	<input type="text"/>
9. Other facilities	<input type="text"/>	<input type="text"/>	<input type="text"/>

Tick if scope for enhancement

Evidence of informal recreational use

10. What evidence of informal recreation was apparent at the time of the audit? **+1 each**

- a. Walking / dog walking
- b. Children's play
- c. Teenagers 'hanging out'
- d. Sitting / relaxing
- e. Desire lines
- f. Horse riding
- g. Skateboarding
- h. Cycling

i. Other:

j: Overall provision for information recreation (score 1-3):

Tick if scope for enhancement

Basic amenities / site furniture provision

+1 each	Score (1-3)	+1 each	Score (1-3)
<input type="checkbox"/> 27. Operational toilets	<input type="text"/>	<input type="checkbox"/> 35. Dog bins	<input type="text"/>
<input type="checkbox"/> 28. Disabled toilets	<input type="text"/>	<input type="checkbox"/> 36. Seating	<input type="text"/>
<input type="checkbox"/> 29. Staff office	<input type="text"/>	<input type="checkbox"/> 37. Nature trail	<input type="text"/>
<input type="checkbox"/> 30. Onsite car parking	<input type="text"/>	<input type="checkbox"/> 38. Trim trail	<input type="text"/>
<input type="checkbox"/> 31. Offsite car parking	<input type="text"/>	<input type="checkbox"/> 39. Drinking water fountain	<input type="text"/>
<input type="checkbox"/> 32. Cafe	<input type="text"/>	<input type="checkbox"/> 40. Lifebelts	<input type="text"/>
<input type="checkbox"/> 33. Community centre	<input type="text"/>	<input type="checkbox"/> 41. Public telephone	<input type="text"/>
<input type="checkbox"/> 34. Litter bins	<input type="text"/>	<input type="checkbox"/> 42. Cycle parking	<input type="text"/>

43. Other basic amenities:

Tick if scope for enhancement

Site ID: 200

Site Name: Wanstead Youth Centre Games Court

Primary Typology: Outdoor sports facilities

Section E - Multi-Functionality

Functions	Existing	Potential
1. Water attenuation	<input type="checkbox"/>	<input type="checkbox"/>
2. Reduce air pollution	<input type="checkbox"/>	<input type="checkbox"/>
3. Reduce noise pollution	<input type="checkbox"/>	<input type="checkbox"/>
4. Biodiversity/wildlife enhancement	<input type="checkbox"/>	<input type="checkbox"/>
5. Cultural heritage	<input type="checkbox"/>	<input type="checkbox"/>
6. Visual enhancement	<input type="checkbox"/>	<input checked="" type="checkbox"/>
7. Space for people/informal recreation	<input type="checkbox"/>	<input checked="" type="checkbox"/>
8. Play	<input checked="" type="checkbox"/>	<input checked="" type="checkbox"/>
9. Food growing	<input type="checkbox"/>	<input type="checkbox"/>
10. Separation function	<input type="checkbox"/>	<input type="checkbox"/>

Site ID: 200

Site Name: Wanstead Youth Centre Games Court

Primary Typology: Outdoor sports facilities

Quality and Value Summary

Quality Scores

Section A - Baseline Assessment

Section B - Field Assessment

Section C - Play Provision:

Section D - Active Recreation/
Sports Provision

Section E - Multi-Functionality

Overall Quality Score:

Value Scores

Section A - Baseline Assessment

Section B - Field Assessment

Section C - Play Provision:

Section D - Active Recreation/
Sports Provision

Section E - Multi-Functionality

Overall Value Score:

Site ID: 201 Site Name: New North Road Allotment

Primary Typology: Allotments

Section A - Survey Information

Date of audit: 11/04/2016

Time spent surveying: 5 mins

Surveyor: AC

Survey site access: No access



Questions that contribute to the Quality score are in green

Questions that contribute to the Value score are in Yellow

Baseline Assessment - Site Information

Site ID: 201

Typology: Allotments

Site name: New North Road Allotment

Analysis Area: Barkingside

Easting: 545462

Area (Ha): 2.12

Northing: 191558

Baseline Assessment - Planning Designation

National (Statutory) - Score of 3 if present

- Listed building
- Scheduled Monument
- Site of Special Scientific Interest (SSSI)
- National Nature Reserve (NNR)
- Green Belt
- Public Footpath
- AONB
- SPA
- SAC
- Ramsar
- World Heritage Site (and buffer)

Regional - Score of 2 if present

- Site of Importance for Nature Conservation (SINC)
- MOL
- Green Chain
- Regionally Important Geological and Geomorphological Site

Local - Score of 1 if present

- Conservation Area
- Local Nature Reserve
- Locally Listed Building
- Historic Landscape Archaeological Priority Zone

National (Non-statutory) - Score of 3 if present

Site ID:

201

Site Name:

New North Road Allotment

Primary Typology:

Allotments

- EH Register of Historic Parks and Gardens**
- Sustrans Cycle Routes**
- Within a Flood Risk Zone**

Community Involvement

Is there a 'Friends of' group for this site **+1**

Name of group:

Is there a programme of activities / events that **+1**

If so, score the quality of the events programme:

Management

Is there a full-time staff presence on site? **+1**

Has the site achieved a Green Flag award? **+3**

Has the site achieved a Green Pennant award? **+3**

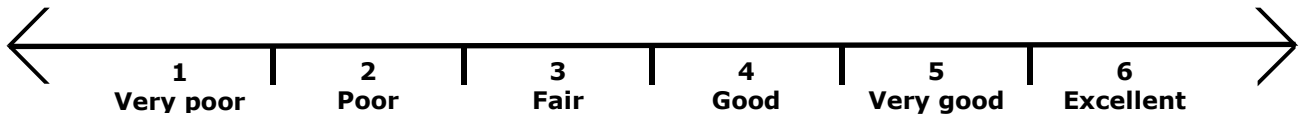
Has the site achieved a Green Heritage award? **+3**

Site ID: 201

Site Name: New North Road Allotment

Primary Typology: Allotments

Section B - Field Assessment



A: Welcoming place

- 1. Welcoming:
- 2. Good and safe access:
- 3. Signage:
- 4. Equal access for all:
- 5. Site access:

B: Healthy, safe and secure

- 6. Safe equipment and facilities:
- 7. Personal security in open space:
- 8. Dog fouling:
- 9. Appropriate provision of facilities:
- 10. Quality of facilities:

C: Clean and well maintained

- 11. Litter and waste management:
- 12. Grounds maintenance and horticulture:
- 13. Building and infrastructure maintenance:

D: Sustainability

- 14. Environmental sustainability:
- 15. Waste minimisation:
- 16. Arboriculture and woodland management:

E: Conservation and heritage

- 17. Conservation of natural features, wild fauna and flora:
- 18. Conservation of landscape features:
- 19. Conservation of buildings and structures:
- 20. Structural townscape role:

F: Community involvement

- 21. Community involvement in management and development:
- 22. Appropriate provision for community:

G: Marketing

- 23. Marketing and promotion:
- 24. Provision of appropriate information:
- 25. Provision of appropriate educational / information:

H: Comments

Site ID: 201

Site Name: New North Road Allotment

Primary Typology: Allotments

Section C - Play Provision

1. If a play area is within site, please note type (if known):

2. Is there play equipment on site?

If so;

3. How many separate items of equipment? **+1 for each item**

4. Which age groups are catered for? (+1 each)

A. Under 5 years

B. 5 to 11 years

C. Over 11 years

5. Which play activities are provided for? (+1 each)

A. Balancing

D. Sliding

G. Rotating

J. Counting

B. Rocking

E. Social Play

H. Jumping

K. Touching

C. Climbing / Agility

F. Swinging

I. Viewing

6. Is there impact absorbant surfacing around the equipment? **+1**

7. Is the play area fenced off from the rest of the open space? **+1**

If so;

8. Are there benches within the enclosure? **+1**

9. Are there litter bins within the enclosure? **+1**

10. Are gates outward opening? **+1**

11. Are gates self closing? **+1**

12. Is there a play area notice at the entrance stating dog free, children only and emergencycontacts? **+1**

13. Is there space within the enclosure, separate from the equipped area, for informal play/ general? **+1**

14. Overall condition of play equipment (Score 1-3)

15. Is there other provision for play on site **+1**

16. If so, what? (Note condition for each feature, score 1-5)

A. MUGA

B. Interactive water play feature

C. Rebound wall

D. Skateboarding ramps

E. Youth shelter

F. Other

G. Overall condition of other play provision

17. Tick if scope for enhancement?

Site ID: 201

Site Name: New North Road Allotment

Primary Typology: Allotments

Section D - Active recreation / sport provision

Is this part of the site accessible?

Note - the number and condition score for each type of facility present on the site (score 1 - 3)

	No.	Score	Details (e.g. pitch surface)
1. Athletics track	<input type="text"/>	<input type="text"/>	<input type="text"/>
2. Football pitch (full size)	<input type="text"/>	<input type="text"/>	<input type="text"/>
3. Football pitch (junior)	<input type="text"/>	<input type="text"/>	<input type="text"/>
4. Rugby pitch	<input type="text"/>	<input type="text"/>	<input type="text"/>
5. Cricket pitch	<input type="text"/>	<input type="text"/>	<input type="text"/>
6. Outdoor bowls	<input type="text"/>	<input type="text"/>	<input type="text"/>
7. Other pitch	<input type="text"/>	<input type="text"/>	<input type="text"/>
8. Golf	<input type="text"/>	<input type="text"/>	<input type="text"/>
9. Other facilities	<input type="text"/>	<input type="text"/>	<input type="text"/>

Tick if scope for enhancement

Evidence of informal recreational use

10. What evidence of informal recreation was apparent at the time of the audit? **+1 each**

- a. Walking / dog walking
- b. Children's play
- c. Teenagers 'hanging out'
- d. Sitting / relaxing
- e. Desire lines
- f. Horse riding
- g. Skateboarding
- h. Cycling

i. Other:

j: Overall provision for informal recreation (score 1-3):

Tick if scope for enhancement

Basic amenities / site furniture provision

+1 each	Score (1-3)	+1 each	Score (1-3)
<input type="checkbox"/> 27. Operational toilets	<input type="text"/>	<input type="checkbox"/> 35. Dog bins	<input type="text"/>
<input type="checkbox"/> 28. Disabled toilets	<input type="text"/>	<input type="checkbox"/> 36. Seating	<input type="text"/>
<input type="checkbox"/> 29. Staff office	<input type="text"/>	<input type="checkbox"/> 37. Nature trail	<input type="text"/>
<input type="checkbox"/> 30. Onsite car parking	<input type="text"/>	<input type="checkbox"/> 38. Trim trail	<input type="text"/>
<input type="checkbox"/> 31. Offsite car parking	<input type="text"/>	<input type="checkbox"/> 39. Drinking water fountain	<input type="text"/>
<input type="checkbox"/> 32. Cafe	<input type="text"/>	<input type="checkbox"/> 40. Lifebelts	<input type="text"/>
<input type="checkbox"/> 33. Community centre	<input type="text"/>	<input type="checkbox"/> 41. Public telephone	<input type="text"/>
<input type="checkbox"/> 34. Litter bins	<input type="text"/>	<input type="checkbox"/> 42. Cycle parking	<input type="text"/>

43. Other basic amenities:

Tick if scope for enhancement

Site ID: 201

Site Name: New North Road Allotment

Primary Typology: Allotments

Section E - Multi-Functionality

Functions	Existing	Potential
1. Water attenuation	<input checked="" type="checkbox"/>	<input checked="" type="checkbox"/>
2. Reduce air pollution	<input checked="" type="checkbox"/>	<input type="checkbox"/>
3. Reduce noise pollution	<input checked="" type="checkbox"/>	<input type="checkbox"/>
4. Biodiversity/wildlife enhancement	<input type="checkbox"/>	<input checked="" type="checkbox"/>
5. Cultural heritage	<input type="checkbox"/>	<input type="checkbox"/>
6. Visual enhancement	<input checked="" type="checkbox"/>	<input checked="" type="checkbox"/>
7. Space for people/informal recreation	<input checked="" type="checkbox"/>	<input type="checkbox"/>
8. Play	<input type="checkbox"/>	<input type="checkbox"/>
9. Food growing	<input checked="" type="checkbox"/>	<input type="checkbox"/>
10. Separation function	<input checked="" type="checkbox"/>	<input type="checkbox"/>

Site ID: 201

Site Name: New North Road Allotment

Primary Typology: Allotments

Quality and Value Summary

Quality Scores

Section A - Baseline Assessment

Section B - Field Assessment

Section C - Play Provision:

Section D - Active Recreation/
Sports Provision

Section E - Multi-Functionality

Overall Quality Score:

Value Scores

Section A - Baseline Assessment

Section B - Field Assessment

Section C - Play Provision:

Section D - Active Recreation/
Sports Provision

Section E - Multi-Functionality

Overall Value Score:

Site ID: 202

Site Name: Lincoln Road Allotment

Primary Typology: Allotments

Section A - Survey Information

Date of audit: 11/04/2016

Time spent surveying: 15min

Surveyor: TB

Survey site access: No access



Questions that contribute to the Quality score are in green

Questions that contribute to the Value score are in Yellow

Baseline Assessment - Site Information

Site ID: 202

Typology: Allotments

Site name: Lincoln Road Allotment

Analysis Area: South Woodford

Easting: 540019

Area (Ha): 0.75

Northing: 190574

Baseline Assessment - Planning Designation

National (Statutory) - Score of 3 if present

- Listed building
- Scheduled Monument
- Site of Special Scientific Interest (SSSI)
- National Nature Reserve (NNR)
- Green Belt
- Public Footpath
- AONB
- SPA
- SAC
- Ramsar
- World Heritage Site (and buffer)

Regional - Score of 2 if present

- Site of Importance for Nature Conservation (SINC)
- MOL
- Green Chain
- Regionally Important Geological and Geomorphological Site

Local - Score of 1 if present

- Conservation Area
- Local Nature Reserve
- Locally Listed Building
- Historic Landscape Archaeological Priority Zone

National (Non-statutory) - Score of 3 if present

Site ID: 202

Site Name: Lincoln Road Allotment

Primary Typology: Allotments

- EH Register of Historic Parks and Gardens
- Sustrans Cycle Routes
- Within a Flood Risk Zone

Community Involvement

Is there a 'Friends of' group for this site +1

Name of group:

Is there a programme of activities / events that +1

If so, score the quality of the events programme:

Management

Is there a full-time staff presence on site? +1

Has the site achieved a Green Flag award? +3

Has the site achieved a Green Pennant award? +3

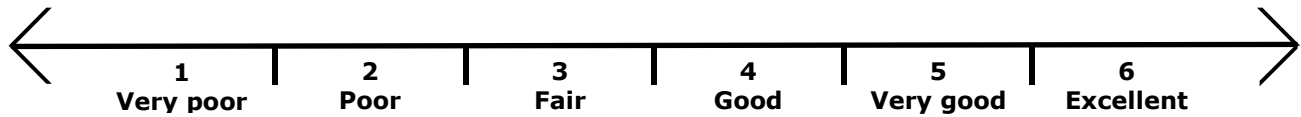
Has the site achieved a Green Heritage award? +3

Site ID: 202

Site Name: Lincoln Road Allotment

Primary Typology: Allotments

Section B - Field Assessment



A: Welcoming place

- 1. Welcoming:
- 2. Good and safe access:
- 3. Signage:
- 4. Equal access for all:
- 5. Site access:

B: Healthy, safe and secure

- 6. Safe equipment and facilities:
- 7. Personal security in open space:
- 8. Dog fouling:
- 9. Appropriate provision of facilities:
- 10. Quality of facilities:

C: Clean and well maintained

- 11. Litter and waste management:
- 12. Grounds maintenance and horticulture:
- 13. Building and infrastructure maintenance:

D: Sustainability

- 14. Environmental sustainability:
- 15. Waste minimisation:
- 16. Arboriculture and woodland management:

E: Conservation and heritage

- 17. Conservation of natural features, wild fauna and flora:
- 18. Conservation of landscape features:
- 19. Conservation of buildings and structures:
- 20. Structural townscape role:

F: Community involvement

- 21. Community involvement in management and development:
- 22. Appropriate provision for community:

G: Marketing

- 23. Marketing and promotion:
- 24. Provision of appropriate information:
- 25. Provision of appropriate educational / information:

H: Comments

Site ID: 202

Site Name: Lincoln Road Allotment

Primary Typology: Allotments

Section C - Play Provision

1. If a play area is within site, please note type (if known):

2. Is there play equipment on site?

If so;

3. How many separate items of equipment? **+1 for each item**

4. Which age groups are catered for? (+1 each)

A. Under 5 years

B. 5 to 11 years

C. Over 11 years

5. Which play activities are provided for? (+1 each)

A. Balancing

D. Sliding

G. Rotating

J. Counting

B. Rocking

E. Social Play

H. Jumping

K. Touching

C. Climbing / Agility

F. Swinging

I. Viewing

6. Is there impact absorbant surfacing around the equipment? **+1**

7. Is the play area fenced off from the rest of the open space? **+1**

If so;

8. Are there benches within the enclosure? **+1**

9. Are there litter bins within the enclosure? **+1**

10. Are gates outward opening? **+1**

11. Are gates self closing? **+1**

12. Is there a play area notice at the entrance stating dog free, children only and emergencycontacts? **+1**

13. Is there space within the enclosure, separate from the equipped area, for informal play/ general? **+1**

14. Overall condition of play equipment (Score 1-3)

15. Is there other provision for play on site **+1**

16. If so, what? (Note condition for each feature, score 1-5)

A. MUGA

B. Interactive water play feature

C. Rebound wall

D. Skateboarding ramps

E. Youth shelter

F. Other

G. Overall condition of other play provision

17. Tick if scope for enhancement?

Site ID: 202

Site Name: Lincoln Road Allotment

Primary Typology: Allotments

Section D - Active recreation / sport provision

Is this part of the site accessible?

Note - the number and condition score for each type of facility present on the site (score 1 - 3)

	No.	Score	Details (e.g. pitch surface)
1. Athletics track	<input type="text"/>	<input type="text"/>	<input type="text"/>
2. Football pitch (full size)	<input type="text"/>	<input type="text"/>	<input type="text"/>
3. Football pitch (junior)	<input type="text"/>	<input type="text"/>	<input type="text"/>
4. Rugby pitch	<input type="text"/>	<input type="text"/>	<input type="text"/>
5. Cricket pitch	<input type="text"/>	<input type="text"/>	<input type="text"/>
6. Outdoor bowls	<input type="text"/>	<input type="text"/>	<input type="text"/>
7. Other pitch	<input type="text"/>	<input type="text"/>	<input type="text"/>
8. Golf	<input type="text"/>	<input type="text"/>	<input type="text"/>
9. Other facilities	<input type="text"/>	<input type="text"/>	<input type="text"/>

Tick if scope for enhancement

Evidence of informal recreational use

10. What evidence of informal recreation was apparent at the time of the audit? **+1 each**

- a. Walking / dog walking
- b. Children's play
- c. Teenagers 'hanging out'
- d. Sitting / relaxing
- e. Desire lines
- f. Horse riding
- g. Skateboarding
- h. Cycling

i. Other:

j: Overall provision for information recreation (score 1-3):

Tick if scope for enhancement

Basic amenities / site furniture provision

+1 each	Score (1-3)	+1 each	Score (1-3)
<input type="checkbox"/> 27. Operational toilets	<input type="text"/>	<input type="checkbox"/> 35. Dog bins	<input type="text"/>
<input type="checkbox"/> 28. Disabled toilets	<input type="text"/>	<input type="checkbox"/> 36. Seating	<input type="text"/>
<input type="checkbox"/> 29. Staff office	<input type="text"/>	<input type="checkbox"/> 37. Nature trail	<input type="text"/>
<input type="checkbox"/> 30. Onsite car parking	<input type="text"/>	<input type="checkbox"/> 38. Trim trail	<input type="text"/>
<input type="checkbox"/> 31. Offsite car parking	<input type="text"/>	<input type="checkbox"/> 39. Drinking water fountain	<input type="text"/>
<input type="checkbox"/> 32. Cafe	<input type="text"/>	<input type="checkbox"/> 40. Lifebelts	<input type="text"/>
<input type="checkbox"/> 33. Community centre	<input type="text"/>	<input type="checkbox"/> 41. Public telephone	<input type="text"/>
<input type="checkbox"/> 34. Litter bins	<input type="text"/>	<input type="checkbox"/> 42. Cycle parking	<input type="text"/>

43. Other basic amenities:

Tick if scope for enhancement

Site ID: 202

Site Name: Lincoln Road Allotment

Primary Typology: Allotments

Section E - Multi-Functionality

Functions	Existing	Potential
1. Water attenuation	<input type="checkbox"/>	<input checked="" type="checkbox"/>
2. Reduce air pollution	<input type="checkbox"/>	<input checked="" type="checkbox"/>
3. Reduce noise pollution	<input type="checkbox"/>	<input checked="" type="checkbox"/>
4. Biodiversity/wildlife enhancement	<input checked="" type="checkbox"/>	<input checked="" type="checkbox"/>
5. Cultural heritage	<input checked="" type="checkbox"/>	<input checked="" type="checkbox"/>
6. Visual enhancement	<input type="checkbox"/>	<input checked="" type="checkbox"/>
7. Space for people/informal recreation	<input type="checkbox"/>	<input checked="" type="checkbox"/>
8. Play	<input type="checkbox"/>	<input type="checkbox"/>
9. Food growing	<input checked="" type="checkbox"/>	<input checked="" type="checkbox"/>
10. Separation function	<input type="checkbox"/>	<input checked="" type="checkbox"/>

Site ID: 202

Site Name: Lincoln Road Allotment

Primary Typology: Allotments

Quality and Value Summary

Quality Scores

Section A - Baseline Assessment

Section B - Field Assessment

Section C - Play Provision:

Section D - Active Recreation/
Sports Provision

Section E - Multi-Functionality

Overall Quality Score:

Value Scores

Section A - Baseline Assessment

Section B - Field Assessment

Section C - Play Provision:

Section D - Active Recreation/
Sports Provision

Section E - Multi-Functionality

Overall Value Score:

Site ID: 203 Site Name: Hainault Road Allotment

Primary Typology: Allotments

Section A - Survey Information

Date of audit: 15/04/2016

Time spent surveying: 15

Surveyor: SW

Survey site access: No access



Questions that contribute to the Quality score are in green

Questions that contribute to the Value score are in Yellow

Baseline Assessment - Site Information

Site ID: 203

Typology: Allotments

Site name: Hainault Road Allotment

Analysis Area: Barkingside

Easting: 546730

Area (Ha): 1.76

Northing: 189576

Baseline Assessment - Planning Designation

National (Statutory) - Score of 3 if present

- Listed building
- Scheduled Monument
- Site of Special Scientific Interest (SSSI)
- National Nature Reserve (NNR)
- Green Belt
- Public Footpath
- AONB
- SPA
- SAC
- Ramsar
- World Heritage Site (and buffer)

Regional - Score of 2 if present

- Site of Importance for Nature Conservation (SINC)
- MOL
- Green Chain
- Regionally Important Geological and Geomorphological Site

Local - Score of 1 if present

- Conservation Area
- Local Nature Reserve
- Locally Listed Building
- Historic Landscape Archaeological Priority Zone

National (Non-statutory) - Score of 3 if present

Site ID: 203

Site Name: Hainault Road Allotment

Primary Typology: Allotments

EH Register of Historic Parks and Gardens

Sustrans Cycle Routes

Within a Flood Risk Zone

Community Involvement

Is there a 'Friends of' group for this site +1

Name of group:

Is there a programme of activities / events that +1

If so, score the quality of the events programme:

Management

Is there a full-time staff presence on site? +1

Has the site achieved a Green Flag award? +3

Has the site achieved a Green Pennant award? +3

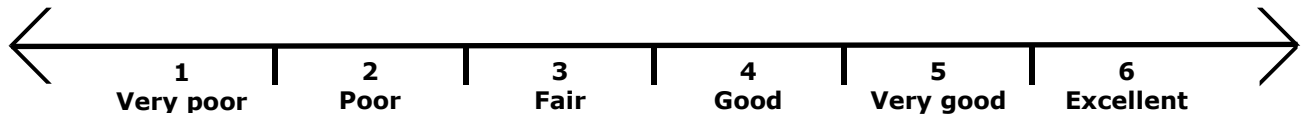
Has the site achieved a Green Heritage award? +3

Site ID: 203

Site Name: Hainault Road Allotment

Primary Typology: Allotments

Section B - Field Assessment



A: Welcoming place

- 1. Welcoming:
- 2. Good and safe access:
- 3. Signage:
- 4. Equal access for all:
- 5. Site access:

B: Healthy, safe and secure

- 6. Safe equipment and facilities:
- 7. Personal security in open space:
- 8. Dog fouling:
- 9. Appropriate provision of facilities:
- 10. Quality of facilities:

C: Clean and well maintained

- 11. Litter and waste management:
- 12. Grounds maintenance and horticulture:
- 13. Building and infrastructure maintenance:

D: Sustainability

- 14. Environmental sustainability:
- 15. Waste minimisation:
- 16. Arboriculture and woodland management:

E: Conservation and heritage

- 17. Conservation of natural features, wild fauna and flora:
- 18. Conservation of landscape features:
- 19. Conservation of buildings and structures:
- 20. Structural townscape role:

F: Community involvement

- 21. Community involvement in management and development:
- 22. Appropriate provision for community:

G: Marketing

- 23. Marketing and promotion:
- 24. Provision of appropriate information:
- 25. Provision of appropriate educational / information:

H: Comments

Signage is faded and could be enhanced. Signage is faded and could be enhanced. Safe access could be improved off busy road.

Site ID: 203

Site Name: Hainault Road Allotment

Primary Typology: Allotments

Section C - Play Provision

1. If a play area is within site, please note type (if known):

2. Is there play equipment on site?

If so;

3. How many separate items of equipment? **+1 for each item**

4. Which age groups are catered for? (+1 each)

A. Under 5 years

B. 5 to 11 years

C. Over 11 years

5. Which play activities are provided for? (+1 each)

A. Balancing

D. Sliding

G. Rotating

J. Counting

B. Rocking

E. Social Play

H. Jumping

K. Touching

C. Climbing / Agility

F. Swinging

I. Viewing

6. Is there impact absorbant surfacing around the equipment? **+1**

7. Is the play area fenced off from the rest of the open space? **+1**

If so;

8. Are there benches within the enclosure? **+1**

9. Are there litter bins within the enclosure? **+1**

10. Are gates outward opening? **+1**

11. Are gates self closing? **+1**

12. Is there a play area notice at the entrance stating dog free, children only and emergencycontacts? **+1**

13. Is there space within the enclosure, separate from the equipped area, for informal play/ general? **+1**

14. Overall condition of play equipment (Score 1-3)

15. Is there other provision for play on site **+1**

16. If so, what? (Note condition for each feature, score 1-5)

A. MUGA

B. Interactive water play feature

C. Rebound wall

D. Skateboarding ramps

E. Youth shelter

F. Other

G. Overall condition of other play provision

17. Tick if scope for enhancement?

Site ID: 203

Site Name: Hainault Road Allotment

Primary Typology: Allotments

Section D - Active recreation / sport provision

Is this part of the site accessible?

Note - the number and condition score for each type of facility present on the site (score 1 - 3)

	No.	Score	Details (e.g. pitch surface)
1. Athletics track	<input type="text"/>	<input type="text"/>	<input type="text"/>
2. Football pitch (full size)	<input type="text"/>	<input type="text"/>	<input type="text"/>
3. Football pitch (junior)	<input type="text"/>	<input type="text"/>	<input type="text"/>
4. Rugby pitch	<input type="text"/>	<input type="text"/>	<input type="text"/>
5. Cricket pitch	<input type="text"/>	<input type="text"/>	<input type="text"/>
6. Outdoor bowls	<input type="text"/>	<input type="text"/>	<input type="text"/>
7. Other pitch	<input type="text"/>	<input type="text"/>	<input type="text"/>
8. Golf	<input type="text"/>	<input type="text"/>	<input type="text"/>
9. Other facilities	<input type="text"/>	<input type="text"/>	<input type="text"/>

Tick if scope for enhancement

Evidence of informal recreational use

10. What evidence of informal recreation was apparent at the time of the audit? **+1 each**

- a. Walking / dog walking
- b. Children's play
- c. Teenagers 'hanging out'
- d. Sitting / relaxing
- e. Desire lines
- f. Horse riding
- g. Skateboarding
- h. Cycling

i. Other:

j: Overall provision for information recreation (score 1-3):

Tick if scope for enhancement

Basic amenities / site furniture provision

+1 each	Score (1-3)	+1 each	Score (1-3)
<input type="checkbox"/> 27. Operational toilets	<input type="text"/>	<input type="checkbox"/> 35. Dog bins	<input type="text"/>
<input type="checkbox"/> 28. Disabled toilets	<input type="text"/>	<input type="checkbox"/> 36. Seating	<input type="text"/>
<input type="checkbox"/> 29. Staff office	<input type="text"/>	<input type="checkbox"/> 37. Nature trail	<input type="text"/>
<input type="checkbox"/> 30. Onsite car parking	<input type="text"/>	<input type="checkbox"/> 38. Trim trail	<input type="text"/>
<input type="checkbox"/> 31. Offsite car parking	<input type="text"/>	<input type="checkbox"/> 39. Drinking water fountain	<input type="text"/>
<input type="checkbox"/> 32. Cafe	<input type="text"/>	<input type="checkbox"/> 40. Lifebelts	<input type="text"/>
<input type="checkbox"/> 33. Community centre	<input type="text"/>	<input type="checkbox"/> 41. Public telephone	<input type="text"/>
<input type="checkbox"/> 34. Litter bins	<input type="text"/>	<input type="checkbox"/> 42. Cycle parking	<input type="text"/>

43. Other basic amenities:

Tick if scope for enhancement

Site ID: 203

Site Name: Hainault Road Allotment

Primary Typology: Allotments

Section E - Multi-Functionality

Functions	Existing	Potential
1. Water attenuation	<input type="checkbox"/>	<input type="checkbox"/>
2. Reduce air pollution	<input type="checkbox"/>	<input type="checkbox"/>
3. Reduce noise pollution	<input type="checkbox"/>	<input type="checkbox"/>
4. Biodiversity/wildlife enhancement	<input checked="" type="checkbox"/>	<input type="checkbox"/>
5. Cultural heritage	<input type="checkbox"/>	<input type="checkbox"/>
6. Visual enhancement	<input type="checkbox"/>	<input checked="" type="checkbox"/>
7. Space for people/informal recreation	<input checked="" type="checkbox"/>	<input type="checkbox"/>
8. Play	<input type="checkbox"/>	<input type="checkbox"/>
9. Food growing	<input checked="" type="checkbox"/>	<input type="checkbox"/>
10. Separation function	<input type="checkbox"/>	<input type="checkbox"/>

Site ID: 203

Site Name: Hainault Road Allotment

Primary Typology: Allotments

Quality and Value Summary

Quality Scores

Section A - Baseline Assessment

Section B - Field Assessment

Section C - Play Provision:

Section D - Active Recreation/
Sports Provision

Section E - Multi-Functionality

Overall Quality Score:

Value Scores

Section A - Baseline Assessment

Section B - Field Assessment

Section C - Play Provision:

Section D - Active Recreation/
Sports Provision

Section E - Multi-Functionality

Overall Value Score:

Site ID: 204

Site Name: Hainault Lodge Natural Reserve

Primary Typology: Natural and semi-natural greenspace

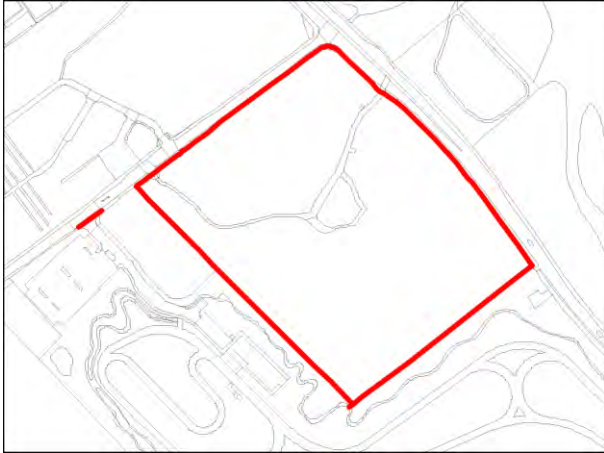
Section A - Survey Information

Date of audit: 08/04/2016

Time spent surveying: 10

Surveyor: AC

Survey site access: Part site



Questions that contribute to the Quality score are in green

Questions that contribute to the Value score are in Yellow

Baseline Assessment - Site Information

Site ID: 204

Typology: Natural and semi-natural greenspac

Site name: Hainault Lodge Natural Reserve

Analysis Area: Barkingside

Easting: 547530

Area (Ha): 5.60

Northing: 191938

Baseline Assessment - Planning Designation

National (Statutory) - Score of 3 if present

- Listed building
- Scheduled Monument
- Site of Special Scientific Interest (SSSI)
- National Nature Reserve (NNR)
- Green Belt
- Public Footpath
- AONB
- SPA
- SAC
- Ramsar
- World Heritage Site (and buffer)

Regional - Score of 2 if present

- Site of Importance for Nature Conservation (SINC)
- MOL
- Green Chain
- Regionally Important Geological and Geomorphological Site

Local - Score of 1 if present

- Conservation Area
- Local Nature Reserve
- Locally Listed Building
- Historic Landscape Archaeological Priority Zone

National (Non-statutory) - Score of 3 if present

Site ID:

204

Site Name:

Hainault Lodge Natural Reserve

Primary Typology:

Natural and semi-natural greenspace

- EH Register of Historic Parks and Gardens
- Sustrans Cycle Routes
- Within a Flood Risk Zone

Community Involvement

Is there a 'Friends of' group for this site +1

Name of group:

Is there a programme of activities / events that +1

If so, score the quality of the events programme:

Management

Is there a full-time staff presence on site? +1

Has the site achieved a Green Flag award? +3

Has the site achieved a Green Pennant award? +3

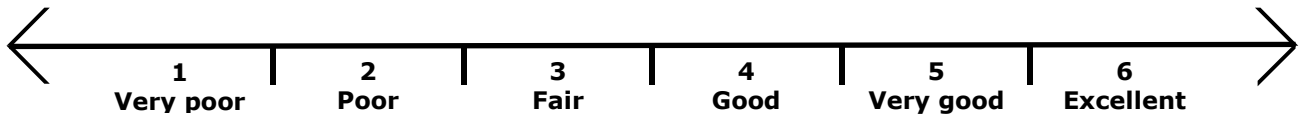
Has the site achieved a Green Heritage award? +3

Site ID: 204

Site Name: Hainault Lodge Natural Reserve

Primary Typology: Natural and semi-natural greenspace

Section B - Field Assessment



A: Welcoming place

- 1. Welcoming:
- 2. Good and safe access:
- 3. Signage:
- 4. Equal access for all:
- 5. Site access:

B: Healthy, safe and secure

- 6. Safe equipment and facilities:
- 7. Personal security in open space:
- 8. Dog fouling:
- 9. Appropriate provision of facilities:
- 10. Quality of facilities:

C: Clean and well maintained

- 11. Litter and waste management:
- 12. Grounds maintenance and horticulture:
- 13. Building and infrastructure maintenance:

D: Sustainability

- 14. Environmental sustainability:
- 15. Waste minimisation:
- 16. Arboriculture and woodland management:

E: Conservation and heritage

- 17. Conservation of natural features, wild fauna and flora:
- 18. Conservation of landscape features:
- 19. Conservation of buildings and structures:
- 20. Structural townscape role:

F: Community involvement

- 21. Community involvement in management and development:
- 22. Appropriate provision for community:

G: Marketing

- 23. Marketing and promotion:
- 24. Provision of appropriate information:
- 25. Provision of appropriate educational / information:

H: Comments

Site ID: 204

Site Name: Hainault Lodge Natural Reserve

Primary Typology: Natural and semi-natural greenspace

Section C - Play Provision

1. If a play area is within site, please note type (if known):

2. Is there play equipment on site?

If so;

3. How many separate items of equipment? **+1 for each item**

4. Which age groups are catered for? (+1 each)

A. Under 5 years

B. 5 to 11 years

C. Over 11 years

5. Which play activities are provided for? (+1 each)

A. Balancing

D. Sliding

G. Rotating

J. Counting

B. Rocking

E. Social Play

H. Jumping

K. Touching

C. Climbing / Agility

F. Swinging

I. Viewing

6. Is there impact absorbant surfacing around the equipment? **+1**

7. Is the play area fenced off from the rest of the open space? **+1**

If so;

8. Are there benches within the enclosure? **+1**

9. Are there litter bins within the enclosure? **+1**

10. Are gates outward opening? **+1**

11. Are gates self closing? **+1**

12. Is there a play area notice at the entrance stating dog free, children only and emergencycontacts? **+1**

13. Is there space within the enclosure, separate from the equipped area, for informal play/ general? **+1**

14. Overall condition of play equipment (Score 1-3)

15. Is there other provision for play on site **+1**

16. If so, what? (Note condition for each feature, score 1-5)

A. MUGA

B. Interactive water play feature

C. Rebound wall

D. Skateboarding ramps

E. Youth shelter

F. Other

G. Overall condition of other play provision

17. Tick if scope for enhancement?

Site ID: 204

Site Name: Hainault Lodge Natural Reserve

Primary Typology: Natural and semi-natural greenspace

Section D - Active recreation / sport provision

Is this part of the site accessible?

Note - the number and condition score for each type of facility present on the site (score 1 - 3)

	No.	Score	Details (e.g. pitch surface)
1. Athletics track	<input type="text"/>	<input type="text"/>	<input type="text"/>
2. Football pitch (full size)	<input type="text"/>	<input type="text"/>	<input type="text"/>
3. Football pitch (junior)	<input type="text"/>	<input type="text"/>	<input type="text"/>
4. Rugby pitch	<input type="text"/>	<input type="text"/>	<input type="text"/>
5. Cricket pitch	<input type="text"/>	<input type="text"/>	<input type="text"/>
6. Outdoor bowls	<input type="text"/>	<input type="text"/>	<input type="text"/>
7. Other pitch	<input type="text"/>	<input type="text"/>	<input type="text"/>
8. Golf	<input type="text"/>	<input type="text"/>	<input type="text"/>
9. Other facilities	<input type="text"/>	<input type="text"/>	<input type="text"/>

Tick if scope for enhancement

Evidence of informal recreational use

10. What evidence of informal recreation was apparent at the time of the audit? **+1 each**

- a. Walking / dog walking
- b. Children's play
- c. Teenagers 'hanging out'
- d. Sitting / relaxing
- e. Desire lines
- f. Horse riding
- g. Skateboarding
- h. Cycling

i. Other:

j: Overall provision for information recreation (score 1-3):

Tick if scope for enhancement

Basic amenities / site furniture provision

+1 each	Score (1-3)	+1 each	Score (1-3)
<input type="checkbox"/> 27. Operational toilets	<input type="text"/>	<input type="checkbox"/> 35. Dog bins	<input type="text"/>
<input type="checkbox"/> 28. Disabled toilets	<input type="text"/>	<input type="checkbox"/> 36. Seating	<input type="text"/>
<input type="checkbox"/> 29. Staff office	<input type="text"/>	<input type="checkbox"/> 37. Nature trail	<input type="text"/>
<input type="checkbox"/> 30. Onsite car parking	<input type="text"/>	<input type="checkbox"/> 38. Trim trail	<input type="text"/>
<input type="checkbox"/> 31. Offsite car parking	<input type="text"/>	<input type="checkbox"/> 39. Drinking water fountain	<input type="text"/>
<input type="checkbox"/> 32. Cafe	<input type="text"/>	<input type="checkbox"/> 40. Lifebelts	<input type="text"/>
<input type="checkbox"/> 33. Community centre	<input type="text"/>	<input type="checkbox"/> 41. Public telephone	<input type="text"/>
<input type="checkbox"/> 34. Litter bins	<input type="text"/>	<input type="checkbox"/> 42. Cycle parking	<input type="text"/>

43. Other basic amenities:

Tick if scope for enhancement

Site ID: 204

Site Name: Hainault Lodge Natural Reserve

Primary Typology: Natural and semi-natural greenspace

Section E - Multi-Functionality

Functions	Existing	Potential
1. Water attenuation	<input type="checkbox"/>	<input type="checkbox"/>
2. Reduce air pollution	<input checked="" type="checkbox"/>	<input type="checkbox"/>
3. Reduce noise pollution	<input checked="" type="checkbox"/>	<input type="checkbox"/>
4. Biodiversity/wildlife enhancement	<input checked="" type="checkbox"/>	<input checked="" type="checkbox"/>
5. Cultural heritage	<input type="checkbox"/>	<input type="checkbox"/>
6. Visual enhancement	<input type="checkbox"/>	<input type="checkbox"/>
7. Space for people/informal recreation	<input type="checkbox"/>	<input checked="" type="checkbox"/>
8. Play	<input type="checkbox"/>	<input checked="" type="checkbox"/>
9. Food growing	<input type="checkbox"/>	<input type="checkbox"/>
10. Separation function	<input type="checkbox"/>	<input checked="" type="checkbox"/>

Site ID: 204

Site Name: Hainault Lodge Natural Reserve

Primary Typology: Natural and semi-natural greenspace

Quality and Value Summary

Quality Scores

Section A - Baseline Assessment

Section B - Field Assessment

Section C - Play Provision:

Section D - Active Recreation/
Sports Provision

Section E - Multi-Functionality

Overall Quality Score:

Value Scores

Section A - Baseline Assessment

Section B - Field Assessment

Section C - Play Provision:

Section D - Active Recreation/
Sports Provision

Section E - Multi-Functionality

Overall Value Score:

Site ID: 205

Site Name: Redbridge Cycling Centre

Primary Typology: Outdoor sports facilities

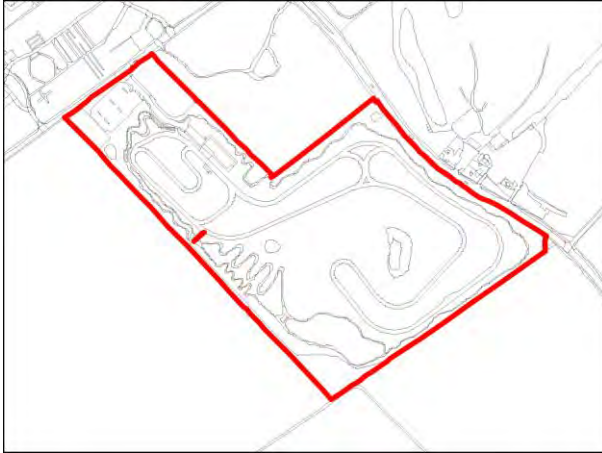
Section A - Survey Information

Date of audit: 08/04/2016

Time spent surveying: 20

Surveyor: AC

Survey site access: Part site



Questions that contribute to the Quality score are in green

Questions that contribute to the Value score are in Yellow

Baseline Assessment - Site Information

Site ID: 205

Typology: Outdoor sports facilities

Site name: Redbridge Cycling Centre

Analysis Area: Barkingside

Easting: 547602

Area (Ha): 17.74

Northing: 191703

Baseline Assessment - Planning Designation

National (Statutory) - Score of 3 if present

- Listed building
- Scheduled Monument
- Site of Special Scientific Interest (SSSI)
- National Nature Reserve (NNR)
- Green Belt
- Public Footpath
- AONB
- SPA
- SAC
- Ramsar
- World Heritage Site (and buffer)

Regional - Score of 2 if present

- Site of Importance for Nature Conservation (SINC)
- MOL
- Green Chain
- Regionally Important Geological and Geomorphological Site

Local - Score of 1 if present

- Conservation Area
- Local Nature Reserve
- Locally Listed Building
- Historic Landscape Archaeological Priority Zone

National (Non-statutory) - Score of 3 if present

Site ID: 205

Site Name: Redbridge Cycling Centre

Primary Typology: Outdoor sports facilities

EH Register of Historic Parks and Gardens

Sustrans Cycle Routes

Within a Flood Risk Zone

Community Involvement

Is there a 'Friends of' group for this site +1

Name of group:

Is there a programme of activities / events that +1

If so, score the quality of the events programme:

Management

Is there a full-time staff presence on site? +1

Has the site achieved a Green Flag award? +3

Has the site achieved a Green Pennant award? +3

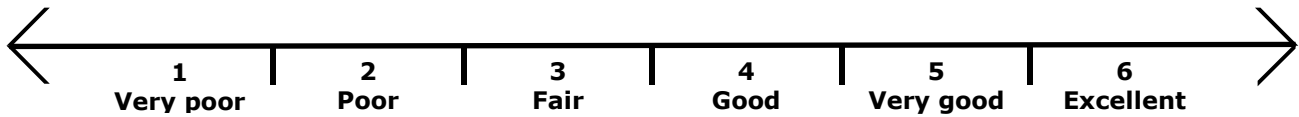
Has the site achieved a Green Heritage award? +3

Site ID: 205

Site Name: Redbridge Cycling Centre

Primary Typology: Outdoor sports facilities

Section B - Field Assessment



A: Welcoming place

- 1. Welcoming:
- 2. Good and safe access:
- 3. Signage:
- 4. Equal access for all:
- 5. Site access:

B: Healthy, safe and secure

- 6. Safe equipment and facilities:
- 7. Personal security in open space:
- 8. Dog fouling:
- 9. Appropriate provision of facilities:
- 10. Quality of facilities:

C: Clean and well maintained

- 11. Litter and waste management:
- 12. Grounds maintenance and horticulture:
- 13. Building and infrastructure maintenance:

D: Sustainability

- 14. Environmental sustainability:
- 15. Waste minimisation:
- 16. Arboriculture and woodland management:

E: Conservation and heritage

- 17. Conservation of natural features, wild fauna and flora:
- 18. Conservation of landscape features:
- 19. Conservation of buildings and structures:
- 20. Structural townscape role:

F: Community involvement

- 21. Community involvement in management and development:
- 22. Appropriate provision for community:

G: Marketing

- 23. Marketing and promotion:
- 24. Provision of appropriate information:
- 25. Provision of appropriate educational / information:

H: Comments

Site ID: 205

Site Name: Redbridge Cycling Centre

Primary Typology: Outdoor sports facilities

Section C - Play Provision

1. If a play area is within site, please note type (if known):

2. Is there play equipment on site?

If so;

3. How many separate items of equipment? +1 for each item

4. Which age groups are catered for? (+1 each)

A. Under 5 years

B. 5 to 11 years

C. Over 11 years

5. Which play activities are provided for? (+1 each)

A. Balancing

D. Sliding

G. Rotating

J. Counting

B. Rocking

E. Social Play

H. Jumping

K. Touching

C. Climbing / Agility

F. Swinging

I. Viewing

6. Is there impact absorbant surfacing around the equipment? +1

7. Is the play area fenced off from the rest of the open space? +1

If so;

8. Are there benches within the enclosure? +1

9. Are there litter bins within the enclosure? +1

10. Are gates outward opening? +1

11. Are gates self closing? +1

12. Is there a play area notice at the entrance stating dog free, children only and emergencycontacts? +1

13. Is there space within the enclosure, separate from the equipped area, for informal play/ general? +1

14. Overall condition of play equipment (Score 1-3)

15. Is there other provision for play on site +1

16. If so, what? (Note condition for each feature, score 1-5)

A. MUGA

B. Interactive water play feature

C. Rebound wall

D. Skateboarding ramps

E. Youth shelter

F. Other

G. Overall condition of other play provision

17. Tick if scope for enhancement?

Site ID: 205

Site Name: Redbridge Cycling Centre

Primary Typology: Outdoor sports facilities

Section D - Active recreation / sport provision

Is this part of the site accessible?

Note - the number and condition score for each type of facility present on the site (score 1 - 3)

	No.	Score	Details (e.g. pitch surface)
1. Athletics track	<input type="text"/>	<input type="text"/>	<input type="text"/>
2. Football pitch (full size)	<input type="text"/>	<input type="text"/>	<input type="text"/>
3. Football pitch (junior)	<input type="text"/>	<input type="text"/>	<input type="text"/>
4. Rugby pitch	<input type="text"/>	<input type="text"/>	<input type="text"/>
5. Cricket pitch	<input type="text"/>	<input type="text"/>	<input type="text"/>
6. Outdoor bowls	<input type="text"/>	<input type="text"/>	<input type="text"/>
7. Other pitch	<input type="text"/>	<input type="text"/>	<input type="text"/>
8. Golf	<input type="text"/>	<input type="text"/>	<input type="text"/>
9. Other facilities	<input type="text"/>	<input type="text"/>	<input type="text"/>

Tick if scope for enhancement

Evidence of informal recreational use

10. What evidence of informal recreation was apparent at the time of the audit? **+1 each**

- | | |
|---|--|
| <input type="checkbox"/> a. Walking / dog walking | <input type="checkbox"/> e. Desire lines |
| <input type="checkbox"/> b. Children's play | <input type="checkbox"/> f. Horse riding |
| <input type="checkbox"/> c. Teenagers 'hanging out' | <input type="checkbox"/> g. Skateboarding |
| <input type="checkbox"/> d. Sitting / relaxing | <input checked="" type="checkbox"/> h. Cycling |

i. Other:

j: Overall provision for information recreation (score 1-3):

Tick if scope for enhancement

Basic amenities / site furniture provision

+1 each	Score (1-3)	+1 each	Score (1-3)
<input checked="" type="checkbox"/> 27. Operational toilets	<input type="text" value="2"/>	<input type="checkbox"/> 35. Dog bins	<input type="text"/>
<input checked="" type="checkbox"/> 28. Disabled toilets	<input type="text" value="2"/>	<input checked="" type="checkbox"/> 36. Seating	<input type="text" value="2"/>
<input checked="" type="checkbox"/> 29. Staff office	<input type="text" value="2"/>	<input type="checkbox"/> 37. Nature trail	<input type="text"/>
<input checked="" type="checkbox"/> 30. Onsite car parking	<input type="text" value="2"/>	<input type="checkbox"/> 38. Trim trail	<input type="text"/>
<input type="checkbox"/> 31. Offsite car parking	<input type="text"/>	<input type="checkbox"/> 39. Drinking water fountain	<input type="text"/>
<input checked="" type="checkbox"/> 32. Cafe	<input type="text" value="2"/>	<input type="checkbox"/> 40. Lifebelts	<input type="text"/>
<input type="checkbox"/> 33. Community centre	<input type="text"/>	<input type="checkbox"/> 41. Public telephone	<input type="text"/>
<input checked="" type="checkbox"/> 34. Litter bins	<input type="text" value="2"/>	<input checked="" type="checkbox"/> 42. Cycle parking	<input type="text" value="2"/>

43. Other basic amenities:

Tick if scope for enhancement

Site ID: 205

Site Name: Redbridge Cycling Centre

Primary Typology: Outdoor sports facilities

Section E - Multi-Functionality

Functions	Existing	Potential
1. Water attenuation	<input type="checkbox"/>	<input type="checkbox"/>
2. Reduce air pollution	<input type="checkbox"/>	<input type="checkbox"/>
3. Reduce noise pollution	<input type="checkbox"/>	<input type="checkbox"/>
4. Biodiversity/wildlife enhancement	<input checked="" type="checkbox"/>	<input checked="" type="checkbox"/>
5. Cultural heritage	<input type="checkbox"/>	<input type="checkbox"/>
6. Visual enhancement	<input type="checkbox"/>	<input type="checkbox"/>
7. Space for people/informal recreation	<input checked="" type="checkbox"/>	<input checked="" type="checkbox"/>
8. Play	<input checked="" type="checkbox"/>	<input type="checkbox"/>
9. Food growing	<input type="checkbox"/>	<input type="checkbox"/>
10. Separation function	<input type="checkbox"/>	<input type="checkbox"/>

Site ID: 205

Site Name: Redbridge Cycling Centre

Primary Typology: Outdoor sports facilities

Quality and Value Summary

Quality Scores

Section A - Baseline Assessment

Section B - Field Assessment

Section C - Play Provision:

Section D - Active Recreation/
Sports Provision

Section E - Multi-Functionality

Overall Quality Score:

Value Scores

Section A - Baseline Assessment

Section B - Field Assessment

Section C - Play Provision:

Section D - Active Recreation/
Sports Provision

Section E - Multi-Functionality

Overall Value Score:

Site ID: 206

Site Name: Barley Lane Allotments

Primary Typology: Allotments

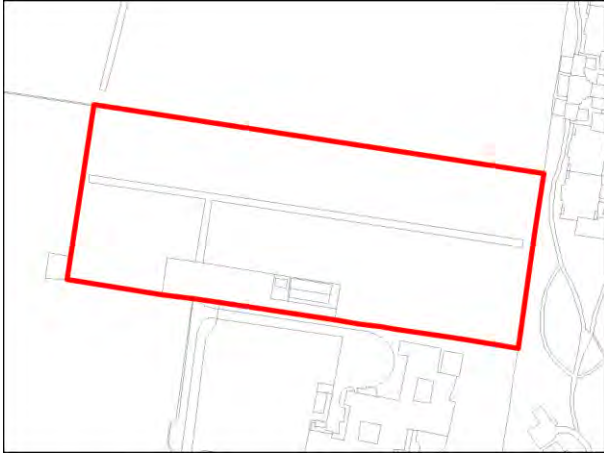
Section A - Survey Information

Date of audit: 07/04/2016

Time spent surveying: 10

Surveyor: SW

Survey site access: No access



Questions that contribute to the Quality score are in green

Questions that contribute to the Value score are in Yellow

Baseline Assessment - Site Information

Site ID: 206

Typology: Allotments

Site name: Barley Lane Allotments

Analysis Area: Gants Hill and Crossrail Corridor

Easting: 546329

Area (Ha): 1.63

Northing: 188205

Baseline Assessment - Planning Designation

National (Statutory) - Score of 3 if present

- Listed building
- Scheduled Monument
- Site of Special Scientific Interest (SSSI)
- National Nature Reserve (NNR)
- Green Belt
- Public Footpath
- AONB
- SPA
- SAC
- Ramsar
- World Heritage Site (and buffer)

Regional - Score of 2 if present

- Site of Importance for Nature Conservation (SINC)
- MOL
- Green Chain
- Regionally Important Geological and Geomorphological Site

Local - Score of 1 if present

- Conservation Area
- Local Nature Reserve
- Locally Listed Building
- Historic Landscape Archaeological Priority Zone

National (Non-statutory) - Score of 3 if present

Site ID: 206

Site Name: Barley Lane Allotments

Primary Typology: Allotments

EH Register of Historic Parks and Gardens

Sustrans Cycle Routes

Within a Flood Risk Zone

Community Involvement

Is there a 'Friends of' group for this site +1

Name of group:

Is there a programme of activities / events that +1

If so, score the quality of the events programme:

Management

Is there a full-time staff presence on site? +1

Has the site achieved a Green Flag award? +3

Has the site achieved a Green Pennant award? +3

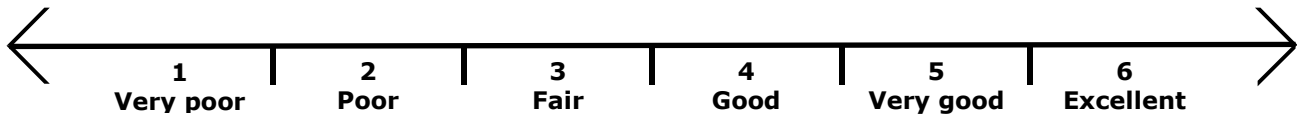
Has the site achieved a Green Heritage award? +3

Site ID: 206

Site Name: Barley Lane Allotments

Primary Typology: Allotments

Section B - Field Assessment



A: Welcoming place

- 1. Welcoming:
- 2. Good and safe access:
- 3. Signage:
- 4. Equal access for all:
- 5. Site access:

B: Healthy, safe and secure

- 6. Safe equipment and facilities:
- 7. Personal security in open space:
- 8. Dog fouling:
- 9. Appropriate provision of facilities:
- 10. Quality of facilities:

C: Clean and well maintained

- 11. Litter and waste management:
- 12. Grounds maintenance and horticulture:
- 13. Building and infrastructure maintenance:

D: Sustainability

- 14. Environmental sustainability:
- 15. Waste minimisation:
- 16. Arboriculture and woodland management:

E: Conservation and heritage

- 17. Conservation of natural features, wild fauna and flora:
- 18. Conservation of landscape features:
- 19. Conservation of buildings and structures:
- 20. Structural townscape role:

F: Community involvement

- 21. Community involvement in management and development:
- 22. Appropriate provision for community:

G: Marketing

- 23. Marketing and promotion:
- 24. Provision of appropriate information:
- 25. Provision of appropriate educational / information:

H: Comments

Site ID: 206

Site Name: Barley Lane Allotments

Primary Typology: Allotments

Section C - Play Provision

1. If a play area is within site, please note type (if known):

2. Is there play equipment on site?

If so;

3. How many separate items of equipment? **+1 for each item**

4. Which age groups are catered for? (+1 each)

A. Under 5 years

B. 5 to 11 years

C. Over 11 years

5. Which play activities are provided for? (+1 each)

A. Balancing

D. Sliding

G. Rotating

J. Counting

B. Rocking

E. Social Play

H. Jumping

K. Touching

C. Climbing / Agility

F. Swinging

I. Viewing

6. Is there impact absorbant surfacing around the equipment? **+1**

7. Is the play area fenced off from the rest of the open space? **+1**

If so;

8. Are there benches within the enclosure? **+1**

9. Are there litter bins within the enclosure? **+1**

10. Are gates outward opening? **+1**

11. Are gates self closing? **+1**

12. Is there a play area notice at the entrance stating dog free, children only and emergencycontacts? **+1**

13. Is there space within the enclosure, separate from the equipped area, for informal play/ general? **+1**

14. Overall condition of play equipment (Score 1-3)

15. Is there other provision for play on site **+1**

16. If so, what? (Note condition for each feature, score 1-5)

A. MUGA

B. Interactive water play feature

C. Rebound wall

D. Skateboarding ramps

E. Youth shelter

F. Other

G. Overall condition of other play provision

17. Tick if scope for enhancement?

Site ID: 206

Site Name: Barley Lane Allotments

Primary Typology: Allotments

Section D - Active recreation / sport provision

Is this part of the site accessible?

Note - the number and condition score for each type of facility present on the site (score 1 - 3)

	No.	Score	Details (e.g. pitch surface)
1. Athletics track	<input type="text"/>	<input type="text"/>	<input type="text"/>
2. Football pitch (full size)	<input type="text"/>	<input type="text"/>	<input type="text"/>
3. Football pitch (junior)	<input type="text"/>	<input type="text"/>	<input type="text"/>
4. Rugby pitch	<input type="text"/>	<input type="text"/>	<input type="text"/>
5. Cricket pitch	<input type="text"/>	<input type="text"/>	<input type="text"/>
6. Outdoor bowls	<input type="text"/>	<input type="text"/>	<input type="text"/>
7. Other pitch	<input type="text"/>	<input type="text"/>	<input type="text"/>
8. Golf	<input type="text"/>	<input type="text"/>	<input type="text"/>
9. Other facilities	<input type="text"/>	<input type="text"/>	<input type="text"/>

Tick if scope for enhancement

Evidence of informal recreational use

10. What evidence of informal recreation was apparent at the time of the audit? **+1 each**

- a. Walking / dog walking
- b. Children's play
- c. Teenagers 'hanging out'
- d. Sitting / relaxing
- e. Desire lines
- f. Horse riding
- g. Skateboarding
- h. Cycling

i. Other:

j: Overall provision for information recreation (score 1-3):

Tick if scope for enhancement

Basic amenities / site furniture provision

+1 each	Score (1-3)	+1 each	Score (1-3)
<input type="checkbox"/> 27. Operational toilets	<input type="text"/>	<input type="checkbox"/> 35. Dog bins	<input type="text"/>
<input type="checkbox"/> 28. Disabled toilets	<input type="text"/>	<input type="checkbox"/> 36. Seating	<input type="text"/>
<input type="checkbox"/> 29. Staff office	<input type="text"/>	<input type="checkbox"/> 37. Nature trail	<input type="text"/>
<input type="checkbox"/> 30. Onsite car parking	<input type="text"/>	<input type="checkbox"/> 38. Trim trail	<input type="text"/>
<input checked="" type="checkbox"/> 31. Offsite car parking	<input type="text" value="2"/>	<input type="checkbox"/> 39. Drinking water fountain	<input type="text"/>
<input type="checkbox"/> 32. Cafe	<input type="text"/>	<input type="checkbox"/> 40. Lifebelts	<input type="text"/>
<input type="checkbox"/> 33. Community centre	<input type="text"/>	<input type="checkbox"/> 41. Public telephone	<input type="text"/>
<input type="checkbox"/> 34. Litter bins	<input type="text"/>	<input type="checkbox"/> 42. Cycle parking	<input type="text"/>

43. Other basic amenities:

Tick if scope for enhancement

Site ID: 206

Site Name: Barley Lane Allotments

Primary Typology: Allotments

Section E - Multi-Functionality

Functions	Existing	Potential
1. Water attenuation	<input type="checkbox"/>	<input type="checkbox"/>
2. Reduce air pollution	<input type="checkbox"/>	<input type="checkbox"/>
3. Reduce noise pollution	<input type="checkbox"/>	<input type="checkbox"/>
4. Biodiversity/wildlife enhancement	<input checked="" type="checkbox"/>	<input type="checkbox"/>
5. Cultural heritage	<input type="checkbox"/>	<input type="checkbox"/>
6. Visual enhancement	<input type="checkbox"/>	<input type="checkbox"/>
7. Space for people/informal recreation	<input checked="" type="checkbox"/>	<input type="checkbox"/>
8. Play	<input type="checkbox"/>	<input type="checkbox"/>
9. Food growing	<input checked="" type="checkbox"/>	<input type="checkbox"/>
10. Separation function	<input type="checkbox"/>	<input type="checkbox"/>

Site ID: 206

Site Name: Barley Lane Allotments

Primary Typology: Allotments

Quality and Value Summary

Quality Scores

Section A - Baseline Assessment

Section B - Field Assessment

Section C - Play Provision:

Section D - Active Recreation/
Sports Provision

Section E - Multi-Functionality

Overall Quality Score:

Value Scores

Section A - Baseline Assessment

Section B - Field Assessment

Section C - Play Provision:

Section D - Active Recreation/
Sports Provision

Section E - Multi-Functionality

Overall Value Score:

Site ID: 301 Site Name: Benton Play Park

Primary Typology: Parks and gardens

Section A - Survey Information

Date of audit: 12/04/2016

Time spent surveying: 15

Surveyor: SW

Survey site access: Whole site



Questions that contribute to the Quality score are in green

Questions that contribute to the Value score are in Yellow

Baseline Assessment - Site Information

Site ID: 301

Typology: Parks and gardens

Site name: Benton Play Park

Analysis Area: Gants Hill and Crossrail Corridor

Easting: 544790

Area (Ha): 0.28

Northing: 187328

Baseline Assessment - Planning Designation

National (Statutory) - Score of 3 if present

- Listed building
- Scheduled Monument
- Site of Special Scientific Interest (SSSI)
- National Nature Reserve (NNR)
- Green Belt
- Public Footpath
- AONB
- SPA
- SAC
- Ramsar
- World Heritage Site (and buffer)

Regional - Score of 2 if present

- Site of Importance for Nature Conservation (SINC)
- MOL
- Green Chain
- Regionally Important Geological and Geomorphological Site

Local - Score of 1 if present

- Conservation Area
- Local Nature Reserve
- Locally Listed Building
- Historic Landscape Archaeological Priority Zone

National (Non-statutory) - Score of 3 if present

Site ID:

301

Site Name:

Benton Play Park

Primary Typology:

Parks and gardens

- EH Register of Historic Parks and Gardens**
- Sustrans Cycle Routes**
- Within a Flood Risk Zone**

Community Involvement

Is there a 'Friends of' group for this site **+1**

Name of group:

Is there a programme of activities / events that **+1**

If so, score the quality of the events programme:

Management

Is there a full-time staff presence on site? **+1**

Has the site achieved a Green Flag award? **+3**

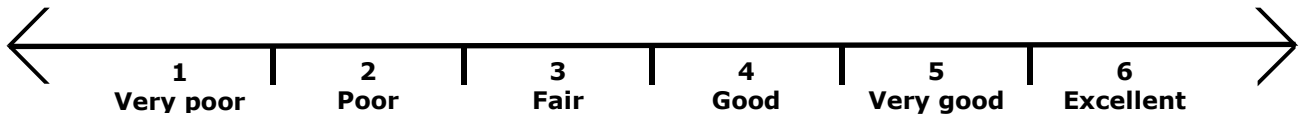
Has the site achieved a Green Pennant award? **+3**

Has the site achieved a Green Heritage award? **+3**

Site ID: 301 Site Name: Benton Play Park

Primary Typology: Parks and gardens

Section B - Field Assessment



A: Welcoming place

- 1. Welcoming:
- 2. Good and safe access:
- 3. Signage:
- 4. Equal access for all:
- 5. Site access:

B: Healthy, safe and secure

- 6. Safe equipment and facilities:
- 7. Personal security in open space:
- 8. Dog fouling:
- 9. Appropriate provision of facilities:
- 10. Quality of facilities:

C: Clean and well maintained

- 11. Litter and waste management:
- 12. Grounds maintenance and horticulture:
- 13. Building and infrastructure maintenance:

D: Sustainability

- 14. Environmental sustainability:
- 15. Waste minimisation:
- 16. Arboriculture and woodland management:

E: Conservation and heritage

- 17. Conservation of natural features, wild fauna and flora:
- 18. Conservation of landscape features:
- 19. Conservation of buildings and structures:
- 20. Structural townscape role:

F: Community involvement

- 21. Community involvement in management and development:
- 22. Appropriate provision for community:

G: Marketing

- 23. Marketing and promotion:
- 24. Provision of appropriate information:
- 25. Provision of appropriate educational / information:

H: Comments

Some worn areas of grass.

Site ID: 301

Site Name: Benton Play Park

Primary Typology: Parks and gardens

Section C - Play Provision

1. If a play area is within site, please note type (if known):

2. Is there play equipment on site?

If so;

3. How many separate items of equipment? +1 for each item

4. Which age groups are catered for? (+1 each)

A. Under 5 years B. 5 to 11 years C. Over 11 years

5. Which play activities are provided for? (+1 each)

A. Balancing D. Sliding G. Rotating J. Counting
 B. Rocking E. Social Play H. Jumping K. Touching
 C. Climbing / Agility F. Swinging I. Viewing

6. Is there impact absorbant surfacing around the equipment? +1

7. Is the play area fenced off from the rest of the open space? +1

If so;

8. Are there benches within the enclosure? +1

9. Are there litter bins within the enclosure? +1

10. Are gates outward opening? +1

11. Are gates self closing? +1

12. Is there a play area notice at the entrance stating dog free, children only and emergencycontacts? +1

13. Is there space within the enclosure, separate from the equipped area, for informal play/ general? +1

14. Overall condition of play equipment (Score 1-3)

15. Is there other provision for play on site +1

16. If so, what? (Note condition for each feature, score 1-5)

A. MUGA

B. Interactive water play feature

C. Rebound wall

D. Skateboarding ramps

E. Youth shelter

F. Other

G. Overall condition of other play provision

17. Tick if scope for enhancement?

Site ID: 301

Site Name: Benton Play Park

Primary Typology: Parks and gardens

Section D - Active recreation / sport provision

Is this part of the site accessible?

Note - the number and condition score for each type of facility present on the site (score 1 - 3)

	No.	Score	Details (e.g. pitch surface)
1. Athletics track			
2. Football pitch (full size)			
3. Football pitch (junior)	1	3	hard court
4. Rugby pitch			
5. Cricket pitch			
6. Outdoor bowls			
7. Other pitch			
8. Golf			
9. Other facilities			

Tick if scope for enhancement

Evidence of informal recreational use

10. What evidence of informal recreation was apparent at the time of the audit? **+1 each**

- | | |
|--|---|
| <input checked="" type="checkbox"/> a. Walking / dog walking | <input type="checkbox"/> e. Desire lines |
| <input checked="" type="checkbox"/> b. Children's play | <input type="checkbox"/> f. Horse riding |
| <input checked="" type="checkbox"/> c. Teenagers 'hanging out' | <input type="checkbox"/> g. Skateboarding |
| <input checked="" type="checkbox"/> d. Sitting / relaxing | <input type="checkbox"/> h. Cycling |

i. Other:

j: Overall provision for information recreation (score 1-3):

Tick if scope for enhancement

Basic amenities / site furniture provision

+1 each	Score (1-3)	+1 each	Score (1-3)
<input type="checkbox"/> 27. Operational toilets		<input type="checkbox"/> 35. Dog bins	
<input type="checkbox"/> 28. Disabled toilets		<input type="checkbox"/> 36. Seating	3
<input type="checkbox"/> 29. Staff office		<input type="checkbox"/> 37. Nature trail	
<input type="checkbox"/> 30. Onsite car parking	3	<input type="checkbox"/> 38. Trim trail	3
<input type="checkbox"/> 31. Offsite car parking	2	<input type="checkbox"/> 39. Drinking water fountain	
<input type="checkbox"/> 32. Cafe		<input type="checkbox"/> 40. Lifebelts	
<input type="checkbox"/> 33. Community centre		<input type="checkbox"/> 41. Public telephone	
<input type="checkbox"/> 34. Litter bins	3	<input type="checkbox"/> 42. Cycle parking	3

43. Other basic amenities:

Tick if scope for enhancement

Site ID: 301

Site Name: Benton Play Park

Primary Typology: Parks and gardens

Section E - Multi-Functionality

Functions	Existing	Potential
1. Water attenuation	<input type="checkbox"/>	<input type="checkbox"/>
2. Reduce air pollution	<input type="checkbox"/>	<input type="checkbox"/>
3. Reduce noise pollution	<input type="checkbox"/>	<input type="checkbox"/>
4. Biodiversity/wildlife enhancement	<input type="checkbox"/>	<input type="checkbox"/>
5. Cultural heritage	<input type="checkbox"/>	<input type="checkbox"/>
6. Visual enhancement	<input checked="" type="checkbox"/>	<input type="checkbox"/>
7. Space for people/informal recreation	<input checked="" type="checkbox"/>	<input type="checkbox"/>
8. Play	<input checked="" type="checkbox"/>	<input type="checkbox"/>
9. Food growing	<input type="checkbox"/>	<input type="checkbox"/>
10. Separation function	<input checked="" type="checkbox"/>	<input type="checkbox"/>

Site ID: 301 Site Name: Benton Play Park

Primary Typology: Parks and gardens

Quality and Value Summary

Quality Scores

Section A - Baseline Assessment

Section B - Field Assessment

Section C - Play Provision:

Section D - Active Recreation/
Sports Provision

Section E - Multi-Functionality

Overall Quality Score:

Value Scores

Section A - Baseline Assessment

Section B - Field Assessment

Section C - Play Provision:

Section D - Active Recreation/
Sports Provision

Section E - Multi-Functionality

Overall Value Score:

Site ID: 302 Site Name: PDSA Cemetery for Animals

Primary Typology: Cemeteries and churchyards

Section A - Survey Information

Date of audit: 11/04/2016

Time spent surveying: 10mins

Surveyor: TB

Survey site access: No access



Questions that contribute to the Quality score are in green

Questions that contribute to the Value score are in Yellow

Baseline Assessment - Site Information

Site ID: 302

Typology: Cemeteries and churchyards

Site name: PDSA Cemetery for Animals

Analysis Area: South Woodford

Easting: 541931

Area (Ha): 0.39

Northing: 189621

Baseline Assessment - Planning Designation

National (Statutory) - Score of 3 if present

- Listed building
- Scheduled Monument
- Site of Special Scientific Interest (SSSI)
- National Nature Reserve (NNR)
- Green Belt
- Public Footpath
- AONB
- SPA
- SAC
- Ramsar
- World Heritage Site (and buffer)

Regional - Score of 2 if present

- Site of Importance for Nature Conservation (SINC)
- MOL
- Green Chain
- Regionally Important Geological and Geomorphological Site

Local - Score of 1 if present

- Conservation Area
- Local Nature Reserve
- Locally Listed Building
- Historic Landscape Archaeological Priority Zone

National (Non-statutory) - Score of 3 if present

Site ID: 302

Site Name: PDSA Cemetery for Animals

Primary Typology: Cemeteries and churchyards

EH Register of Historic Parks and Gardens

Sustrans Cycle Routes

Within a Flood Risk Zone

Community Involvement

Is there a 'Friends of' group for this site +1

Name of group:

Is there a programme of activities / events that +1

If so, score the quality of the events programme:

Management

Is there a full-time staff presence on site? +1

Has the site achieved a Green Flag award? +3

Has the site achieved a Green Pennant award? +3

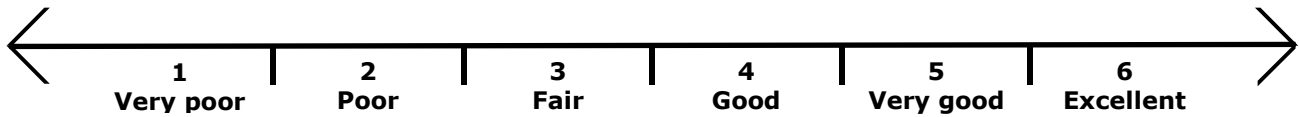
Has the site achieved a Green Heritage award? +3

Site ID: 302

Site Name: PDSA Cemetery for Animals

Primary Typology: Cemeteries and churchyards

Section B - Field Assessment



A: Welcoming place

- 1. Welcoming:
- 2. Good and safe access:
- 3. Signage:
- 4. Equal access for all:
- 5. Site access:

B: Healthy, safe and secure

- 6. Safe equipment and facilities:
- 7. Personal security in open space:
- 8. Dog fouling:
- 9. Appropriate provision of facilities:
- 10. Quality of facilities:

C: Clean and well maintained

- 11. Litter and waste management:
- 12. Grounds maintenance and horticulture:
- 13. Building and infrastructure maintenance:

D: Sustainability

- 14. Environmental sustainability:
- 15. Waste minimisation:
- 16. Arboriculture and woodland management:

E: Conservation and heritage

- 17. Conservation of natural features, wild fauna and flora:
- 18. Conservation of landscape features:
- 19. Conservation of buildings and structures:
- 20. Structural townscape role:

F: Community involvement

- 21. Community involvement in management and development:
- 22. Appropriate provision for community:

G: Marketing

- 23. Marketing and promotion:
- 24. Provision of appropriate information:
- 25. Provision of appropriate educational / information:

H: Comments

Site ID: 302

Site Name: PDSA Cemetery for Animals

Primary Typology: Cemeteries and churchyards

Section C - Play Provision

1. If a play area is within site, please note type (if known):

2. Is there play equipment on site?

If so;

3. How many separate items of equipment? **+1 for each item**

4. Which age groups are catered for? (+1 each)

A. Under 5 years

B. 5 to 11 years

C. Over 11 years

5. Which play activities are provided for? (+1 each)

A. Balancing

D. Sliding

G. Rotating

J. Counting

B. Rocking

E. Social Play

H. Jumping

K. Touching

C. Climbing / Agility

F. Swinging

I. Viewing

6. Is there impact absorbant surfacing around the equipment? **+1**

7. Is the play area fenced off from the rest of the open space? **+1**

If so;

8. Are there benches within the enclosure? **+1**

9. Are there litter bins within the enclosure? **+1**

10. Are gates outward opening? **+1**

11. Are gates self closing? **+1**

12. Is there a play area notice at the entrance stating dog free, children only and emergencycontacts? **+1**

13. Is there space within the enclosure, separate from the equipped area, for informal play/ general? **+1**

14. Overall condition of play equipment (Score 1-3)

15. Is there other provision for play on site **+1**

16. If so, what? (Note condition for each feature, score 1-5)

A. MUGA

B. Interactive water play feature

C. Rebound wall

D. Skateboarding ramps

E. Youth shelter

F. Other

G. Overall condition of other play provision

17. Tick if scope for enhancement?

Site ID: 302

Site Name: PDSA Cemetery for Animals

Primary Typology: Cemeteries and churchyards

Section D - Active recreation / sport provision

Is this part of the site accessible?

Note - the number and condition score for each type of facility present on the site (score 1 - 3)

	No.	Score	Details (e.g. pitch surface)
1. Athletics track	<input type="text"/>	<input type="text"/>	<input type="text"/>
2. Football pitch (full size)	<input type="text"/>	<input type="text"/>	<input type="text"/>
3. Football pitch (junior)	<input type="text"/>	<input type="text"/>	<input type="text"/>
4. Rugby pitch	<input type="text"/>	<input type="text"/>	<input type="text"/>
5. Cricket pitch	<input type="text"/>	<input type="text"/>	<input type="text"/>
6. Outdoor bowls	<input type="text"/>	<input type="text"/>	<input type="text"/>
7. Other pitch	<input type="text"/>	<input type="text"/>	<input type="text"/>
8. Golf	<input type="text"/>	<input type="text"/>	<input type="text"/>
9. Other facilities	<input type="text"/>	<input type="text"/>	<input type="text"/>

Tick if scope for enhancement

Evidence of informal recreational use

10. What evidence of informal recreation was apparent at the time of the audit? **+1 each**

- a. Walking / dog walking
- b. Children's play
- c. Teenagers 'hanging out'
- d. Sitting / relaxing
- e. Desire lines
- f. Horse riding
- g. Skateboarding
- h. Cycling

i. Other:

j: Overall provision for information recreation (score 1-3):

Tick if scope for enhancement

Basic amenities / site furniture provision

+1 each	Score (1-3)	+1 each	Score (1-3)
<input type="checkbox"/> 27. Operational toilets	<input type="text"/>	<input type="checkbox"/> 35. Dog bins	<input type="text"/>
<input type="checkbox"/> 28. Disabled toilets	<input type="text"/>	<input type="checkbox"/> 36. Seating	<input type="text"/>
<input type="checkbox"/> 29. Staff office	<input type="text"/>	<input type="checkbox"/> 37. Nature trail	<input type="text"/>
<input type="checkbox"/> 30. Onsite car parking	<input type="text"/>	<input type="checkbox"/> 38. Trim trail	<input type="text"/>
<input type="checkbox"/> 31. Offsite car parking	<input type="text"/>	<input type="checkbox"/> 39. Drinking water fountain	<input type="text"/>
<input type="checkbox"/> 32. Cafe	<input type="text"/>	<input type="checkbox"/> 40. Lifebelts	<input type="text"/>
<input type="checkbox"/> 33. Community centre	<input type="text"/>	<input type="checkbox"/> 41. Public telephone	<input type="text"/>
<input type="checkbox"/> 34. Litter bins	<input type="text"/>	<input type="checkbox"/> 42. Cycle parking	<input type="text"/>

43. Other basic amenities:

Tick if scope for enhancement

Site ID: 302

Site Name: PDSA Cemetery for Animals

Primary Typology: Cemeteries and churchyards

Section E - Multi-Functionality

Functions	Existing	Potential
1. Water attenuation	<input type="checkbox"/>	<input type="checkbox"/>
2. Reduce air pollution	<input type="checkbox"/>	<input type="checkbox"/>
3. Reduce noise pollution	<input type="checkbox"/>	<input type="checkbox"/>
4. Biodiversity/wildlife enhancement	<input type="checkbox"/>	<input type="checkbox"/>
5. Cultural heritage	<input type="checkbox"/>	<input type="checkbox"/>
6. Visual enhancement	<input type="checkbox"/>	<input type="checkbox"/>
7. Space for people/informal recreation	<input type="checkbox"/>	<input type="checkbox"/>
8. Play	<input type="checkbox"/>	<input type="checkbox"/>
9. Food growing	<input type="checkbox"/>	<input type="checkbox"/>
10. Separation function	<input type="checkbox"/>	<input type="checkbox"/>

Site ID: 302

Site Name: PDSA Cemetery for Animals

Primary Typology: Cemeteries and churchyards

Quality and Value Summary

Quality Scores

Section A - Baseline Assessment

Section B - Field Assessment

Section C - Play Provision:

Section D - Active Recreation/
Sports Provision

Section E - Multi-Functionality

Overall Quality Score:

Value Scores

Section A - Baseline Assessment

Section B - Field Assessment

Section C - Play Provision:

Section D - Active Recreation/
Sports Provision

Section E - Multi-Functionality

Overall Value Score:

Site ID: 303

Site Name: Wanstead Rugby Club Sports Ground

Primary Typology: Outdoor sports facilities

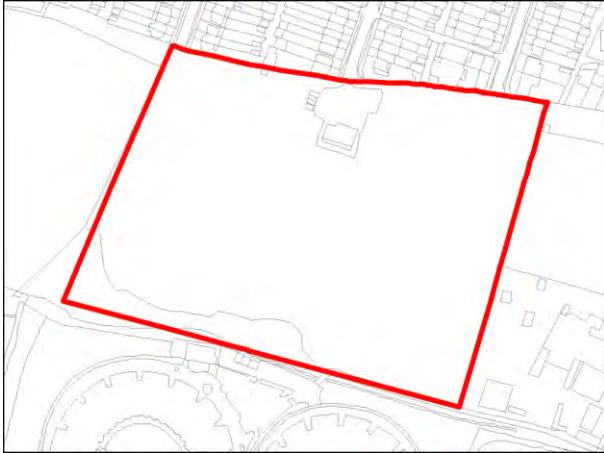
Section A - Survey Information

Date of audit: 08/04/2016

Time spent surveying: 1.0hours

Surveyor: TB

Survey site access: Part site



Questions that contribute to the Quality score are in green

Questions that contribute to the Value score are in Yellow

Baseline Assessment - Site Information

Site ID: 303

Typology: Outdoor sports facilities

Site name: Wanstead Rugby Club Sports Ground

Analysis Area: South Woodford

Easting: 542031

Area (Ha): 4.07

Northing: 190773

Baseline Assessment - Planning Designation

National (Statutory) - Score of 3 if present

- Listed building
- Scheduled Monument
- Site of Special Scientific Interest (SSSI)
- National Nature Reserve (NNR)
- Green Belt
- Public Footpath
- AONB
- SPA
- SAC
- Ramsar
- World Heritage Site (and buffer)

Regional - Score of 2 if present

- Site of Importance for Nature Conservation (SINC)
- MOL
- Green Chain
- Regionally Important Geological and Geomorphological Site

Local - Score of 1 if present

- Conservation Area
- Local Nature Reserve
- Locally Listed Building
- Historic Landscape Archaeological Priority Zone

National (Non-statutory) - Score of 3 if present

Site ID: 303

Site Name: Wanstead Rugby Club Sports Ground

Primary Typology: Outdoor sports facilities

- EH Register of Historic Parks and Gardens
- Sustrans Cycle Routes
- Within a Flood Risk Zone

Community Involvement

Is there a 'Friends of' group for this site +1

Name of group:

Is there a programme of activities / events that +1

If so, score the quality of the events programme:

Management

Is there a full-time staff presence on site? +1

Has the site achieved a Green Flag award? +3

Has the site achieved a Green Pennant award? +3

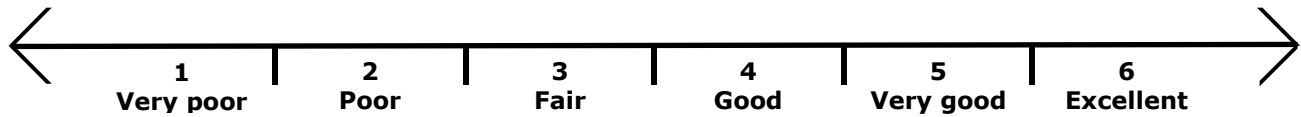
Has the site achieved a Green Heritage award? +3

Site ID: 303

Site Name: Wanstead Rugby Club Sports Ground

Primary Typology: Outdoor sports facilities

Section B - Field Assessment



A: Welcoming place

- 1. Welcoming:
- 2. Good and safe access:
- 3. Signage:
- 4. Equal access for all:
- 5. Site access:

B: Healthy, safe and secure

- 6. Safe equipment and facilities:
- 7. Personal security in open space:
- 8. Dog fouling:
- 9. Appropriate provision of facilities:
- 10. Quality of facilities:

C: Clean and well maintained

- 11. Litter and waste management:
- 12. Grounds maintenance and horticulture:
- 13. Building and infrastructure maintenance:

D: Sustainability

- 14. Environmental sustainability:
- 15. Waste minimisation:
- 16. Arboriculture and woodland management:

E: Conservation and heritage

- 17. Conservation of natural features, wild fauna and flora:
- 18. Conservation of landscape features:
- 19. Conservation of buildings and structures:
- 20. Structural townscape role:

F: Community involvement

- 21. Community involvement in management and development:
- 22. Appropriate provision for community:

G: Marketing

- 23. Marketing and promotion:
- 24. Provision of appropriate information:
- 25. Provision of appropriate educational / information:

H: Comments

The site is divided into several parts; rugby pitches, cricket club, private nature reserve and fishing lakes

Site ID: 303

Site Name: Wanstead Rugby Club Sports Ground

Primary Typology: Outdoor sports facilities

Section C - Play Provision

1. If a play area is within site, please note type (if known):

2. Is there play equipment on site?

If so;

3. How many separate items of equipment? **+1 for each item**

4. Which age groups are catered for? (+1 each)

A. Under 5 years

B. 5 to 11 years

C. Over 11 years

5. Which play activities are provided for? (+1 each)

A. Balancing

D. Sliding

G. Rotating

J. Counting

B. Rocking

E. Social Play

H. Jumping

K. Touching

C. Climbing / Agility

F. Swinging

I. Viewing

6. Is there impact absorbant surfacing around the equipment? **+1**

7. Is the play area fenced off from the rest of the open space? **+1**

If so;

8. Are there benches within the enclosure? **+1**

9. Are there litter bins within the enclosure? **+1**

10. Are gates outward opening? **+1**

11. Are gates self closing? **+1**

12. Is there a play area notice at the entrance stating dog free, children only and emergencycontacts? **+1**

13. Is there space within the enclosure, separate from the equipped area, for informal play/ general? **+1**

14. Overall condition of play equipment (Score 1-3)

15. Is there other provision for play on site **+1**

16. If so, what? (Note condition for each feature, score 1-5)

A. MUGA

B. Interactive water play feature

C. Rebound wall

D. Skateboarding ramps

E. Youth shelter

F. Other

G. Overall condition of other play provision

17. Tick if scope for enhancement?

Site ID: 303

Site Name: Wanstead Rugby Club Sports Ground

Primary Typology: Outdoor sports facilities

Section D - Active recreation / sport provision

Is this part of the site accessible?

Note - the number and condition score for each type of facility present on the site (score 1 - 3)

	No.	Score	Details (e.g. pitch surface)
1. Athletics track	<input type="text"/>	<input type="text"/>	<input type="text"/>
2. Football pitch (full size)	<input type="text"/>	<input type="text"/>	<input type="text"/>
3. Football pitch (junior)	<input type="text"/>	<input type="text"/>	<input type="text"/>
4. Rugby pitch	<input type="text" value="4"/>	<input type="text" value="2"/>	flood lights on main pitch
5. Cricket pitch	<input type="text"/>	<input type="text"/>	<input type="text"/>
6. Outdoor bowls	<input type="text"/>	<input type="text"/>	<input type="text"/>
7. Other pitch	<input type="text"/>	<input type="text"/>	<input type="text"/>
8. Golf	<input type="text"/>	<input type="text"/>	<input type="text"/>
9. Other facilities	<input type="text"/>	<input type="text"/>	<input type="text"/>

Tick if scope for enhancement

Evidence of informal recreational use

10. What evidence of informal recreation was apparent at the time of the audit? **+1 each**

- | | |
|--|---|
| <input checked="" type="checkbox"/> a. Walking / dog walking | <input type="checkbox"/> e. Desire lines |
| <input type="checkbox"/> b. Children's play | <input type="checkbox"/> f. Horse riding |
| <input type="checkbox"/> c. Teenagers 'hanging out' | <input type="checkbox"/> g. Skateboarding |
| <input type="checkbox"/> d. Sitting / relaxing | <input type="checkbox"/> h. Cycling |

i. Other:

j: Overall provision for information recreation (score 1-3):

Tick if scope for enhancement

Basic amenities / site furniture provision

+1 each	Score (1-3)	+1 each	Score (1-3)
<input checked="" type="checkbox"/> 27. Operational toilets	<input type="text" value="2"/>	<input checked="" type="checkbox"/> 35. Dog bins	<input type="text" value="1"/>
<input type="checkbox"/> 28. Disabled toilets	<input type="text"/>	<input type="checkbox"/> 36. Seating	<input type="text"/>
<input checked="" type="checkbox"/> 29. Staff office	<input type="text" value="2"/>	<input type="checkbox"/> 37. Nature trail	<input type="text"/>
<input checked="" type="checkbox"/> 30. Onsite car parking	<input type="text" value="2"/>	<input type="checkbox"/> 38. Trim trail	<input type="text"/>
<input checked="" type="checkbox"/> 31. Offsite car parking	<input type="text" value="1"/>	<input type="checkbox"/> 39. Drinking water fountain	<input type="text"/>
<input checked="" type="checkbox"/> 32. Cafe	<input type="text" value="1"/>	<input type="checkbox"/> 40. Lifebelts	<input type="text"/>
<input type="checkbox"/> 33. Community centre	<input type="text"/>	<input type="checkbox"/> 41. Public telephone	<input type="text"/>
<input checked="" type="checkbox"/> 34. Litter bins	<input type="text" value="1"/>	<input type="checkbox"/> 42. Cycle parking	<input type="text"/>

43. Other basic amenities:

Tick if scope for enhancement

Site ID: 303

Site Name: Wanstead Rugby Club Sports Ground

Primary Typology: Outdoor sports facilities

Section E - Multi-Functionality

Functions	Existing	Potential
1. Water attenuation	<input checked="" type="checkbox"/>	<input checked="" type="checkbox"/>
2. Reduce air pollution	<input checked="" type="checkbox"/>	<input checked="" type="checkbox"/>
3. Reduce noise pollution	<input type="checkbox"/>	<input checked="" type="checkbox"/>
4. Biodiversity/wildlife enhancement	<input checked="" type="checkbox"/>	<input checked="" type="checkbox"/>
5. Cultural heritage	<input type="checkbox"/>	<input type="checkbox"/>
6. Visual enhancement	<input type="checkbox"/>	<input checked="" type="checkbox"/>
7. Space for people/informal recreation	<input checked="" type="checkbox"/>	<input checked="" type="checkbox"/>
8. Play	<input type="checkbox"/>	<input checked="" type="checkbox"/>
9. Food growing	<input type="checkbox"/>	<input checked="" type="checkbox"/>
10. Separation function	<input type="checkbox"/>	<input checked="" type="checkbox"/>

Site ID: 303

Site Name: Wanstead Rugby Club Sports Ground

Primary Typology: Outdoor sports facilities

Quality and Value Summary

Quality Scores

Section A - Baseline Assessment

Section B - Field Assessment

Section C - Play Provision:

Section D - Active Recreation/
Sports Provision

Section E - Multi-Functionality

Overall Quality Score:

Value Scores

Section A - Baseline Assessment

Section B - Field Assessment

Section C - Play Provision:

Section D - Active Recreation/
Sports Provision

Section E - Multi-Functionality

Overall Value Score:

Site ID: 304

Site Name: Wanstead Rugby Club Sports Ground

Primary Typology: Outdoor sports facilities

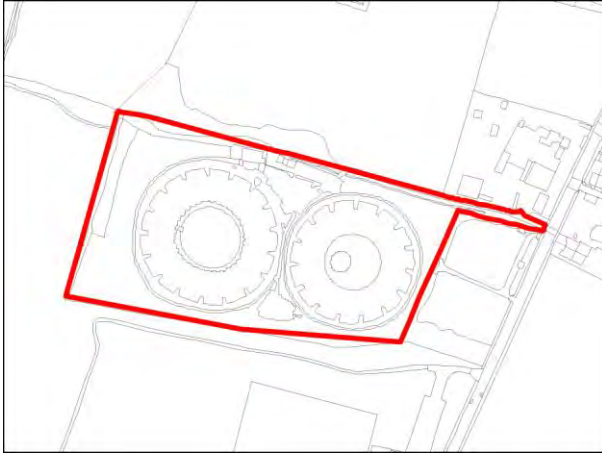
Section A - Survey Information

Date of audit: 08/04/2016

Time spent surveying: 1.0hours

Surveyor: TB

Survey site access: Part site



Questions that contribute to the Quality score are in green

Questions that contribute to the Value score are in Yellow

Baseline Assessment - Site Information

Site ID: 304

Typology: Outdoor sports facilities

Site name: Wanstead Rugby Club Sports Ground

Analysis Area: South Woodford

Easting: 542031

Area (Ha): 4.06

Northing: 190773

Baseline Assessment - Planning Designation

National (Statutory) - Score of 3 if present

- Listed building
- Scheduled Monument
- Site of Special Scientific Interest (SSSI)
- National Nature Reserve (NNR)
- Green Belt
- Public Footpath
- AONB
- SPA
- SAC
- Ramsar
- World Heritage Site (and buffer)

Regional - Score of 2 if present

- Site of Importance for Nature Conservation (SINC)
- MOL
- Green Chain
- Regionally Important Geological and Geomorphological Site

Local - Score of 1 if present

- Conservation Area
- Local Nature Reserve
- Locally Listed Building
- Historic Landscape Archaeological Priority Zone

National (Non-statutory) - Score of 3 if present

Site ID: 304

Site Name: Wanstead Rugby Club Sports Ground

Primary Typology: Outdoor sports facilities

- EH Register of Historic Parks and Gardens
- Sustrans Cycle Routes
- Within a Flood Risk Zone

Community Involvement

Is there a 'Friends of' group for this site +1

Name of group:

Is there a programme of activities / events that +1

If so, score the quality of the events programme:

Management

Is there a full-time staff presence on site? +1

Has the site achieved a Green Flag award? +3

Has the site achieved a Green Pennant award? +3

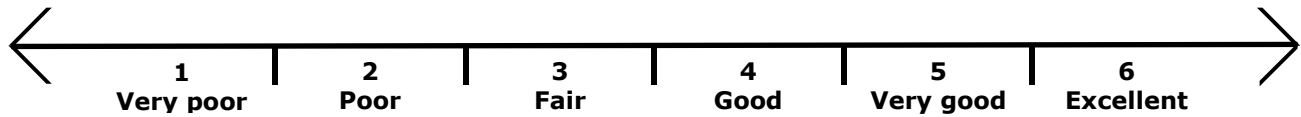
Has the site achieved a Green Heritage award? +3

Site ID: 304

Site Name: Wanstead Rugby Club Sports Ground

Primary Typology: Outdoor sports facilities

Section B - Field Assessment



A: Welcoming place

- 1. Welcoming:
- 2. Good and safe access:
- 3. Signage:
- 4. Equal access for all:
- 5. Site access:

B: Healthy, safe and secure

- 6. Safe equipment and facilities:
- 7. Personal security in open space:
- 8. Dog fouling:
- 9. Appropriate provision of facilities:
- 10. Quality of facilities:

C: Clean and well maintained

- 11. Litter and waste management:
- 12. Grounds maintenance and horticulture:
- 13. Building and infrastructure maintenance:

D: Sustainability

- 14. Environmental sustainability:
- 15. Waste minimisation:
- 16. Arboriculture and woodland management:

E: Conservation and heritage

- 17. Conservation of natural features, wild fauna and flora:
- 18. Conservation of landscape features:
- 19. Conservation of buildings and structures:
- 20. Structural townscape role:

F: Community involvement

- 21. Community involvement in management and development:
- 22. Appropriate provision for community:

G: Marketing

- 23. Marketing and promotion:
- 24. Provision of appropriate information:
- 25. Provision of appropriate educational / information:

H: Comments

The site is divided into several parts; rugby pitches, cricket club, private nature reserve and fishing lakes

Site ID: 304

Site Name: Wanstead Rugby Club Sports Ground

Primary Typology: Outdoor sports facilities

Section C - Play Provision

1. If a play area is within site, please note type (if known):

2. Is there play equipment on site?

If so;

3. How many separate items of equipment? **+1 for each item**

4. Which age groups are catered for? (+1 each)

A. Under 5 years

B. 5 to 11 years

C. Over 11 years

5. Which play activities are provided for? (+1 each)

A. Balancing

D. Sliding

G. Rotating

J. Counting

B. Rocking

E. Social Play

H. Jumping

K. Touching

C. Climbing / Agility

F. Swinging

I. Viewing

6. Is there impact absorbant surfacing around the equipment? **+1**

7. Is the play area fenced off from the rest of the open space? **+1**

If so;

8. Are there benches within the enclosure? **+1**

9. Are there litter bins within the enclosure? **+1**

10. Are gates outward opening? **+1**

11. Are gates self closing? **+1**

12. Is there a play area notice at the entrance stating dog free, children only and emergencycontacts? **+1**

13. Is there space within the enclosure, separate from the equipped area, for informal play/ general? **+1**

14. Overall condition of play equipment (Score 1-3)

15. Is there other provision for play on site **+1**

16. If so, what? (Note condition for each feature, score 1-5)

A. MUGA

B. Interactive water play feature

C. Rebound wall

D. Skateboarding ramps

E. Youth shelter

F. Other

G. Overall condition of other play provision

17. Tick if scope for enhancement?

Site ID: 304

Site Name: Wanstead Rugby Club Sports Ground

Primary Typology: Outdoor sports facilities

Section D - Active recreation / sport provision

Is this part of the site accessible?

Note - the number and condition score for each type of facility present on the site (score 1 - 3)

	No.	Score	Details (e.g. pitch surface)
1. Athletics track	<input type="text"/>	<input type="text"/>	<input type="text"/>
2. Football pitch (full size)	<input type="text"/>	<input type="text"/>	<input type="text"/>
3. Football pitch (junior)	<input type="text"/>	<input type="text"/>	<input type="text"/>
4. Rugby pitch	<input type="text" value="4"/>	<input type="text" value="2"/>	flood lights on main pitch
5. Cricket pitch	<input type="text"/>	<input type="text"/>	<input type="text"/>
6. Outdoor bowls	<input type="text"/>	<input type="text"/>	<input type="text"/>
7. Other pitch	<input type="text"/>	<input type="text"/>	<input type="text"/>
8. Golf	<input type="text"/>	<input type="text"/>	<input type="text"/>
9. Other facilities	<input type="text"/>	<input type="text"/>	<input type="text"/>

Tick if scope for enhancement

Evidence of informal recreational use

10. What evidence of informal recreation was apparent at the time of the audit? **+1 each**

- | | |
|--|---|
| <input checked="" type="checkbox"/> a. Walking / dog walking | <input type="checkbox"/> e. Desire lines |
| <input type="checkbox"/> b. Children's play | <input type="checkbox"/> f. Horse riding |
| <input type="checkbox"/> c. Teenagers 'hanging out' | <input type="checkbox"/> g. Skateboarding |
| <input type="checkbox"/> d. Sitting / relaxing | <input type="checkbox"/> h. Cycling |

i. Other:

j: Overall provision for information recreation (score 1-3):

Tick if scope for enhancement

Basic amenities / site furniture provision

+1 each	Score (1-3)	+1 each	Score (1-3)
<input checked="" type="checkbox"/> 27. Operational toilets	<input type="text" value="2"/>	<input checked="" type="checkbox"/> 35. Dog bins	<input type="text" value="1"/>
<input type="checkbox"/> 28. Disabled toilets	<input type="text"/>	<input type="checkbox"/> 36. Seating	<input type="text"/>
<input checked="" type="checkbox"/> 29. Staff office	<input type="text" value="2"/>	<input type="checkbox"/> 37. Nature trail	<input type="text"/>
<input checked="" type="checkbox"/> 30. Onsite car parking	<input type="text" value="2"/>	<input type="checkbox"/> 38. Trim trail	<input type="text"/>
<input checked="" type="checkbox"/> 31. Offsite car parking	<input type="text" value="1"/>	<input type="checkbox"/> 39. Drinking water fountain	<input type="text"/>
<input checked="" type="checkbox"/> 32. Cafe	<input type="text" value="1"/>	<input type="checkbox"/> 40. Lifebelts	<input type="text"/>
<input type="checkbox"/> 33. Community centre	<input type="text"/>	<input type="checkbox"/> 41. Public telephone	<input type="text"/>
<input checked="" type="checkbox"/> 34. Litter bins	<input type="text" value="1"/>	<input type="checkbox"/> 42. Cycle parking	<input type="text"/>

43. Other basic amenities:

Tick if scope for enhancement

Site ID: 304

Site Name: Wanstead Rugby Club Sports Ground

Primary Typology: Outdoor sports facilities

Section E - Multi-Functionality

Functions	Existing	Potential
1. Water attenuation	<input checked="" type="checkbox"/>	<input checked="" type="checkbox"/>
2. Reduce air pollution	<input checked="" type="checkbox"/>	<input checked="" type="checkbox"/>
3. Reduce noise pollution	<input type="checkbox"/>	<input checked="" type="checkbox"/>
4. Biodiversity/wildlife enhancement	<input checked="" type="checkbox"/>	<input checked="" type="checkbox"/>
5. Cultural heritage	<input type="checkbox"/>	<input type="checkbox"/>
6. Visual enhancement	<input type="checkbox"/>	<input checked="" type="checkbox"/>
7. Space for people/informal recreation	<input checked="" type="checkbox"/>	<input checked="" type="checkbox"/>
8. Play	<input type="checkbox"/>	<input checked="" type="checkbox"/>
9. Food growing	<input type="checkbox"/>	<input checked="" type="checkbox"/>
10. Separation function	<input type="checkbox"/>	<input checked="" type="checkbox"/>

Site ID: 304

Site Name: Wanstead Rugby Club Sports Ground

Primary Typology: Outdoor sports facilities

Quality and Value Summary

Quality Scores

Section A - Baseline Assessment

Section B - Field Assessment

Section C - Play Provision:

Section D - Active Recreation/
Sports Provision

Section E - Multi-Functionality

Overall Quality Score:

Value Scores

Section A - Baseline Assessment

Section B - Field Assessment

Section C - Play Provision:

Section D - Active Recreation/
Sports Provision

Section E - Multi-Functionality

Overall Value Score: