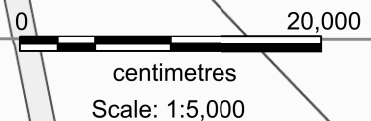
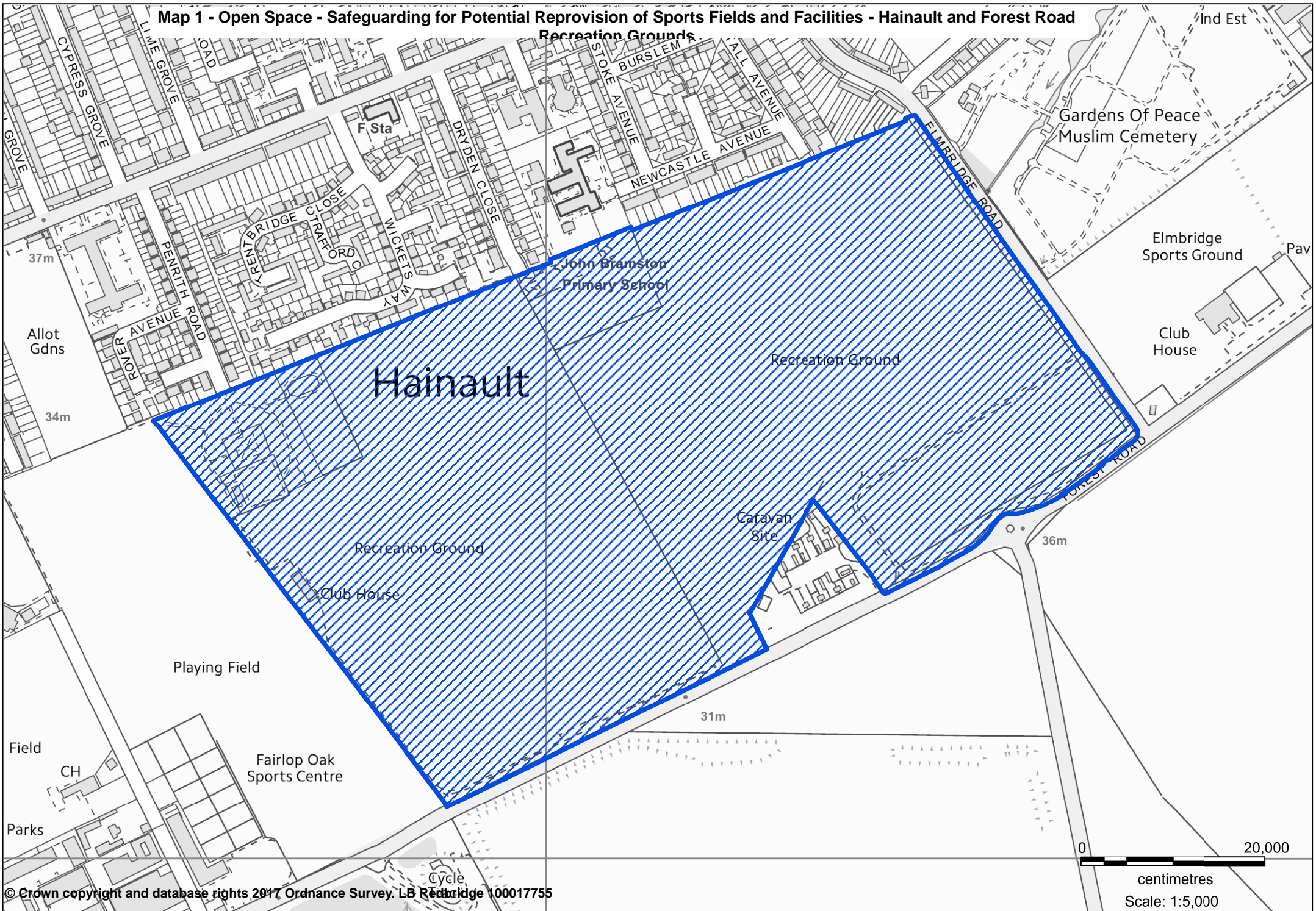
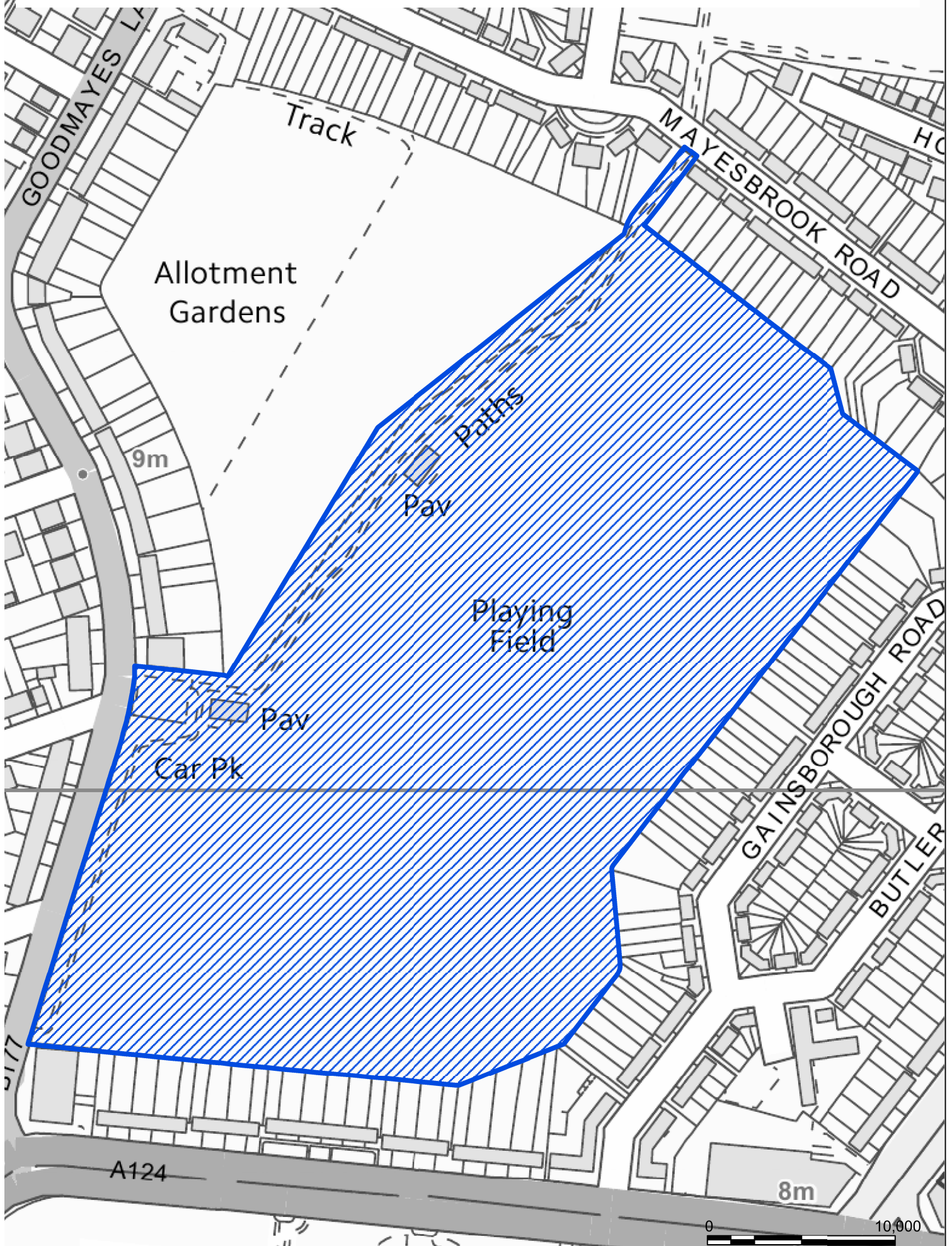


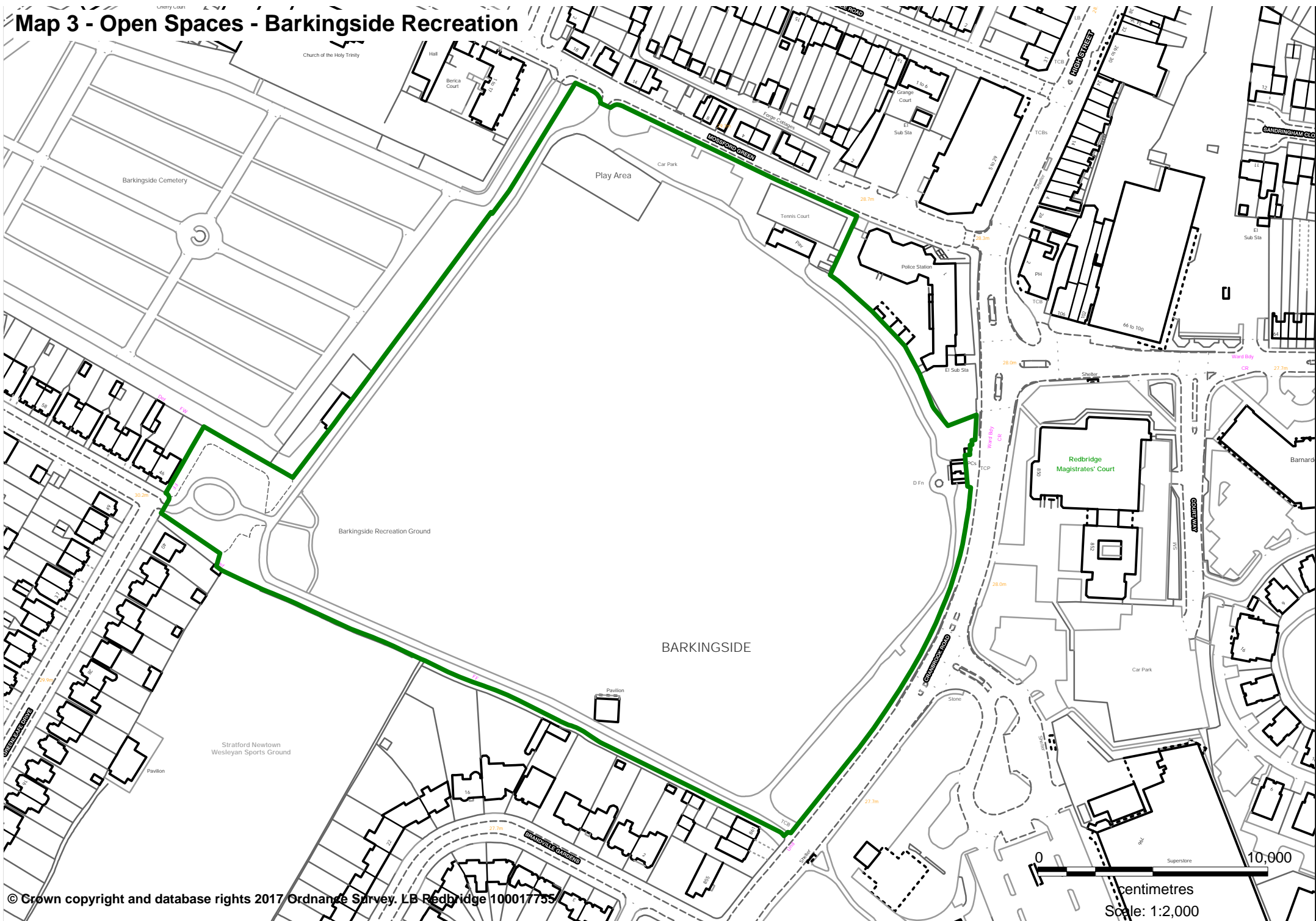
Map 1 - Open Space - Safeguarding for Potential Reversion of Sports Fields and Facilities - Hainault and Forest Road Recreation Grounds



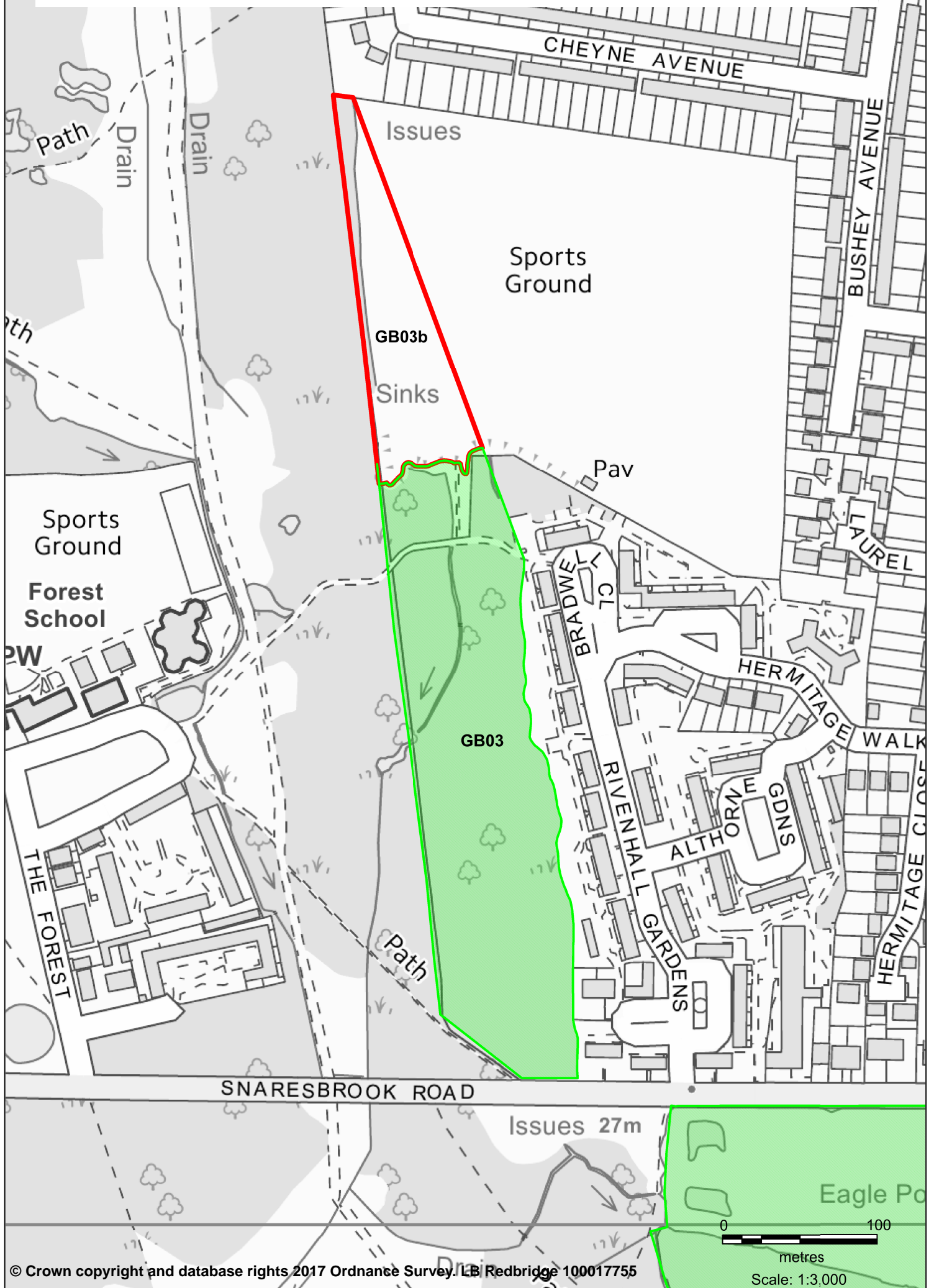
Map 2 - Open Space - Safeguarding for Potential Reprovision of Sports Fields and Facilities - Goodmayes Park Extension



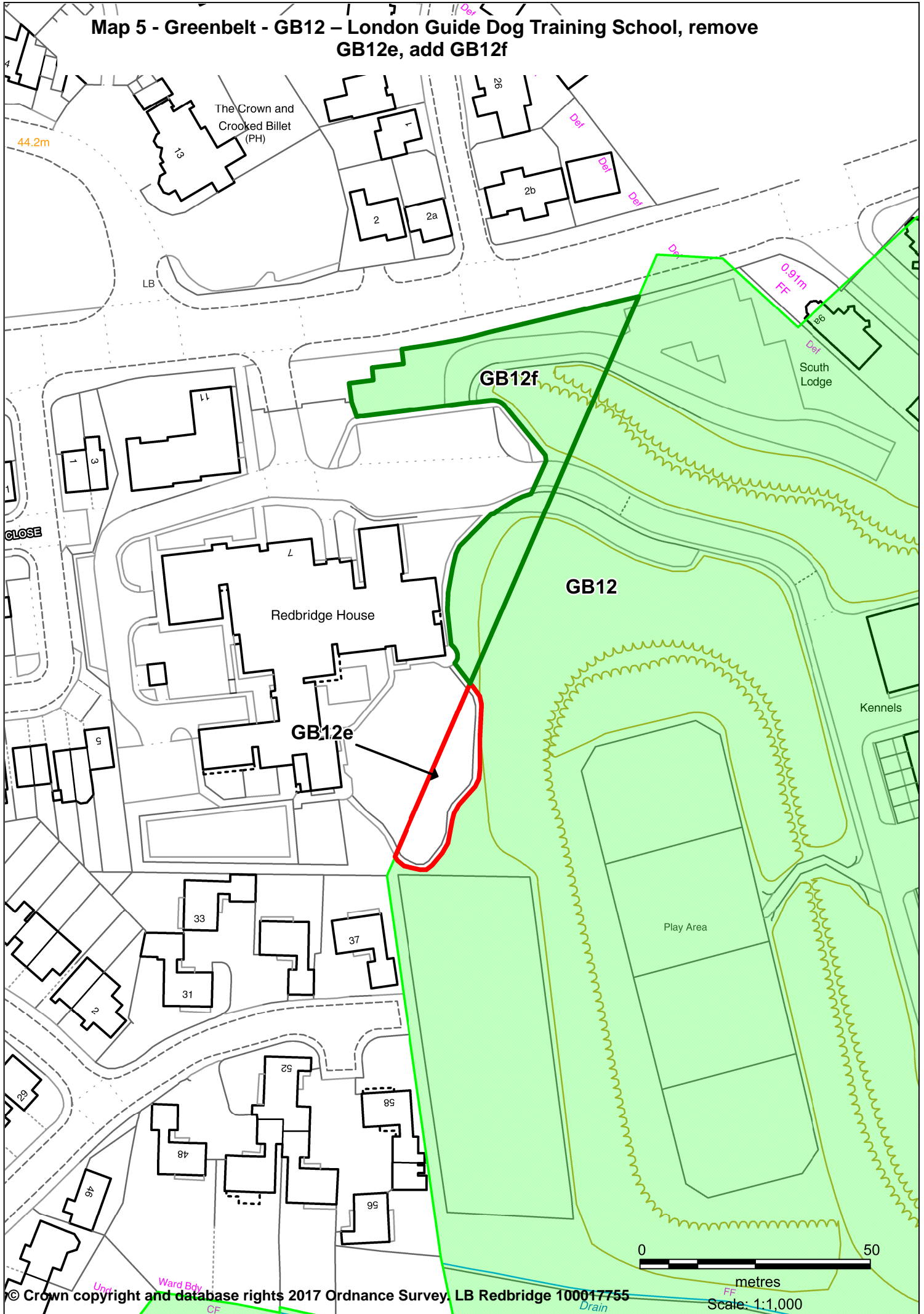
# Map 3 - Open Spaces - Barkingside Recreation



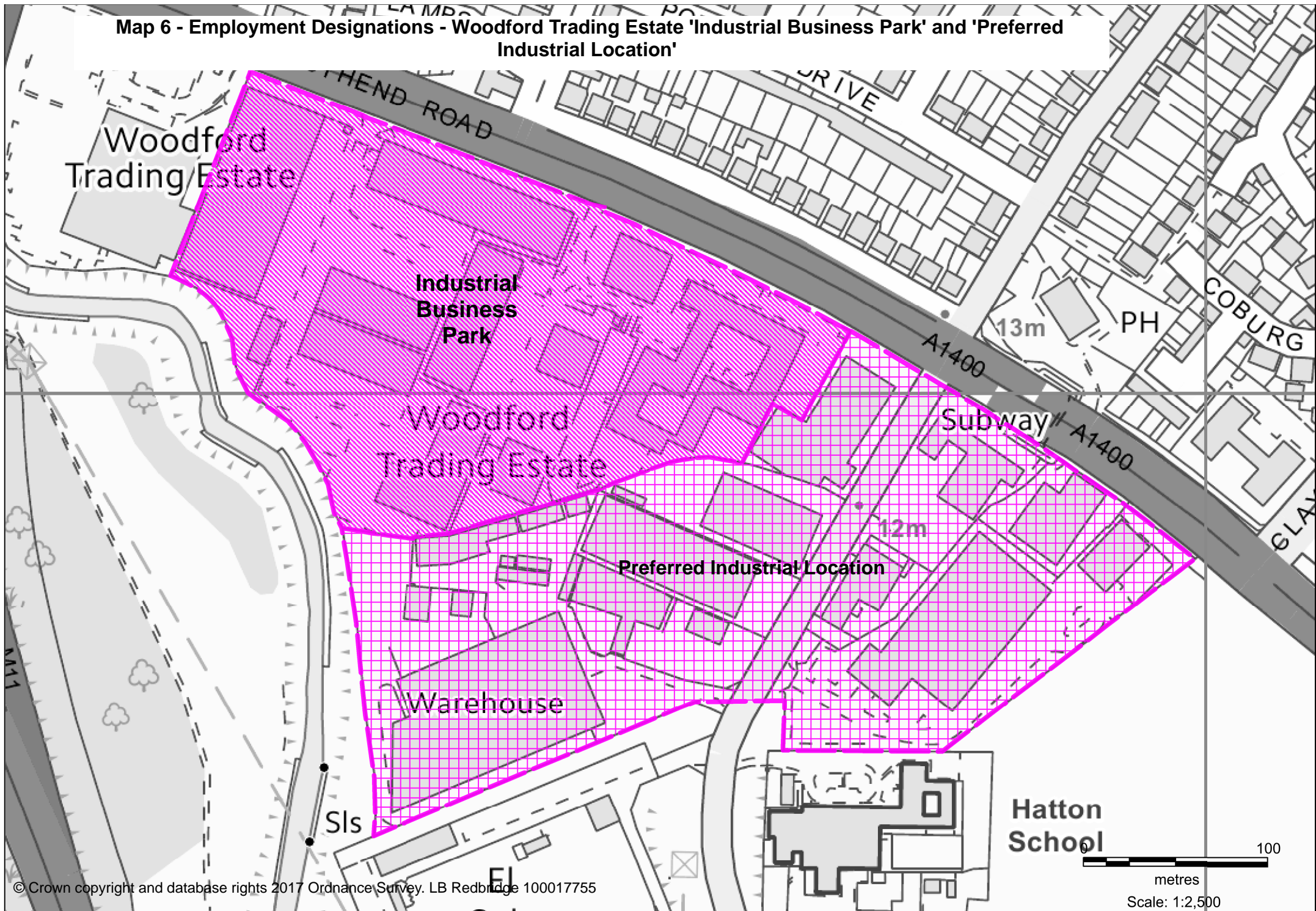
Map 4 - Greenbelt - GB03 - Remove Area around Bradwell Close Spors Ground (GB03b)



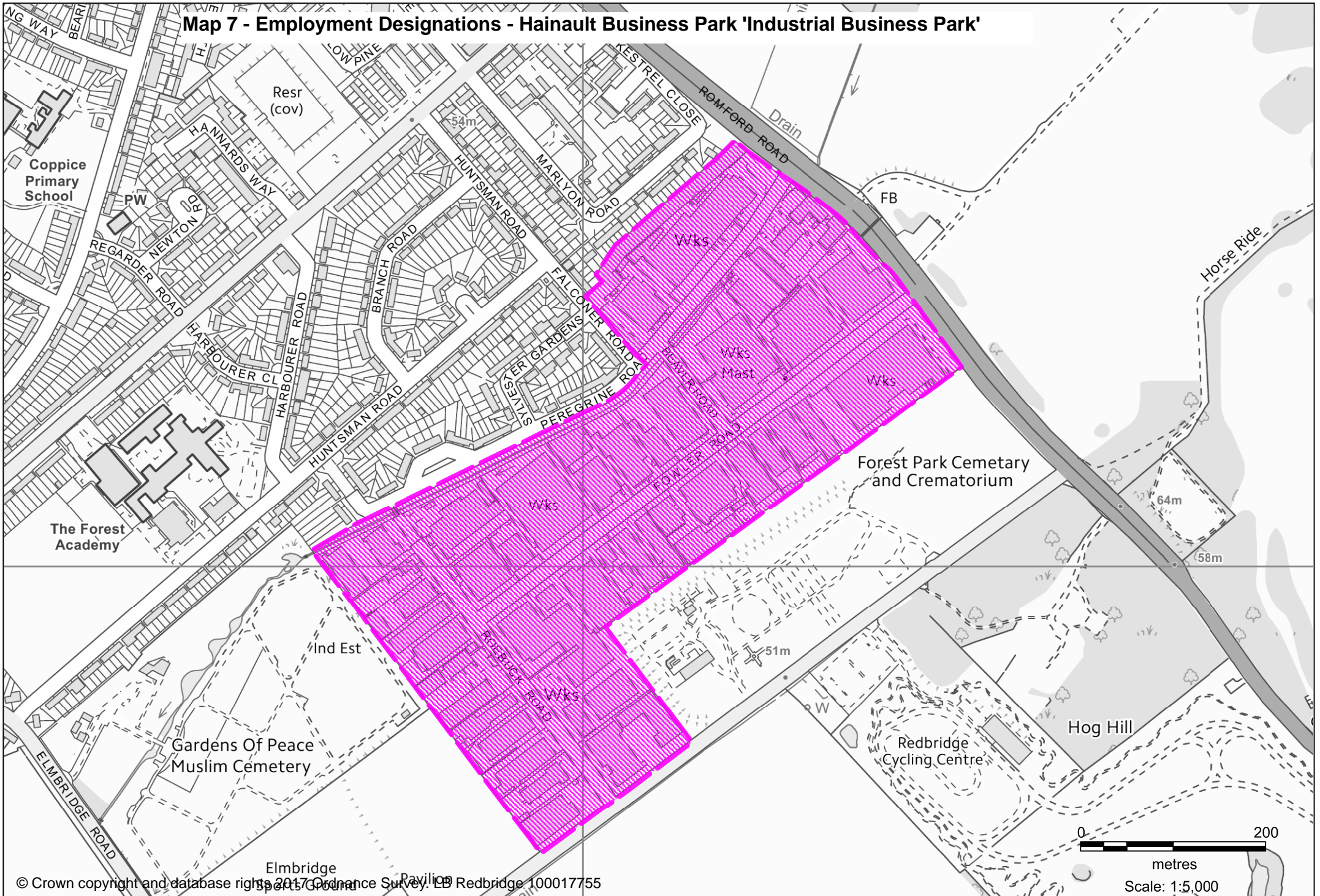
**Map 5 - Greenbelt - GB12 – London Guide Dog Training School, remove GB12e, add GB12f**



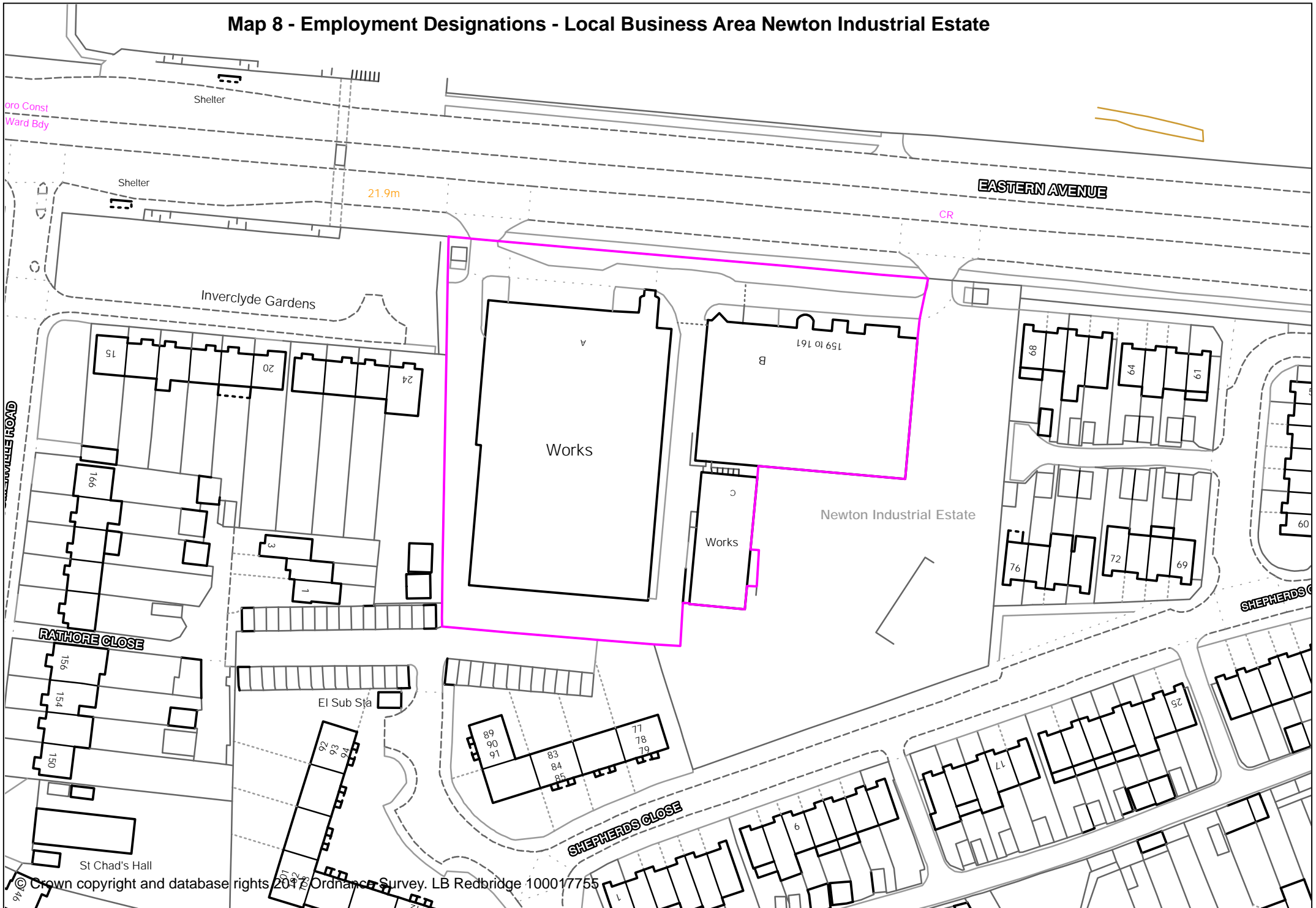
Map 6 - Employment Designations - Woodford Trading Estate 'Industrial Business Park' and 'Preferred Industrial Location'



# Map 7 - Employment Designations - Hainault Business Park 'Industrial Business Park'

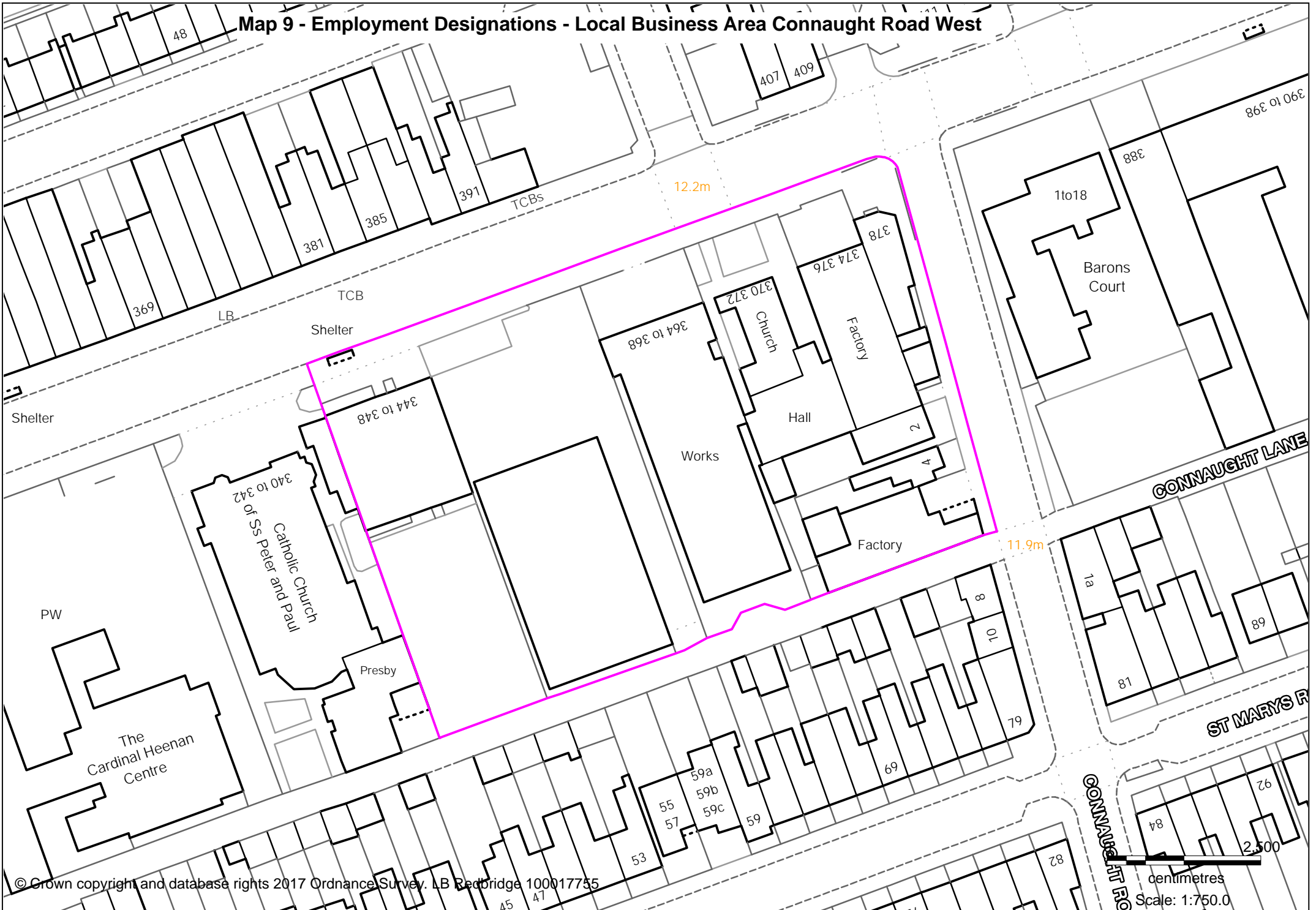


# Map 8 - Employment Designations - Local Business Area Newton Industrial Estate

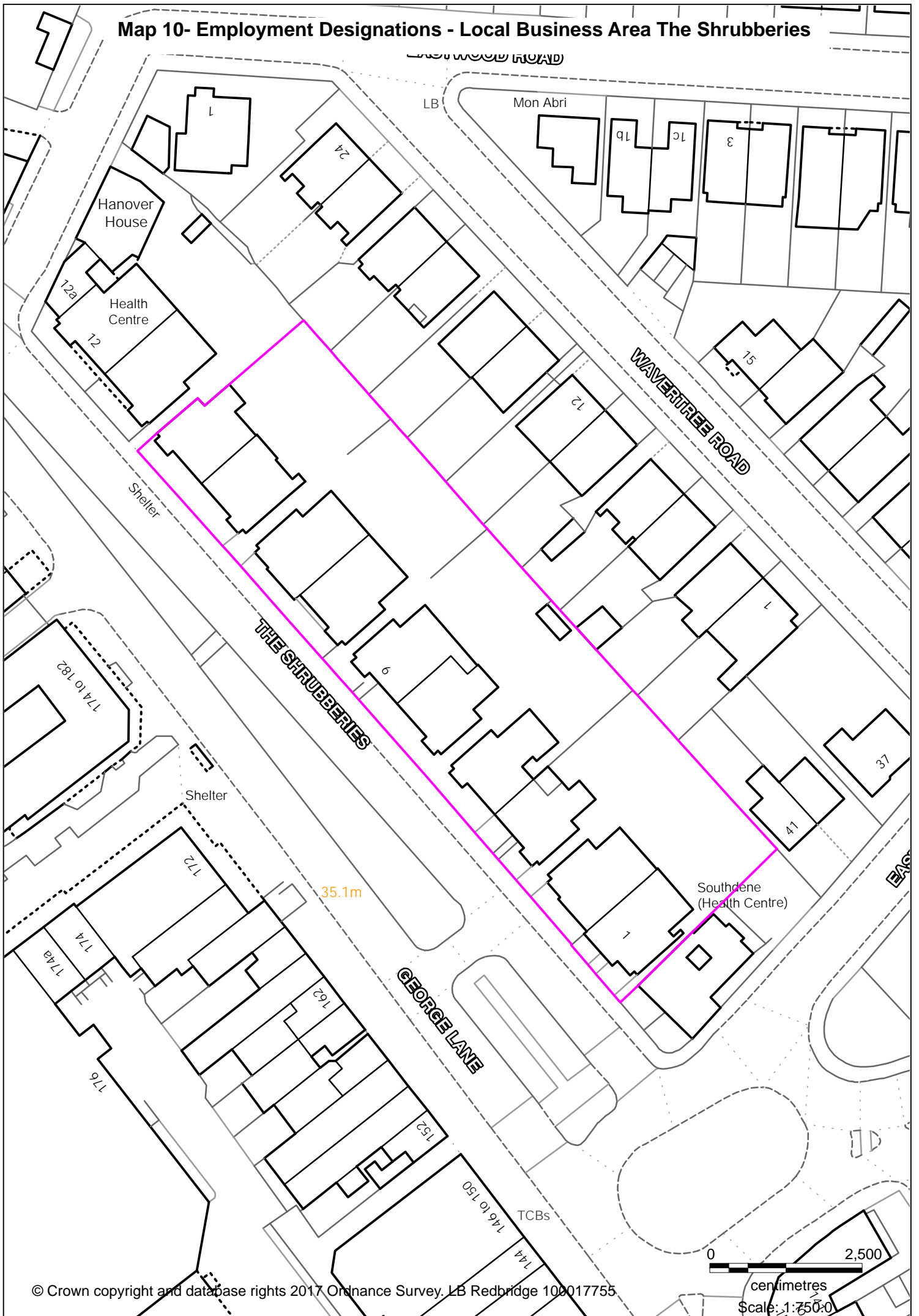




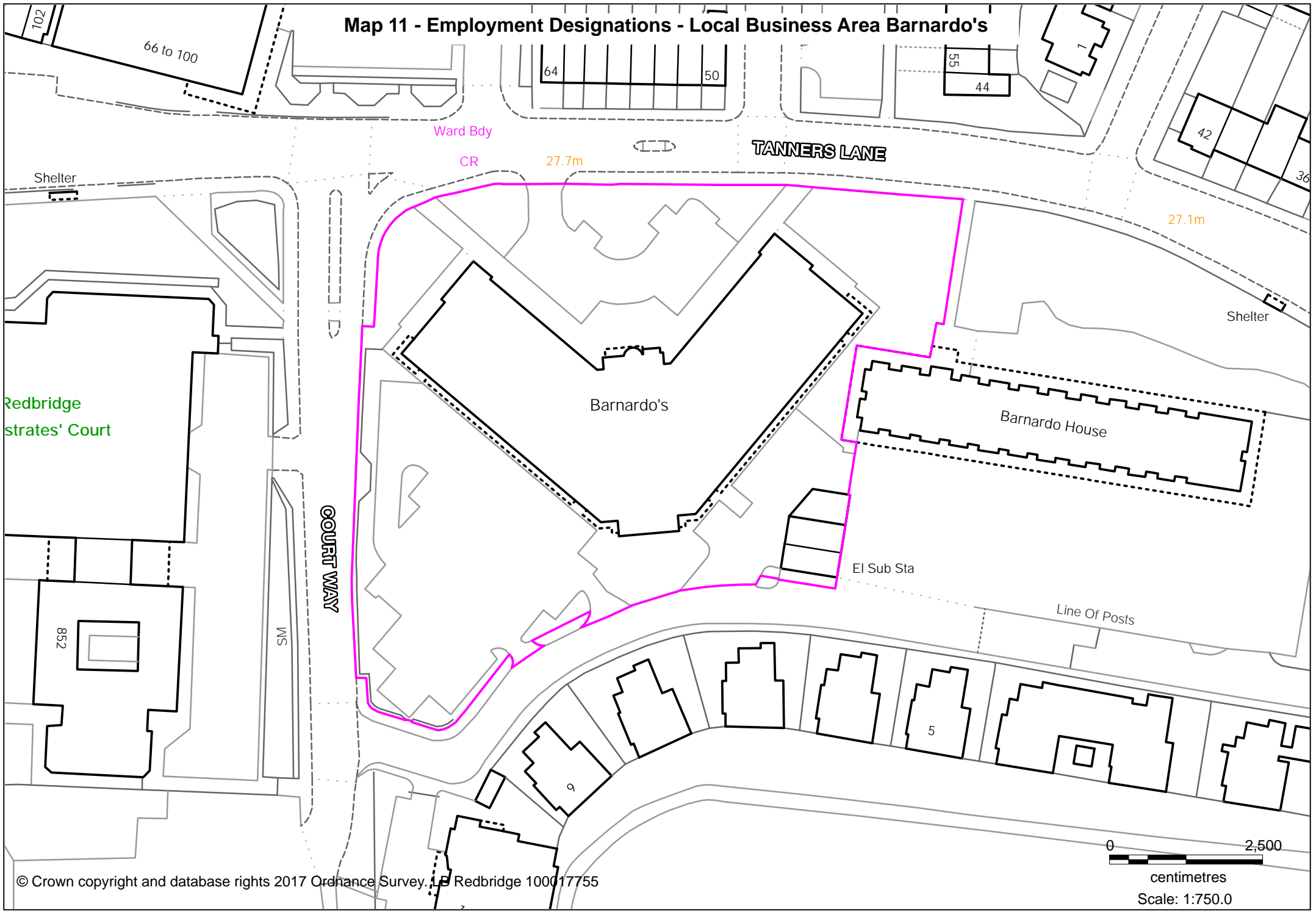
# Map 9 - Employment Designations - Local Business Area Connaught Road West



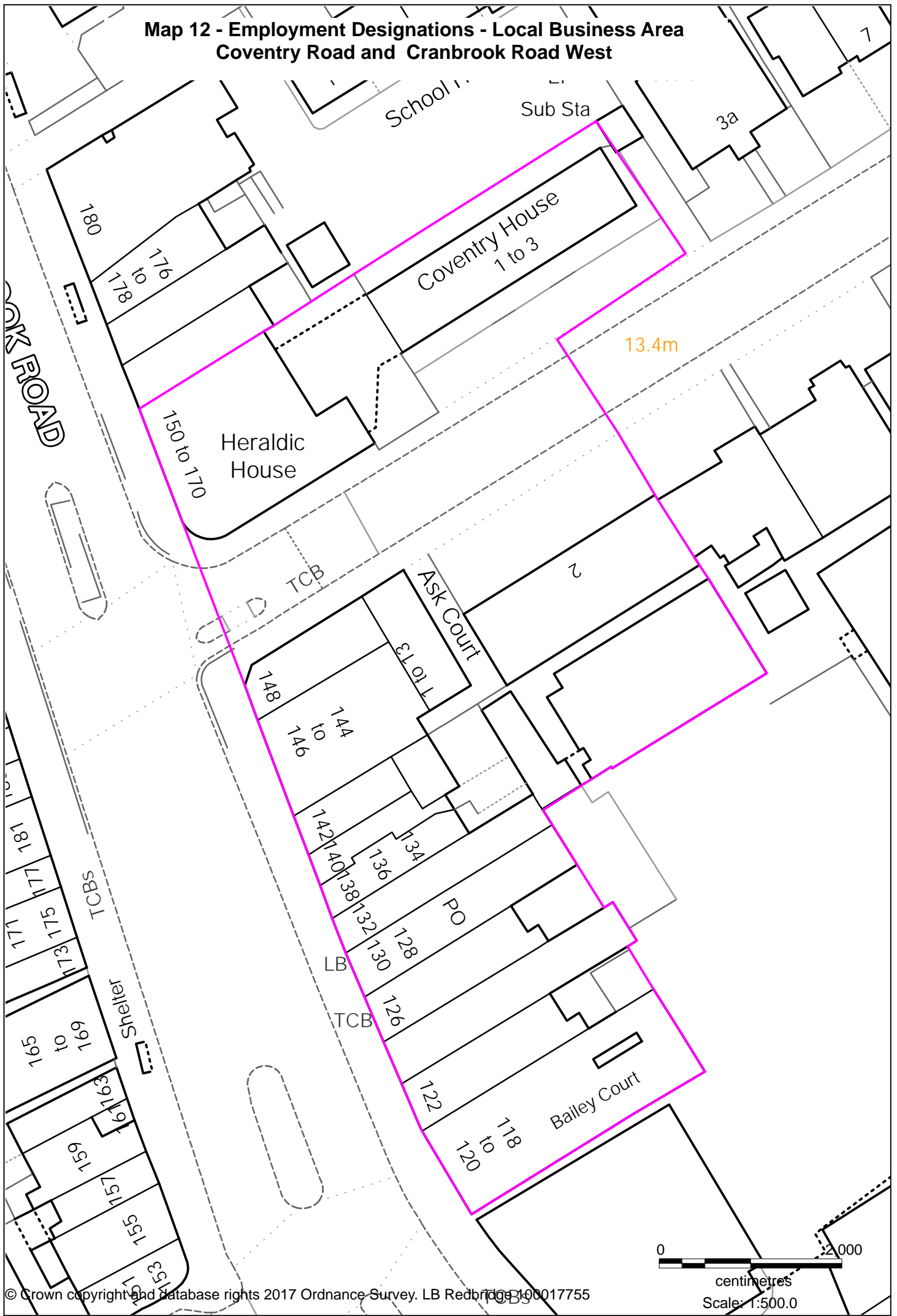
# Map 10- Employment Designations - Local Business Area The Shrubberies



# Map 11 - Employment Designations - Local Business Area Barnardo's

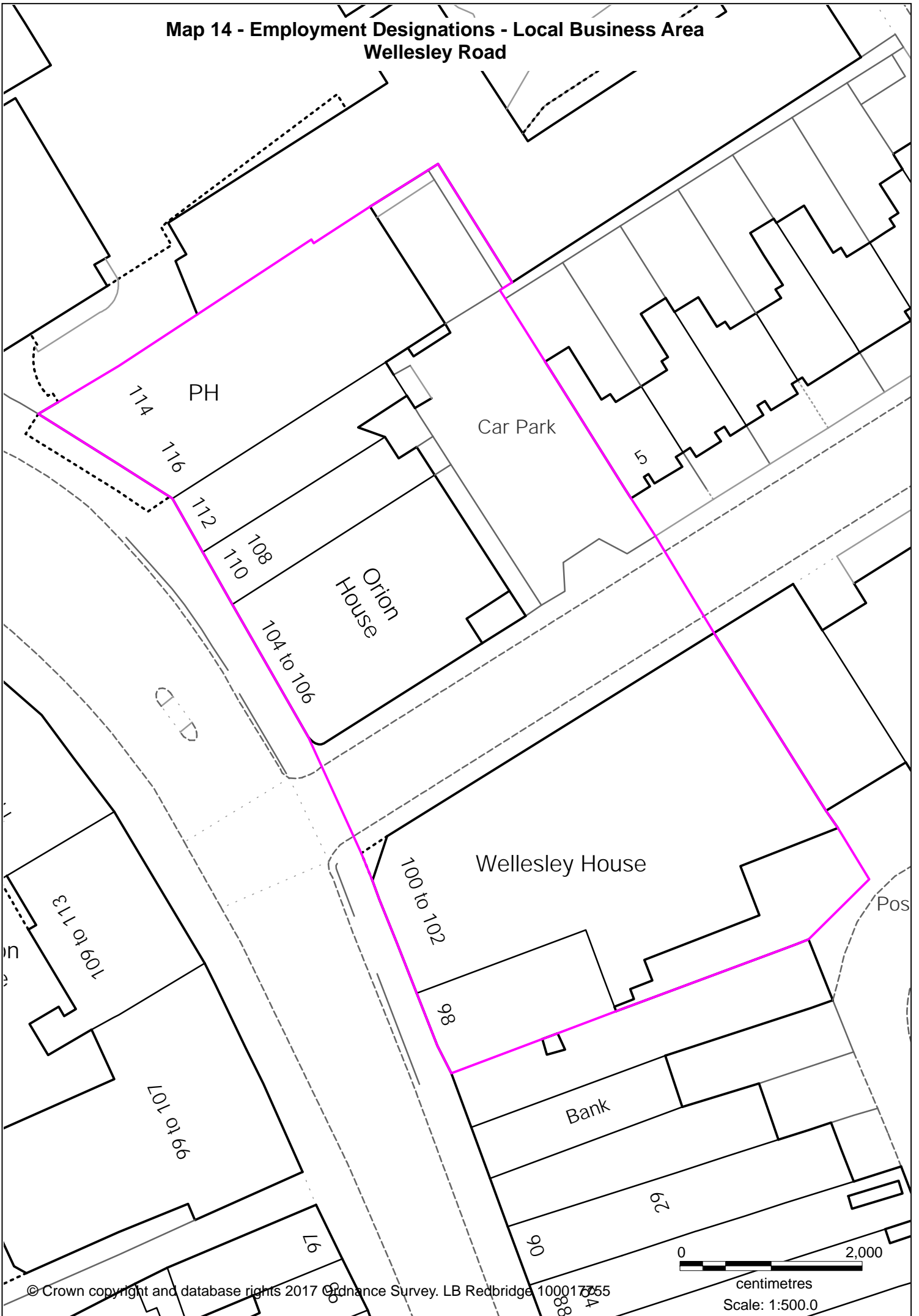


# Map 12 - Employment Designations - Local Business Area Coventry Road and Cranbrook Road West

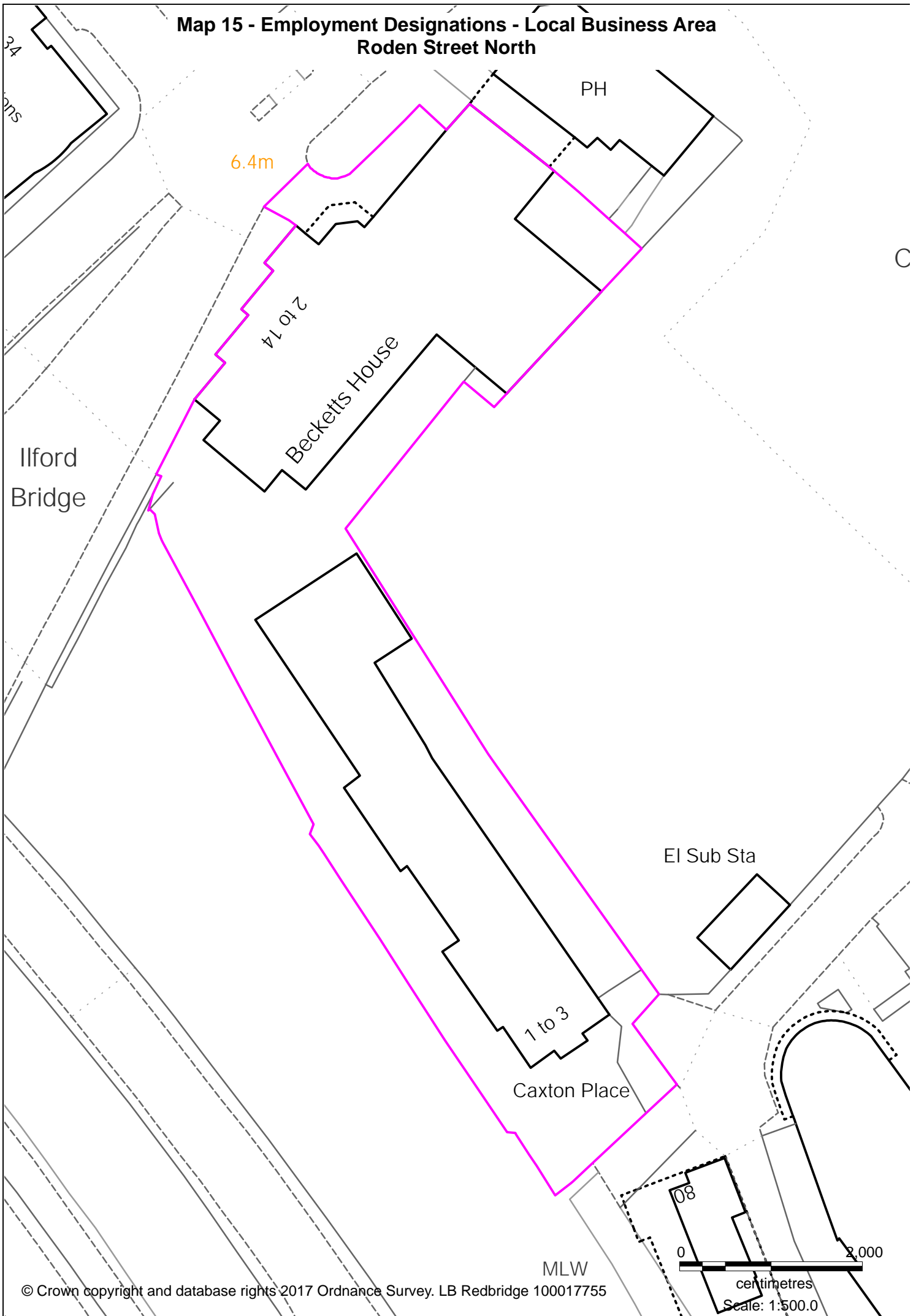




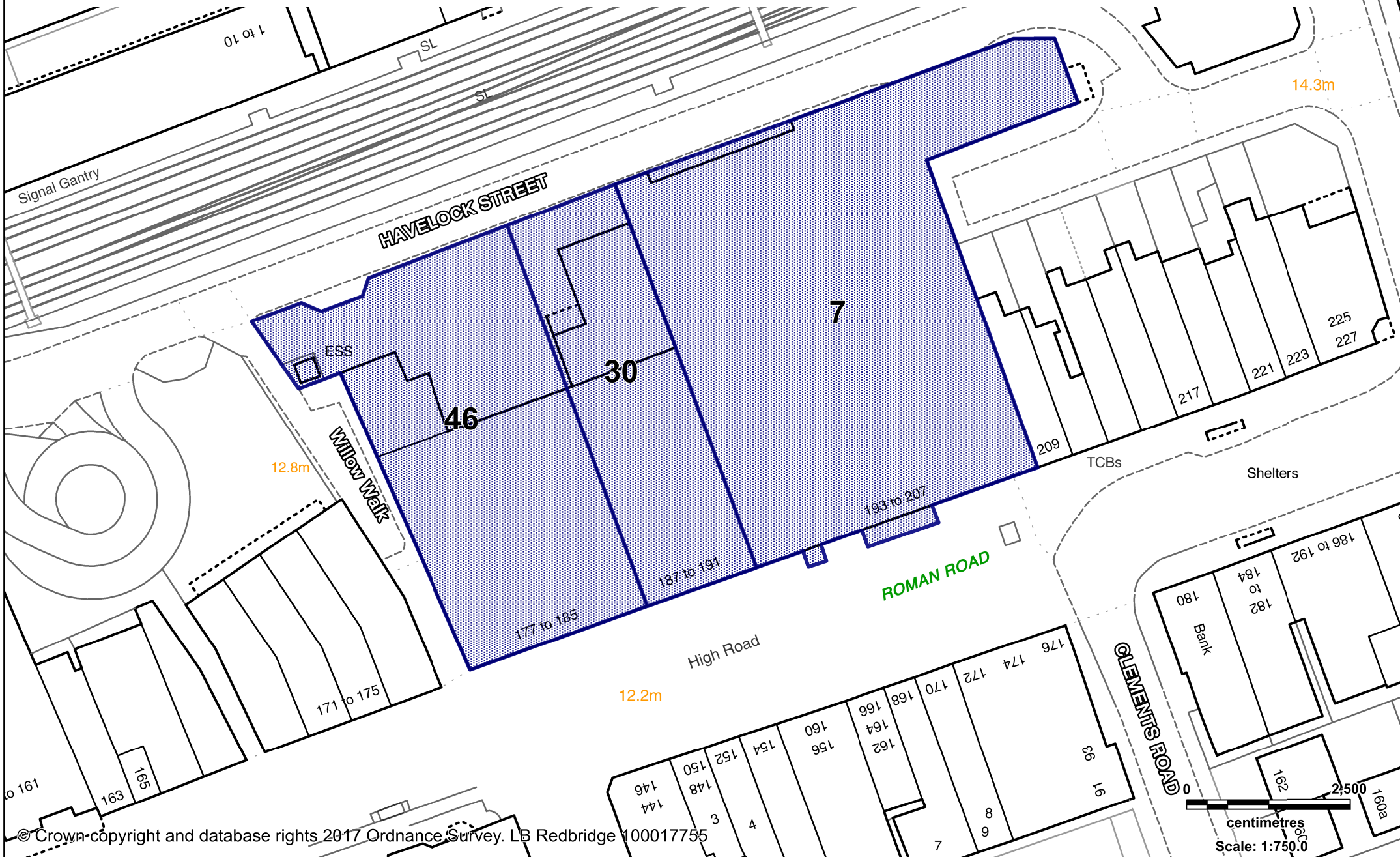
Map 14 - Employment Designations - Local Business Area  
Wellesley Road



Map 15 - Employment Designations - Local Business Area  
Roden Street North

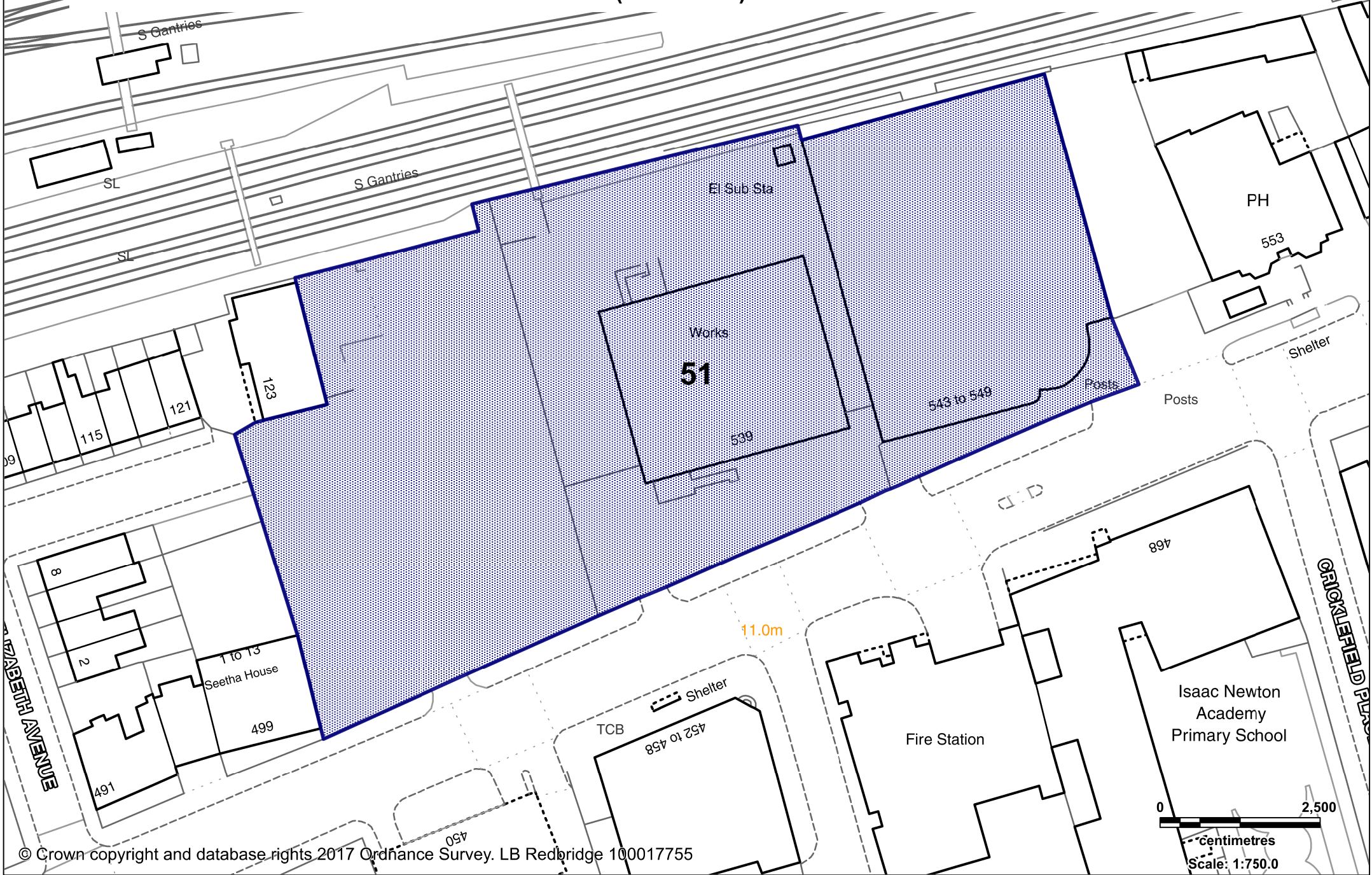


**Map 16 - Development Opportunity Site - 177-207 High Road, Ilford split into 3 sites:  
 7. 193-207 High Road, 30. 187-197 High Road, 46. 177-185 High Road  
 (mixed use)**





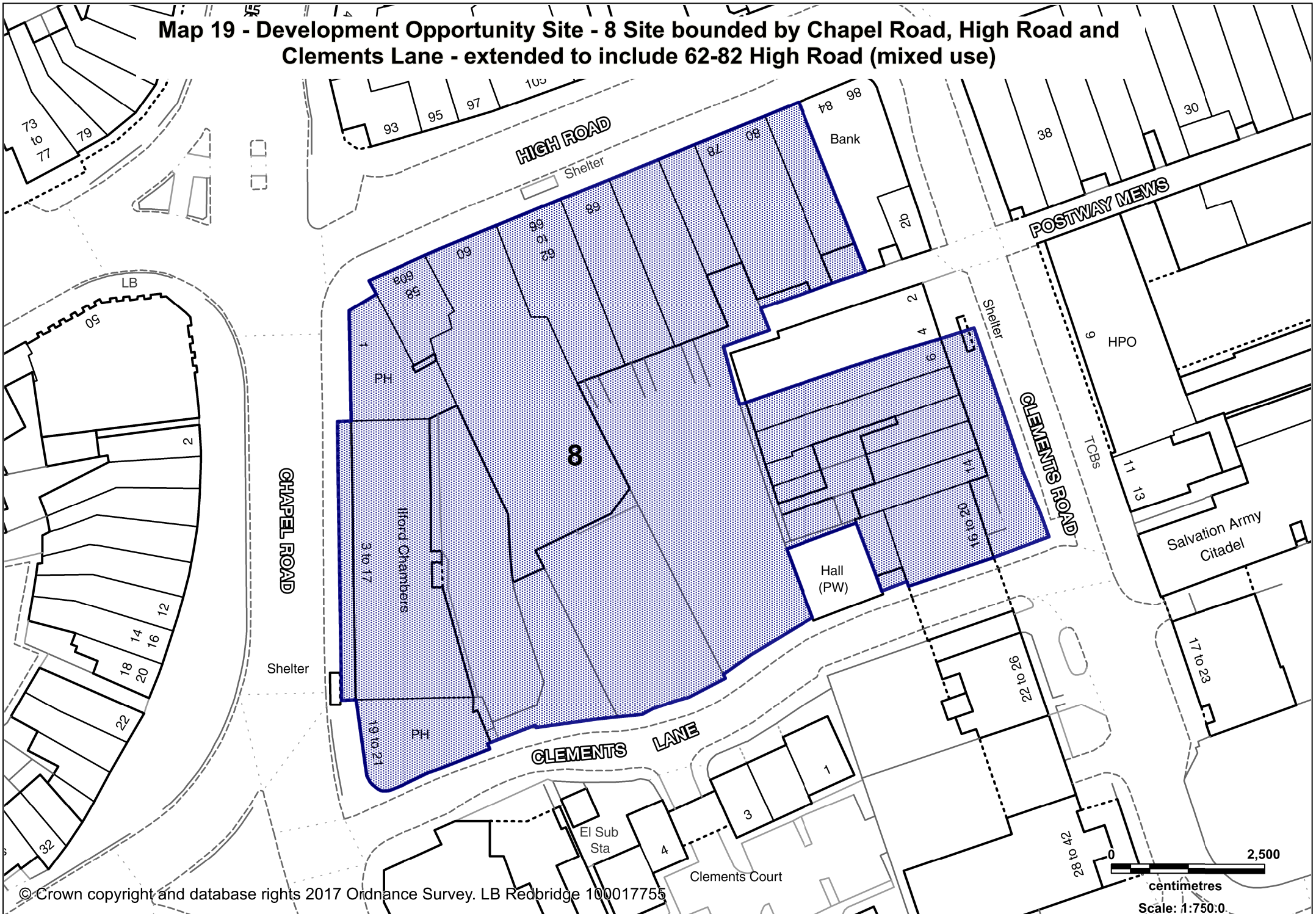
# Map 17 - Development Opportunity Site - 51 Recorder House 531-549 High Road and 501 High Road, Ilford (mixed use)



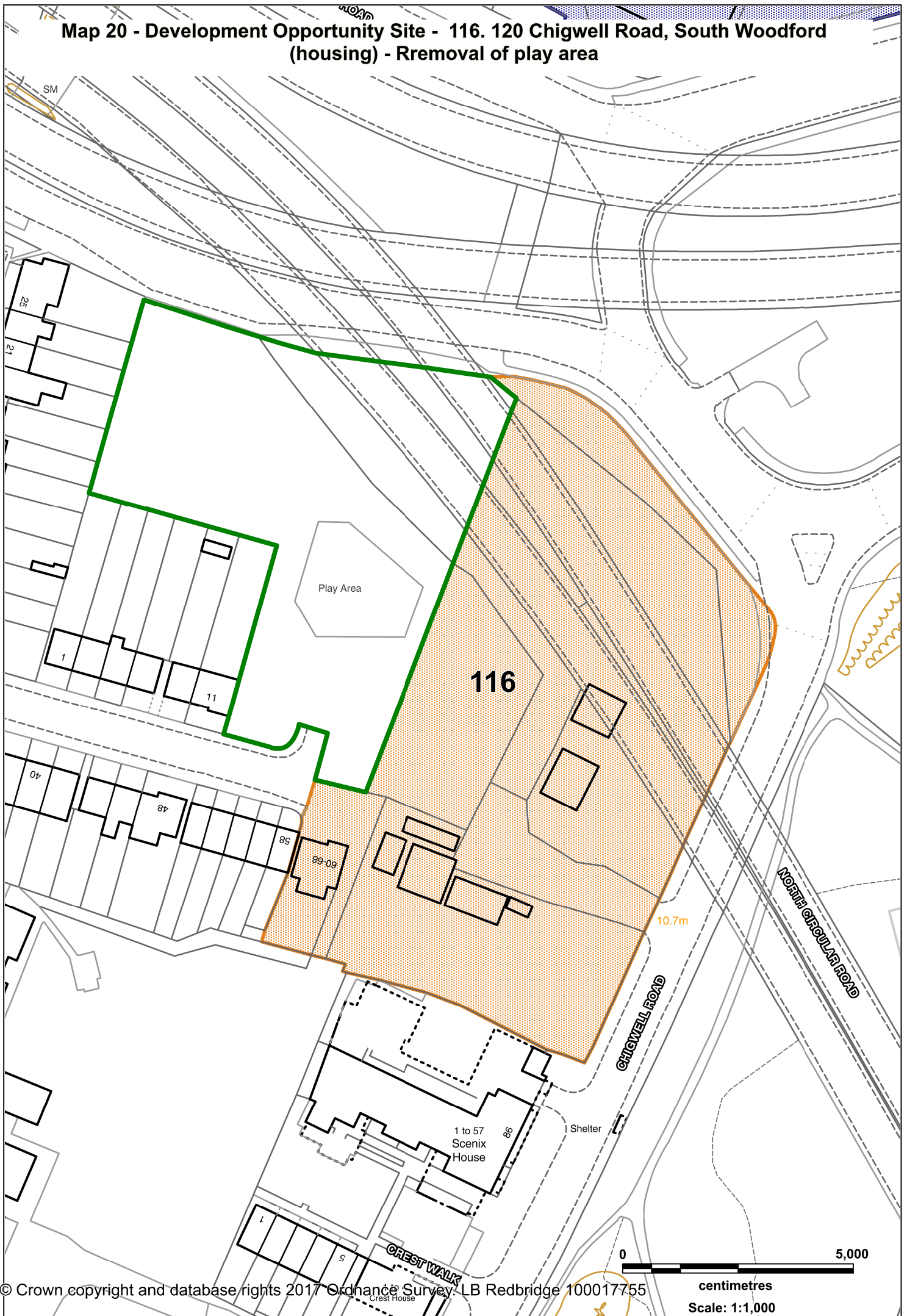
# Map 18 - Development Opportunity Site - 168. 191 Whitehall Road, Woodford Green (housing) - removal of shared communal area



**Map 19 - Development Opportunity Site - 8 Site bounded by Chapel Road, High Road and Clements Lane - extended to include 62-82 High Road (mixed use)**



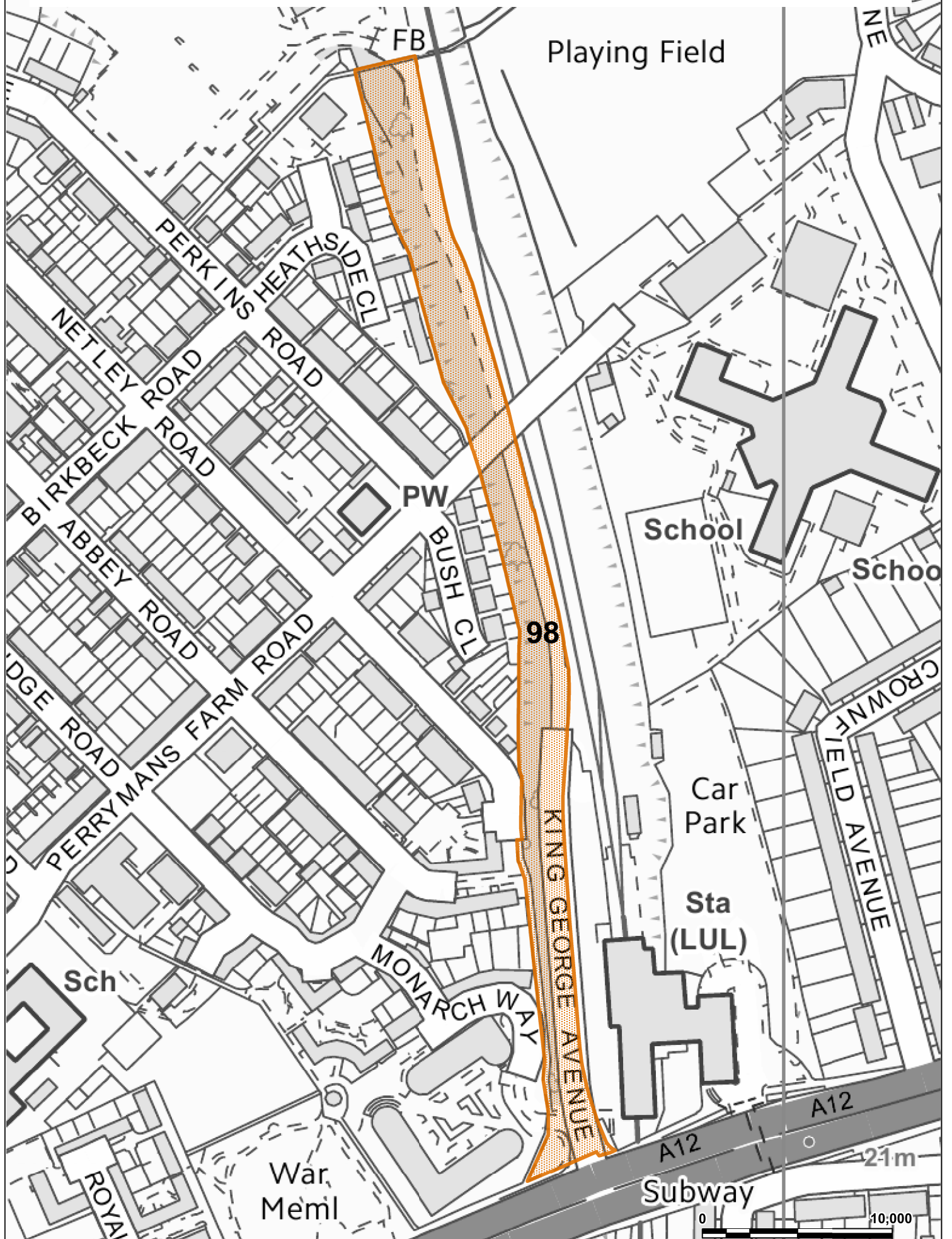
**Map 20 - Development Opportunity Site - 116. 120 Chigwell Road, South Woodford (housing) - Removal of play area**





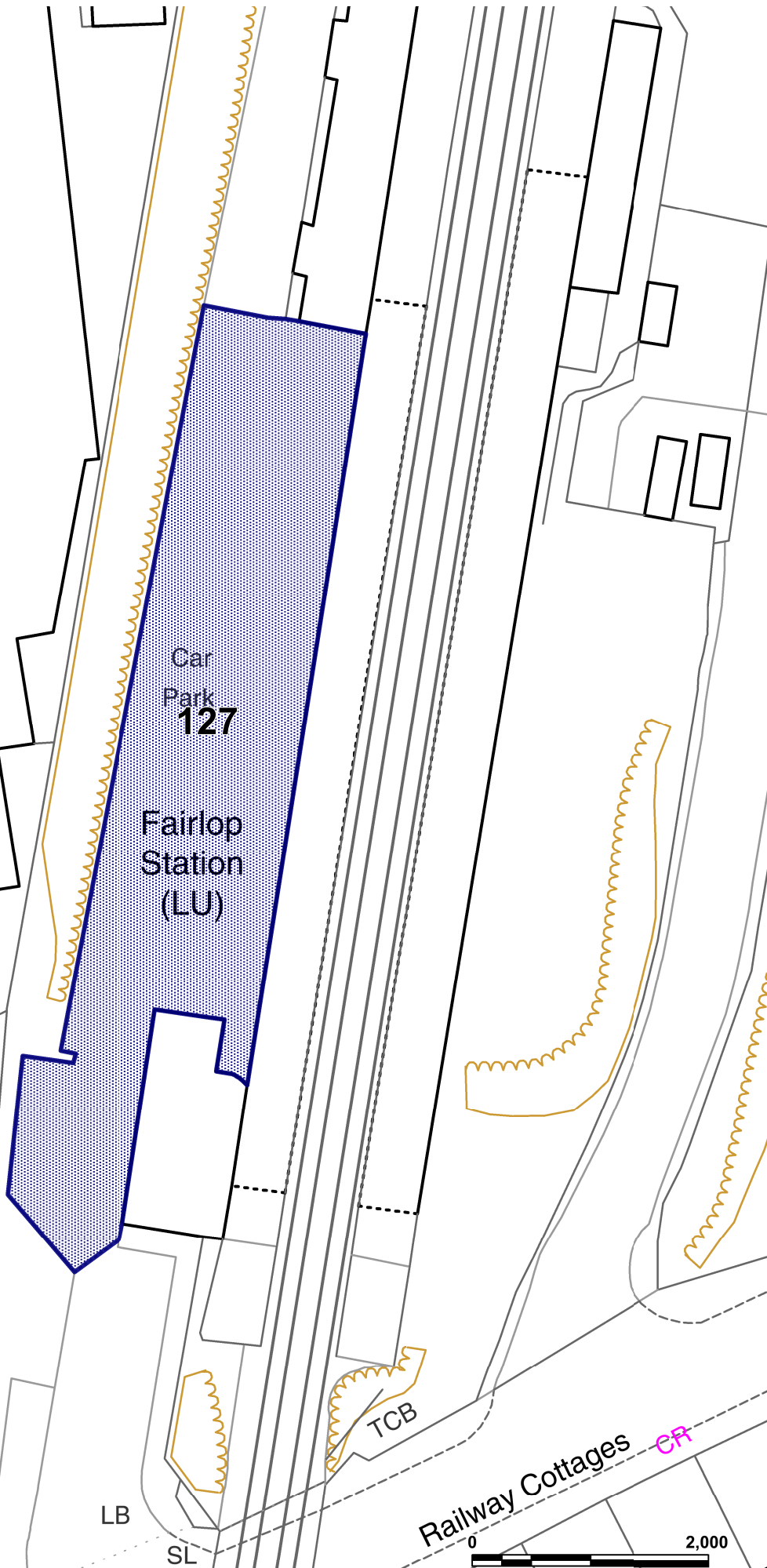


**Map 23 - Development Opportunity Site - 98. ACCESS ROAD ADJACENT TO THE WESTERN NEWBURY PARK STATION CAR PARK (housing)**



Map 24 - Development Opportunity Site - 127. FAIRLOP STATION CAR PARK (mixed)

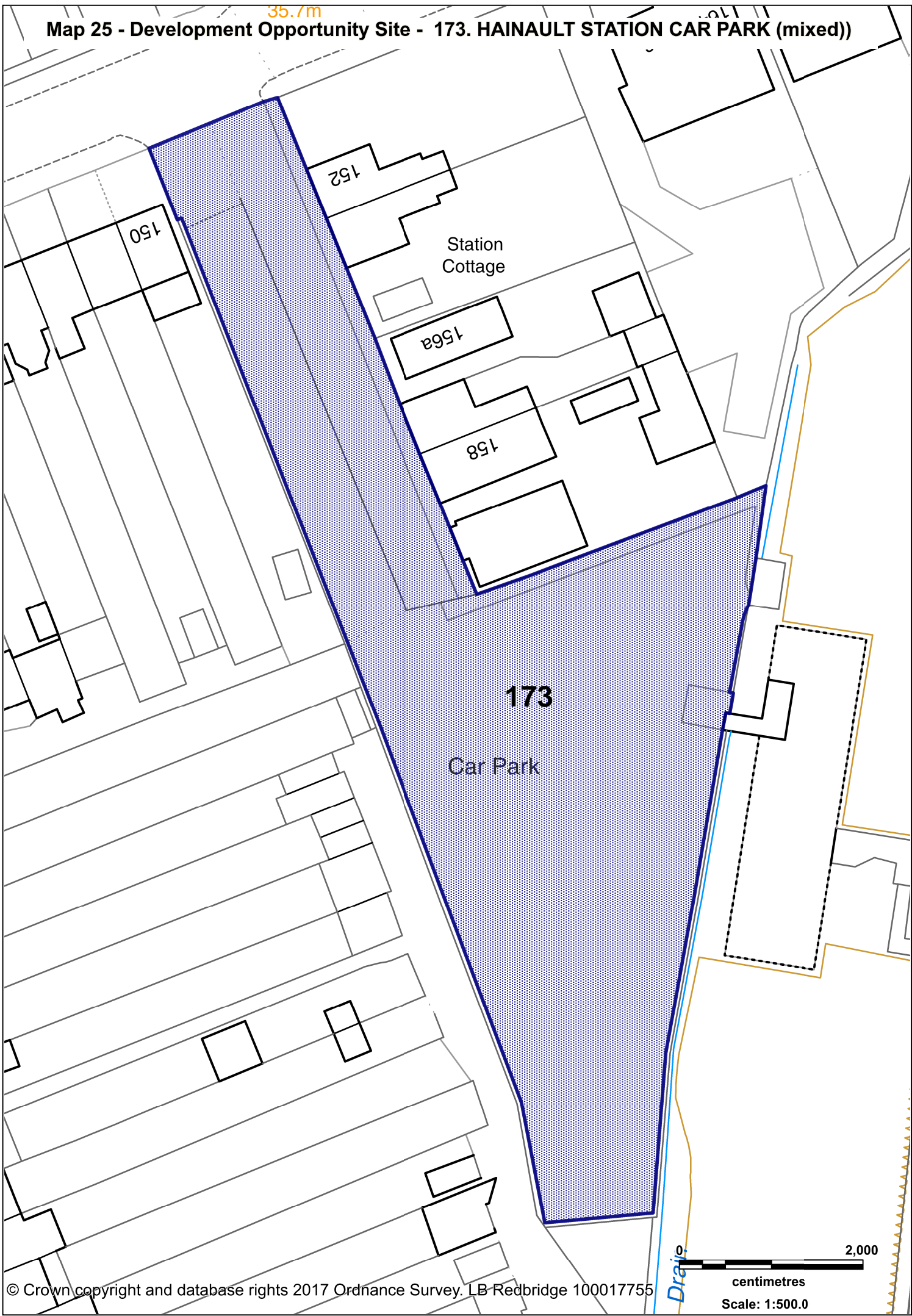
Redbridge  
Sports  
Centre



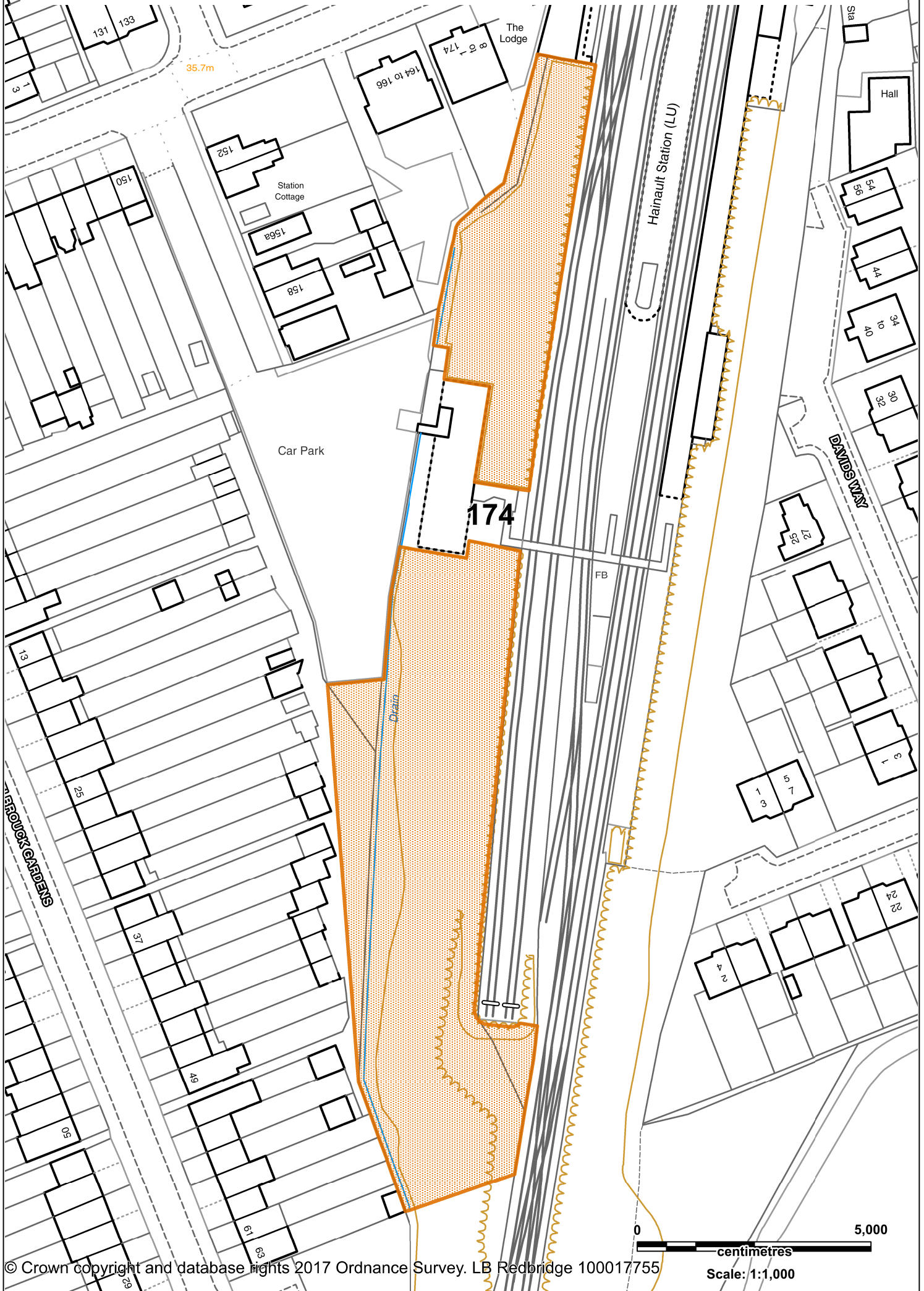


Map 25 - Development Opportunity Site - 173. HAINAULT STATION CAR PARK (mixed)

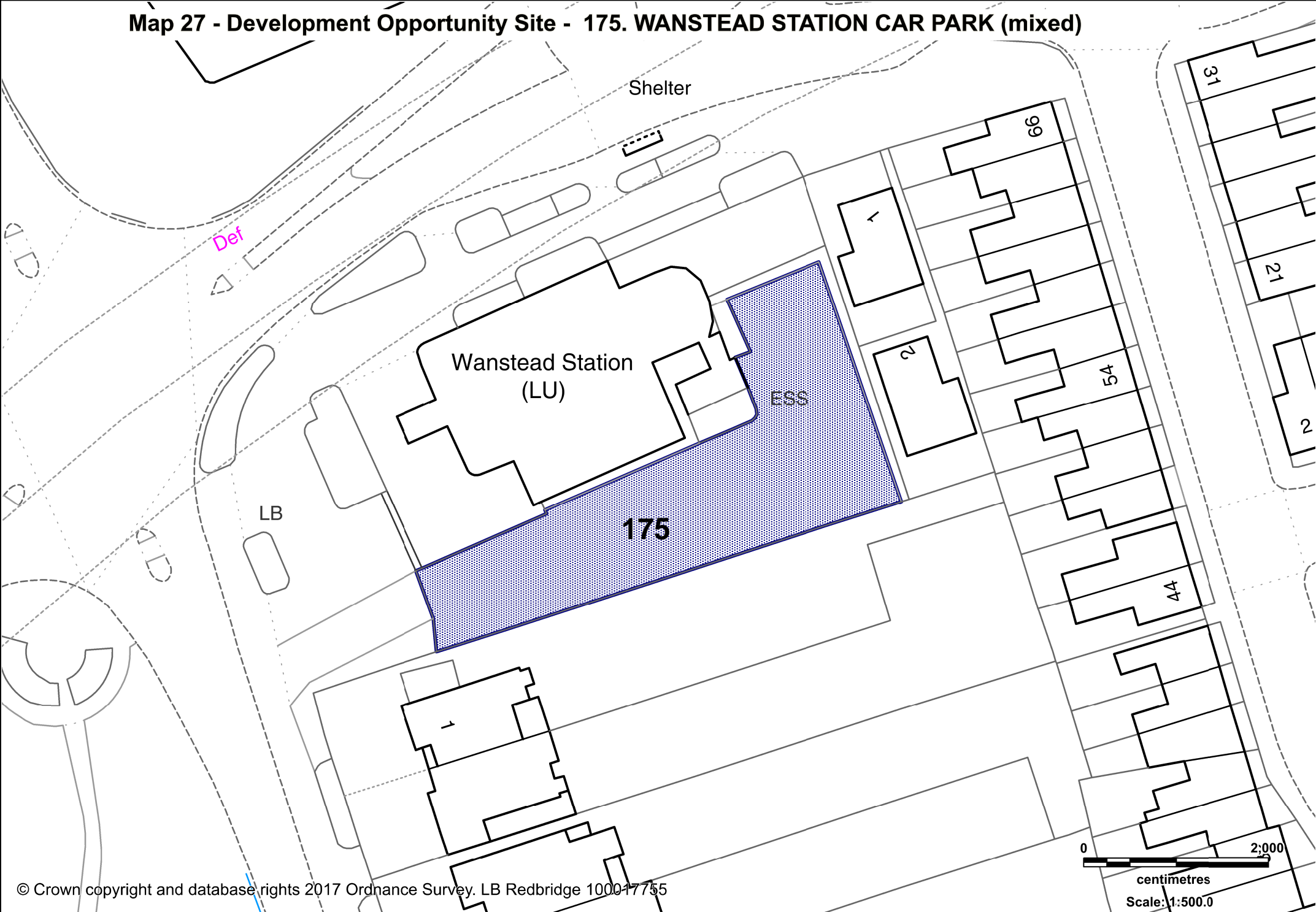
35.7m



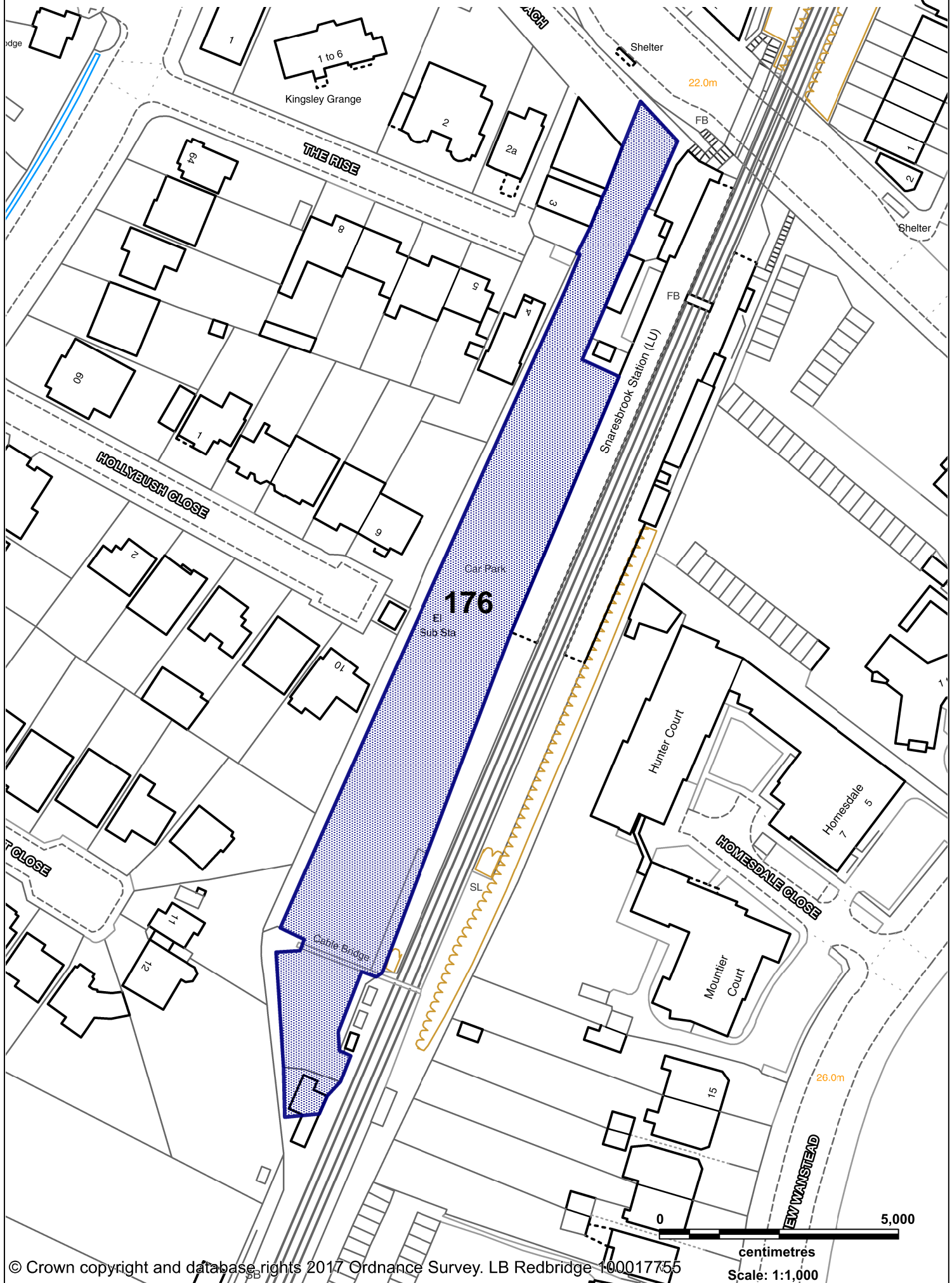
Map 26 - Development Opportunity Site - 174. Land Adjacent to Hainault Station (housing)



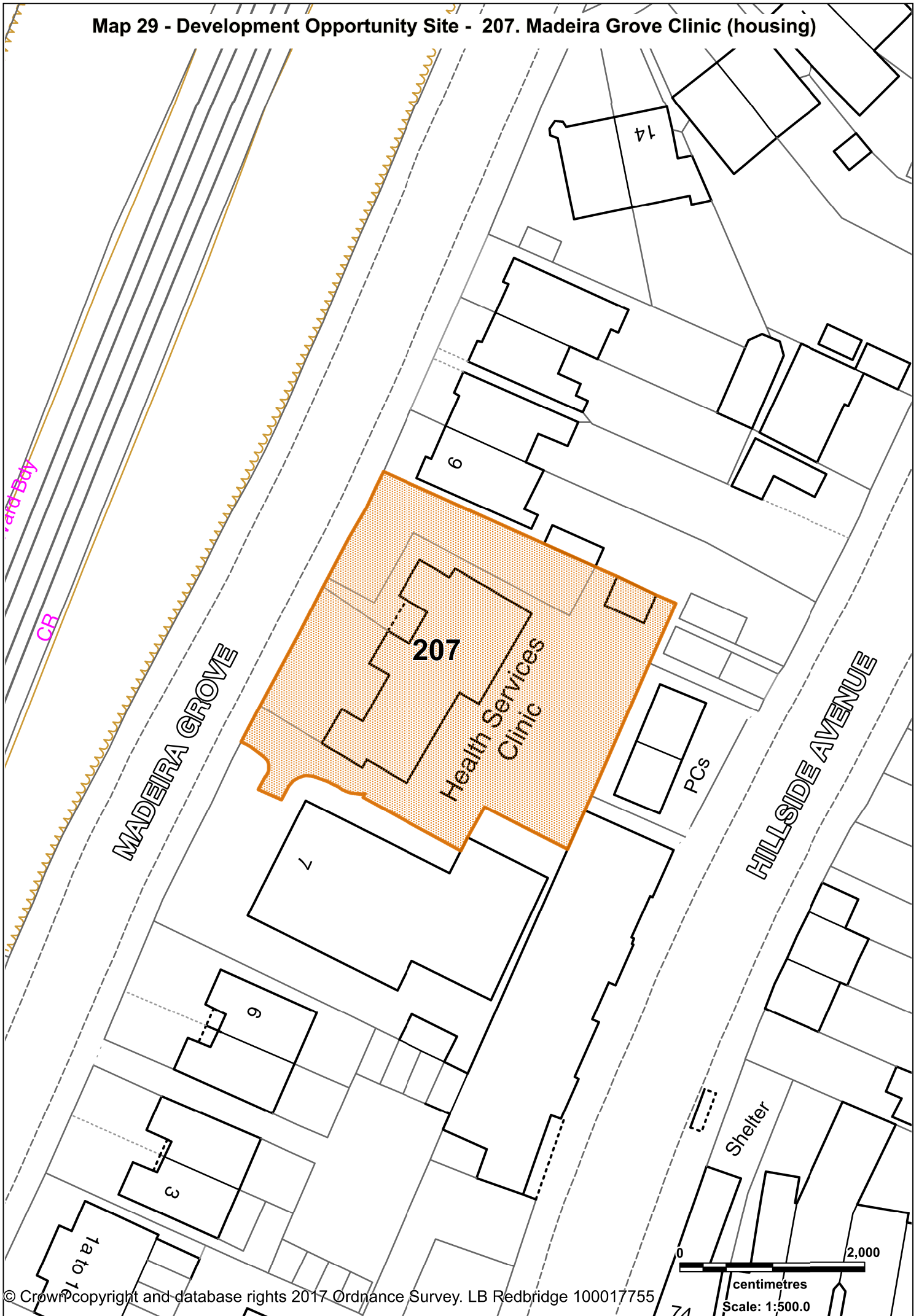
**Map 27 - Development Opportunity Site - 175. WANSTEAD STATION CAR PARK (mixed)**



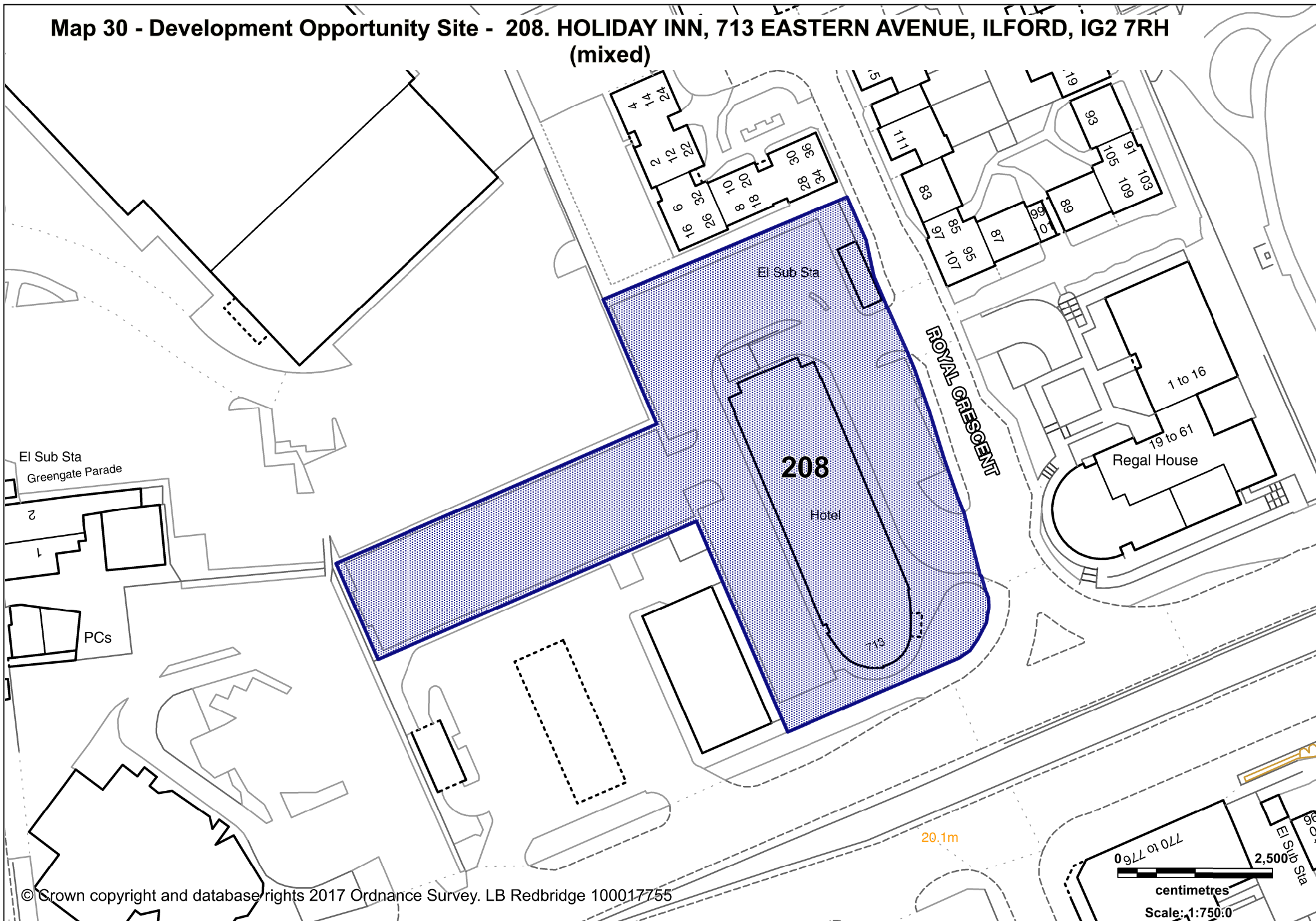
# Map 28 - Development Opportunity Site - 176. SNARES BROOK STATION CAR PARK (mixed)



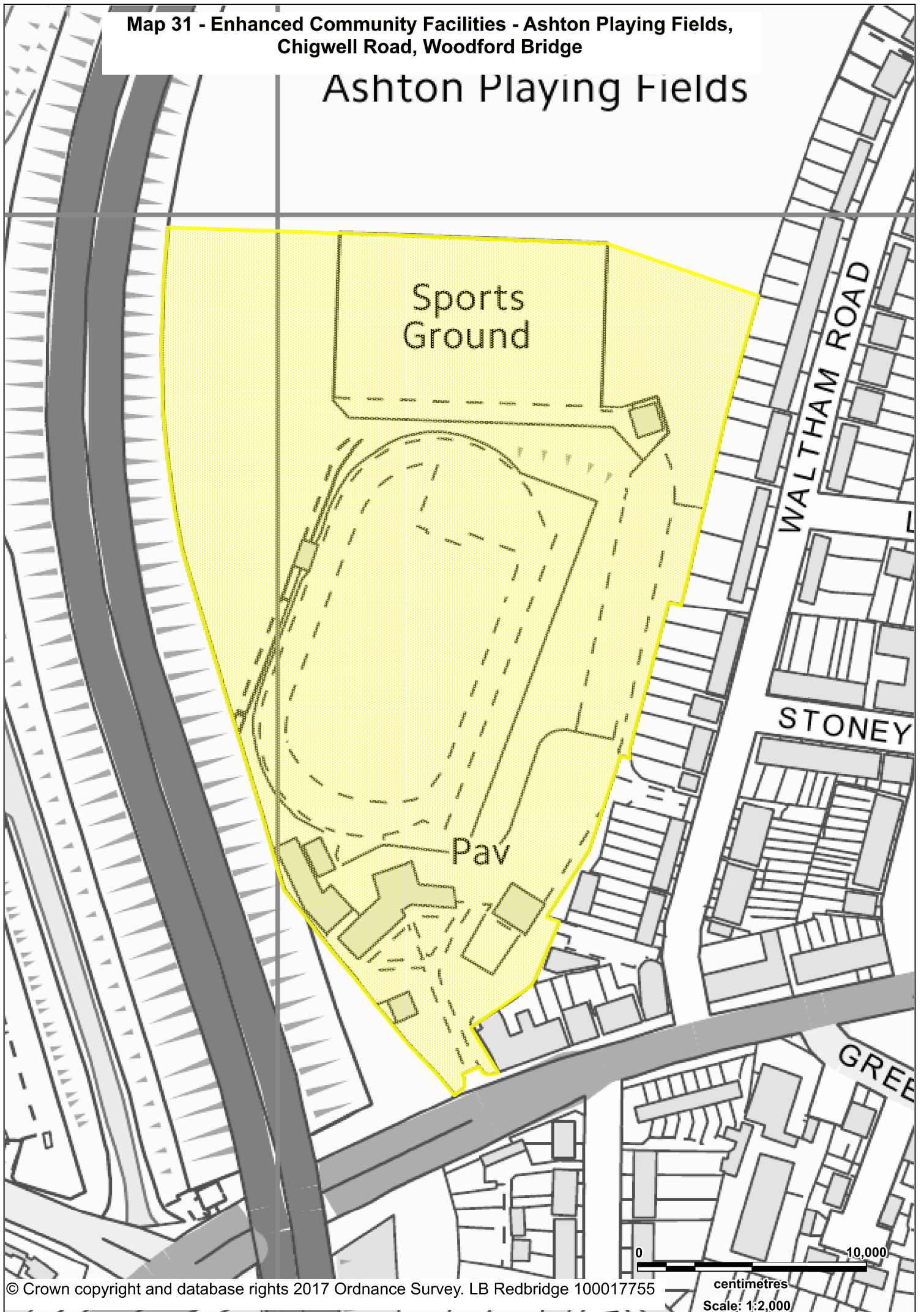
Map 29 - Development Opportunity Site - 207. Madeira Grove Clinic (housing)



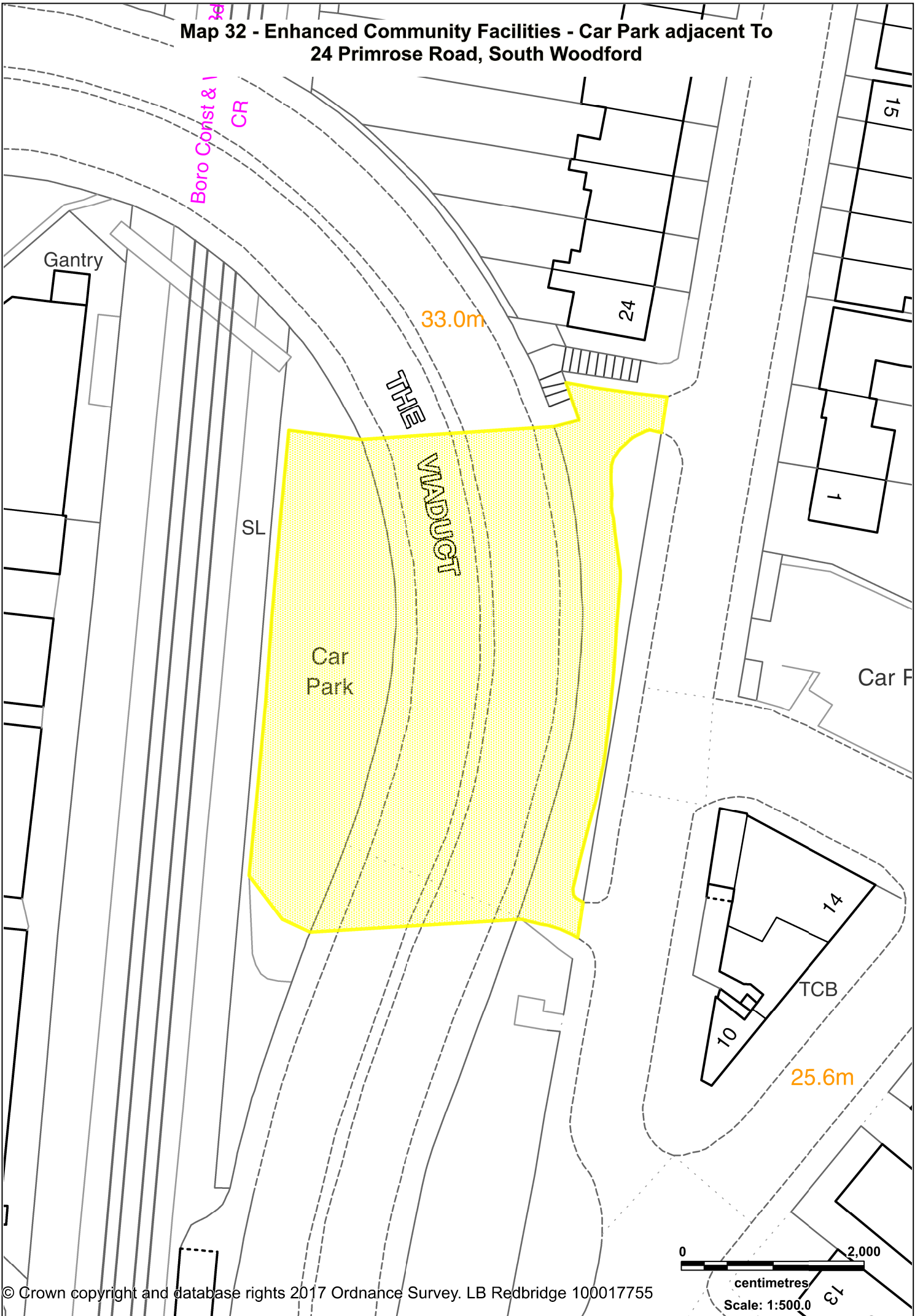
**Map 30 - Development Opportunity Site - 208. HOLIDAY INN, 713 EASTERN AVENUE, ILFORD, IG2 7RH  
(mixed)**



# Ashton Playing Fields

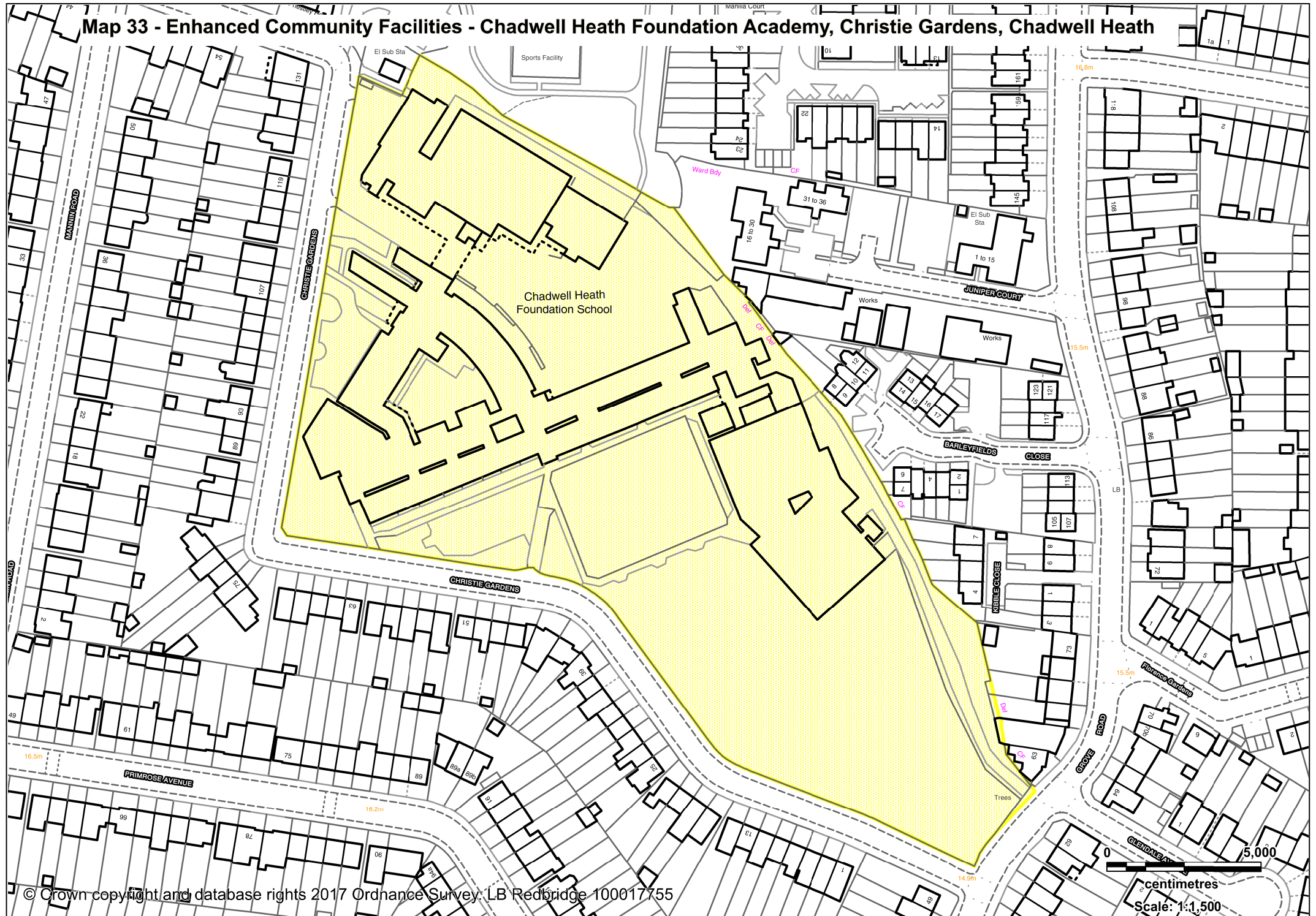


Map 32 - Enhanced Community Facilities - Car Park adjacent To  
24 Primrose Road, South Woodford



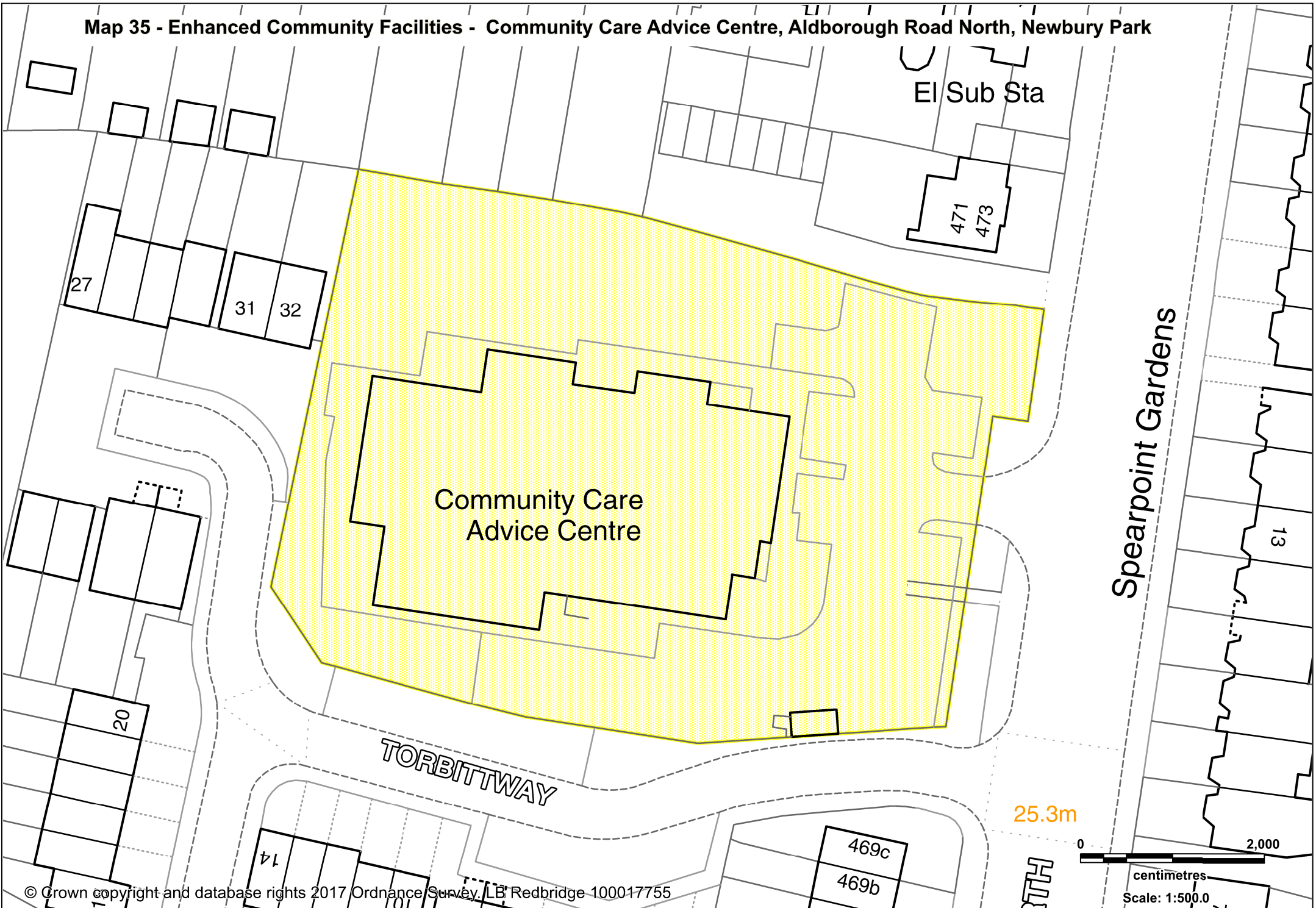


# Map 33 - Enhanced Community Facilities - Chadwell Heath Foundation Academy, Christie Gardens, Chadwell Heath

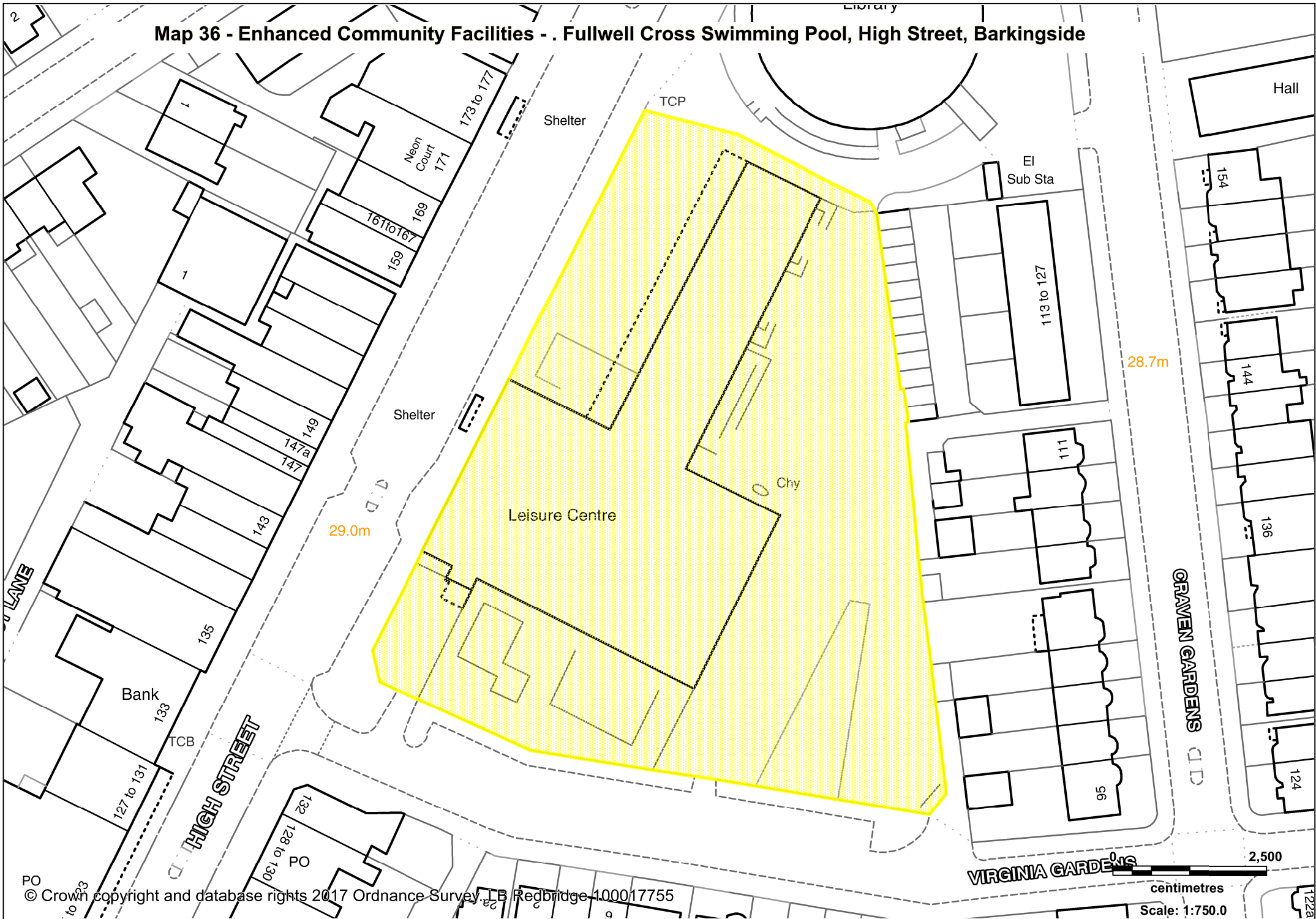




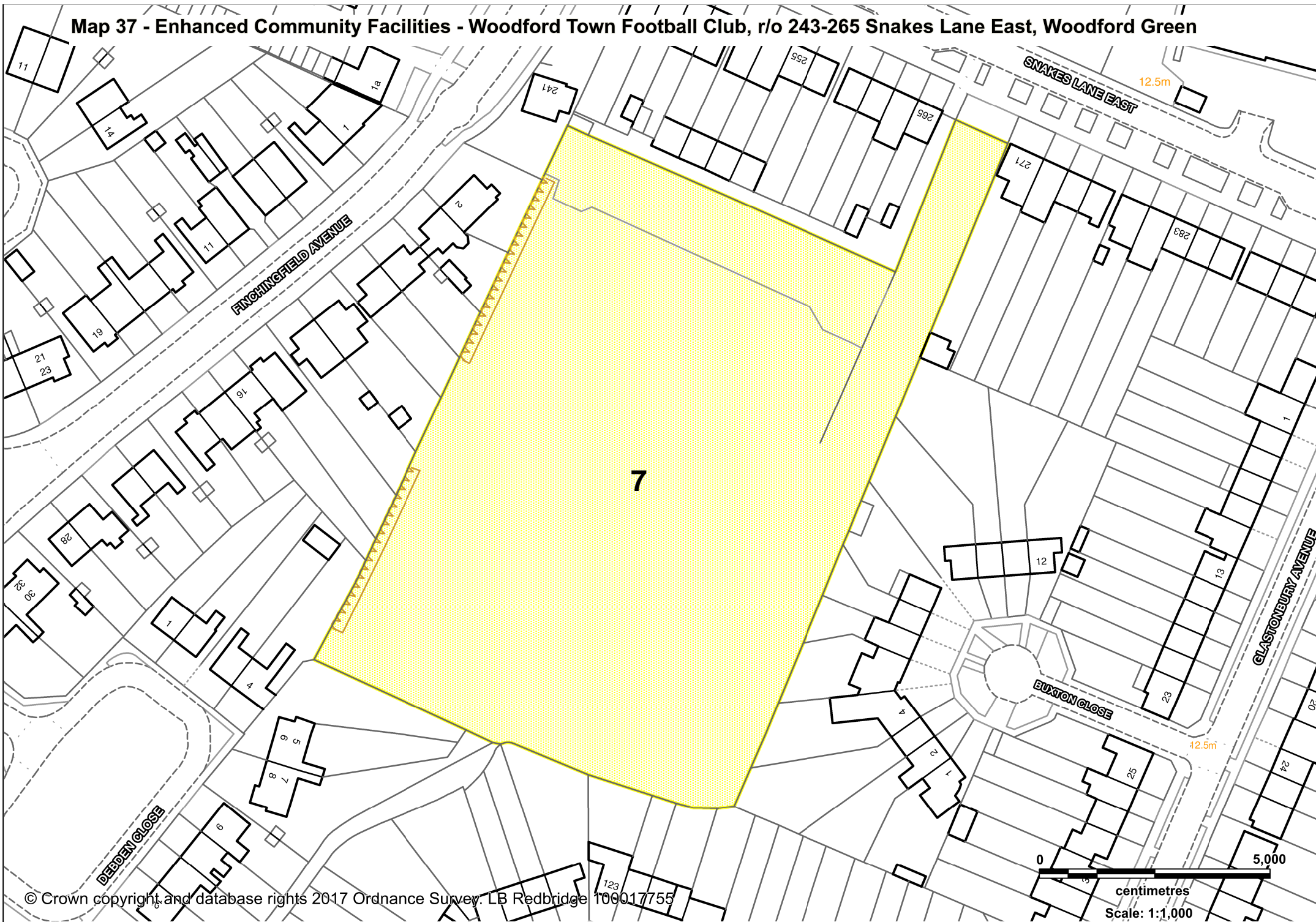
Map 35 - Enhanced Community Facilities - Community Care Advice Centre, Aldborough Road North, Newbury Park



# Map 36 - Enhanced Community Facilities - Fullwell Cross Swimming Pool, High Street, Barkingside



Map 37 - Enhanced Community Facilities - Woodford Town Football Club, r/o 243-265 Snakes Lane East, Woodford Green



Map 38 - Enhanced Community Facilities - Aldersbrook Medical Centre, Aldersbrook Road, Wanstead

